PLANS
NOT
TO
SCALE

STATE OF MONTANA	FED. AID PROJECT NUMBERS		STATE	SHEET	TOTAL
	CONST. NO.	R/W NO.	NO.	NO.	SHEET
		S-394 (2)	3394-02	1	20

WEBSTER-WEST

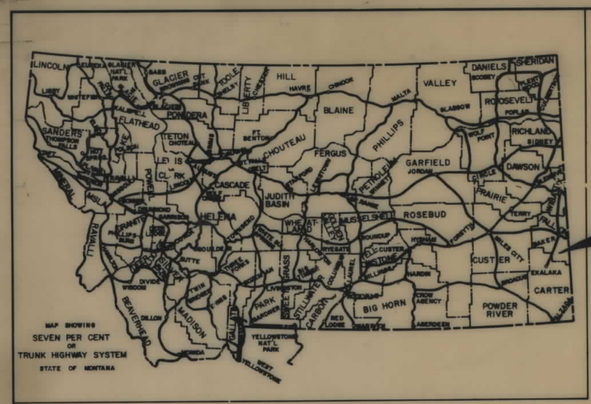

STATE OF MONTANA

DEPARTMENT OF HIGHWAYS

RIGHT OF WAY PLAN OF

FEDERAL AID PROJECT NO. S-394(2) R/W S-394( ) CONST.

WEBSTER-WEST

10.0 MILES

CONVENTIONAL SIGNS

RIGHT OF WAY LINE
CENTERLINE (℄) OR PROJECTED LINE
STK'D. CENTERLINE
PARCEL NUMBER
OWNERSHIP BOUNDARY
R/W USE EXISTING R/W LT. OR RT.
PRESENT TRAVELED WAY (P.T.W.)
R/W LINE FENCED
RAILROAD R/W
CONSTRUCTION LIMITS CUT FILL
FENCE LINE
CONTROL OF ACCESS WITH FENCE
CONTROL OF ACCESS WITHOUT FENCE
GATE IN FENCE
CATTLE GUARD=24'
STATE & NATIONAL BORDER LINES
CITY OR TOWN LIMITS LINE
COUNTY LINE
RESERVATION LINE
TOWNSHIP & SECTION LINE
1/2 SECTION LINE
1/4 SECTION LINE
SECTION CORNER FOUND UNFOUND
1/4 SECTION COR.
1/16 SECTION COR.
CENTER OF SECTION
TELEPHONE OR TELEGRAPH POLES IN PLACE
POWER POLES IN PLACE
TEL. OR TEL. OR POWER POLES TO BE MOVED
NEW PIPES
OLD PIPES IN PLACE
OUTLET DITCH
INLET DITCH
DITCHES
CHANNEL CHANGES
BRIDGE
RAILROADS

RELATED PROJECTS

ASSOCIATED PROJECT AGREEMENT NUMBERS

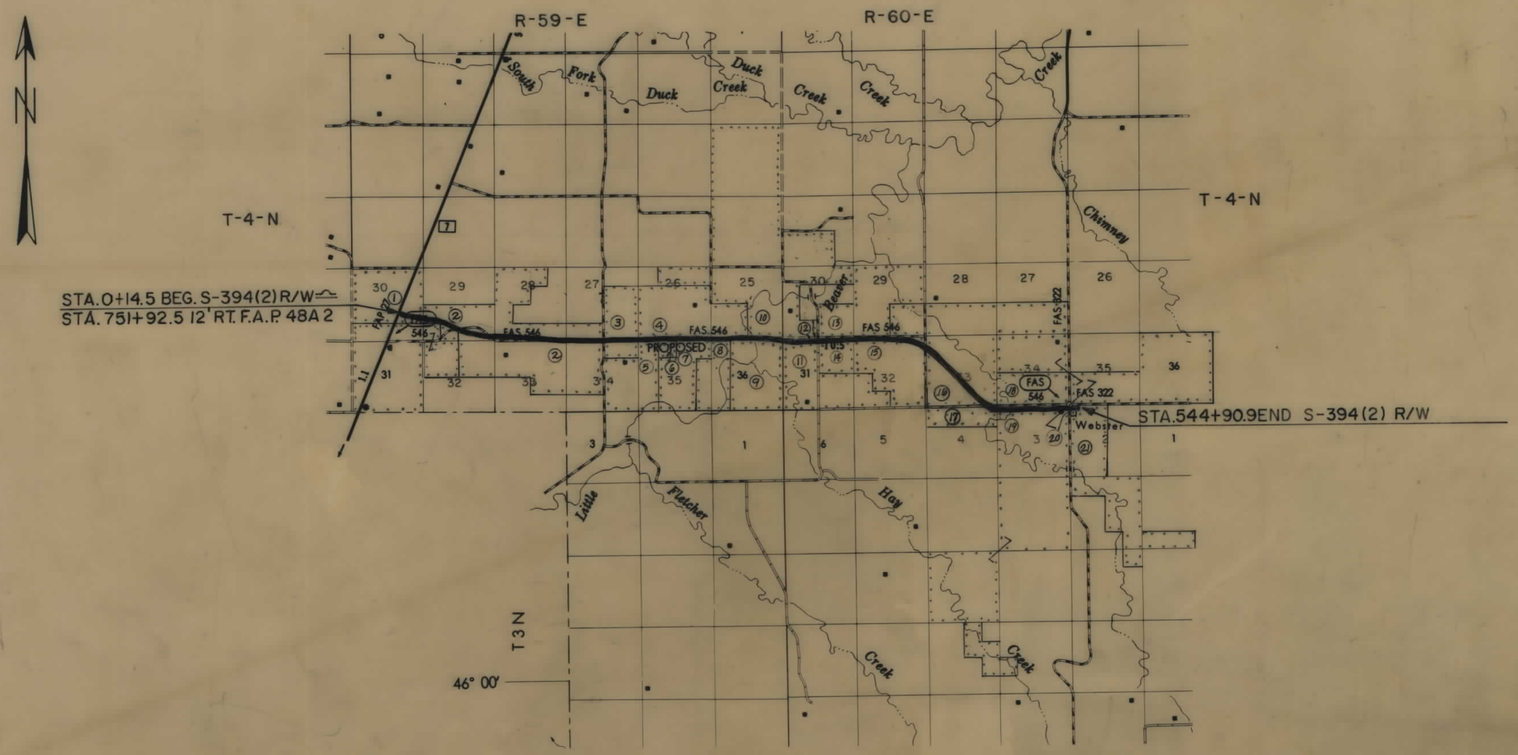

INDEX

PARCEL NO.	OWNERSHIPS	SHEET NO.
1	DAVID J. ENOS	2 , 3
2	DAVID J. & JANET ENOS	3,4,5,6,7
3	STATE OF MONTANA	7 , 8
4	MELVIN L. & JANICE WOLENETZ	8,9,10,11
5	FLOYD E. WOLENETZ	8
8	U.S.A.	8 , 9
7	JEAN EMERSON HAMILTON	9 , 10
6	G. MURRAY EMERSON & BONNIE A. EMERSON	10
9	STATE OF MONTANA	10 , 11
10	E.L. & M.E. WILLIAMS	11 , 12
11	CLYDE WILLIAMS	11 , 12
13	JOHN R. SCHMITZ	12,13,14
14	M.A. SELL, C/O L. SARGENT	12 , 13
15	KATHRYN L. LATTON	13,14,15,16
16	HAROLD TRONSTAD	13 THRU 16
17	KATHRYN L. LATTON, et.al.	16,17,18
20	U.S.A.	18,19,20
19	STATE OF MONTANA	18,19,20
18	ASHLEY STANHOPE	20
21	MERLE M. & JOY HAYDEN	20
12	THE ROMAN CATHOLIC BISHOP OF GREAT FALLS	12

STATE OF MONTANA
DEPARTMENT OF HIGHWAYS

APPROVED: 4 - 11 19 74

H.J. ANDERSON
DIRECTOR OF HIGHWAYS
BY
ADMINISTRATOR
ENGINEERING DIVISION

MONTANA PROFESSIONAL ENGINEER & LAND SURVEYOR
JACK R. BECKERT
205 ES
REGISTERED

U.S. DEPARTMENT OF TRANSPORTATION
FEDERAL HIGHWAY ADMINISTRATION

APPROVED:

DIVISION ENGINEER DATE

Auth. To Adv. 4-18-74
Rev. 4-29-74, 1-10-75
1-17-75, 2-14-75, 8-10-76

FED. ROAD DIST. NO.	STATE OF MONTANA	FED. AID PROJECT NUMBERS CONST. NO.	R/W NO.	STATE NO.	SHEET NO.	TOTAL SHEETS
8			S-394 (2)	3394-02	2	20

OWNERSHIPS

PARCEL	NAME	ADDRESS	TOTAL AREA	GROSS R/W AREA	P. T. W. AREA	AREA TO BE ACQUIRED	REMAINDER LEFT	REMAINDER RIGHT	CONST. PERMIT AREA
1	DAVID J. ENOS	WILLARD, MONTANA	SEE	SHEET	#	3			

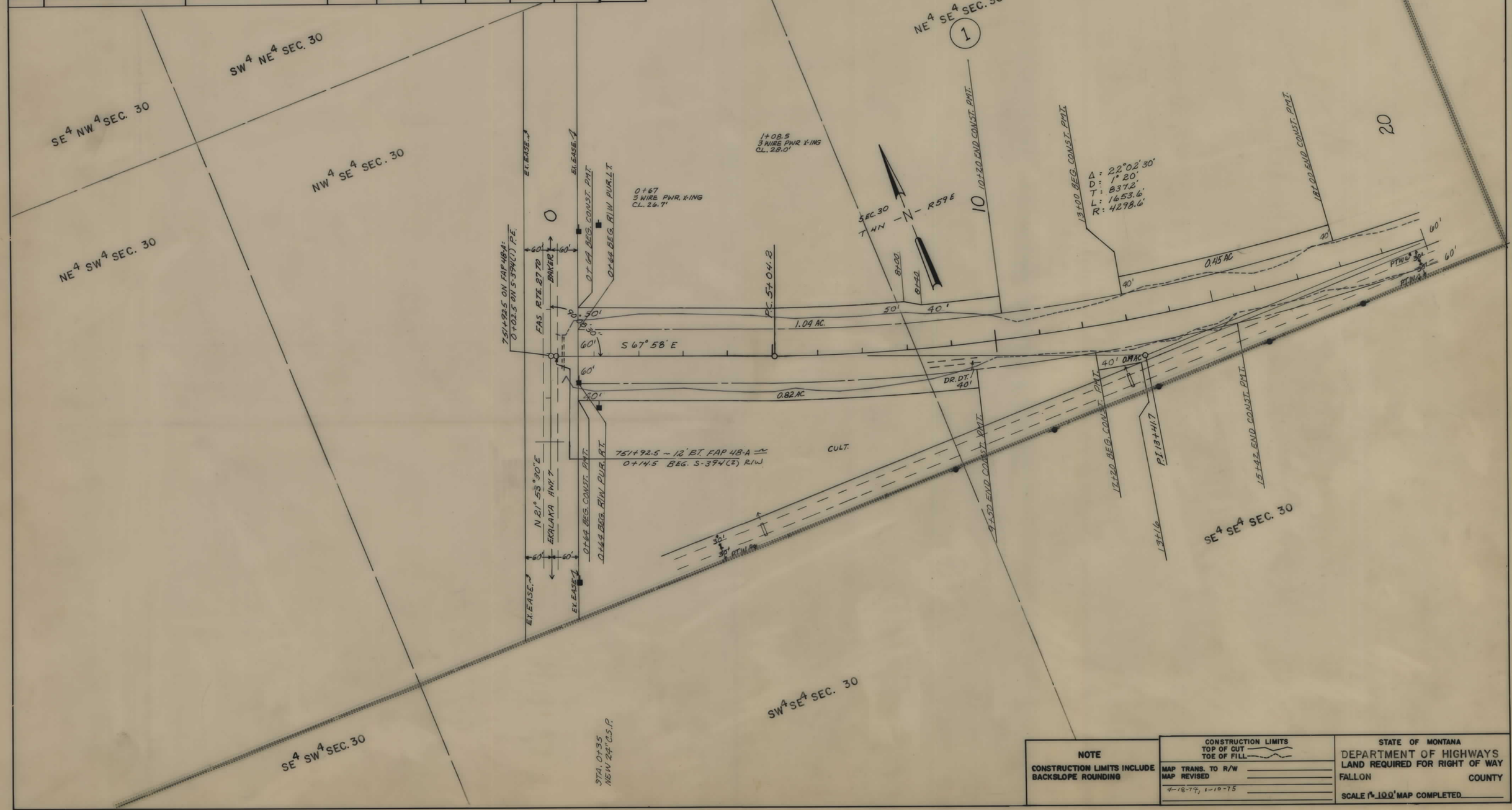

NOTE

CONSTRUCTION LIMITS INCLUDE BACKSLOPE ROUNDING

CONSTRUCTION LIMITS
TOP OF CUT
TOE OF FILL

MAP TRANS. TO R/W
MAP REVISED
4-18-74, 1-10-75

STATE OF MONTANA
DEPARTMENT OF HIGHWAYS
LAND REQUIRED FOR RIGHT OF WAY
FALLON COUNTY
SCALE 1" = 100' MAP COMPLETED

FED. ROAD DIST. NO.	STATE OF MONTANA	FED. AID PROJECT NUMBERS CONST. NO.	R/W NO.	STATE NO.	SHEET NO.	TOTAL SHEETS
8			S-394 (2)	3394-02	3	20

OWNERSHIPS

PARCEL	NAME	ADDRESS	TOTAL AREA	GROSS R/W AREA	P. T. W. AREA	AREA TO BE ACQUIRED	REMAINDER LEFT	REMAINDER RIGHT	CONST. PERMIT AREA
1	DAVID J. ENOS	WILLARD, MONTANA		5.8 AC.	0.4 AC.	5.4 AC.			2.53 AC.
2	DAVID J. & JANET M. ENOS	WILLARD, MONTANA	SEE	SHEET	#	7			

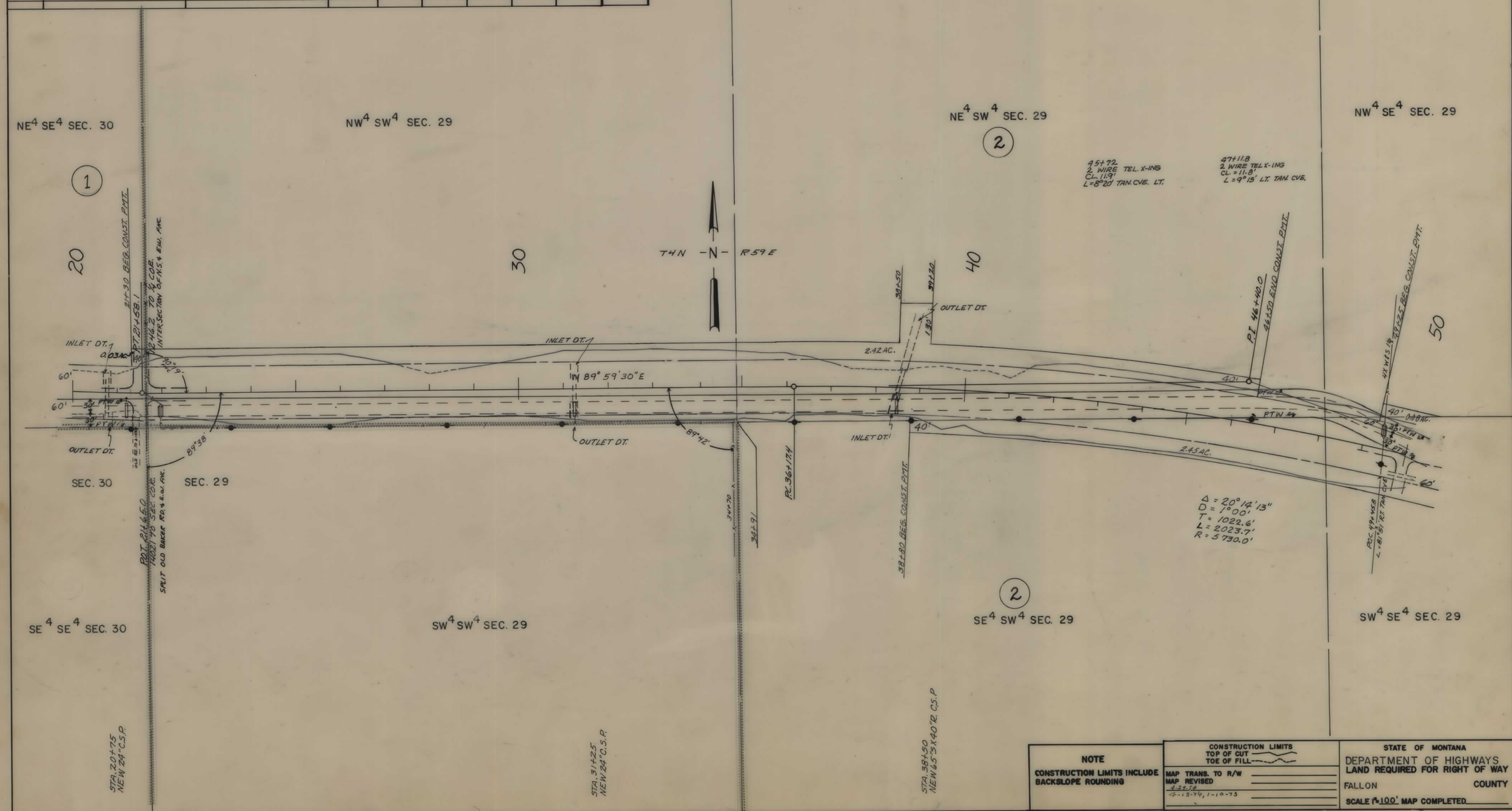

NOTE

CONSTRUCTION LIMITS INCLUDE BACKSLOPE ROUNDING

CONSTRUCTION LIMITS
TOP OF CUT
TOE OF FILL

MAP TRANS. TO R/W
MAP REVISED
4-24-74
2-18-74, 1-10-73

STATE OF MONTANA
DEPARTMENT OF HIGHWAYS
LAND REQUIRED FOR RIGHT OF WAY

FALLON COUNTY

SCALE 1" = 100' MAP COMPLETED

FED. ROAD DIST. NO.	STATE OF MONTANA	FED. AID PROJECT NUMBERS CONST. NO.	R/W NO.	STATE NO.	SHEET NO.	TOTAL SHEETS
8			S-394 (2)	3394-02	4	20

OWNERSHIPS

PARCEL	NAME	ADDRESS	TOTAL AREA	GROSS R/W AREA	P. T. W. AREA	AREA TO BE ACQUIRED	REMAINDER LEFT	REMAINDER RIGHT	CONST. PERMIT AREA
2	DAVID J. & JANET M. ENOS	BAKER, MONTANA	SEE	SHEET	#	7			

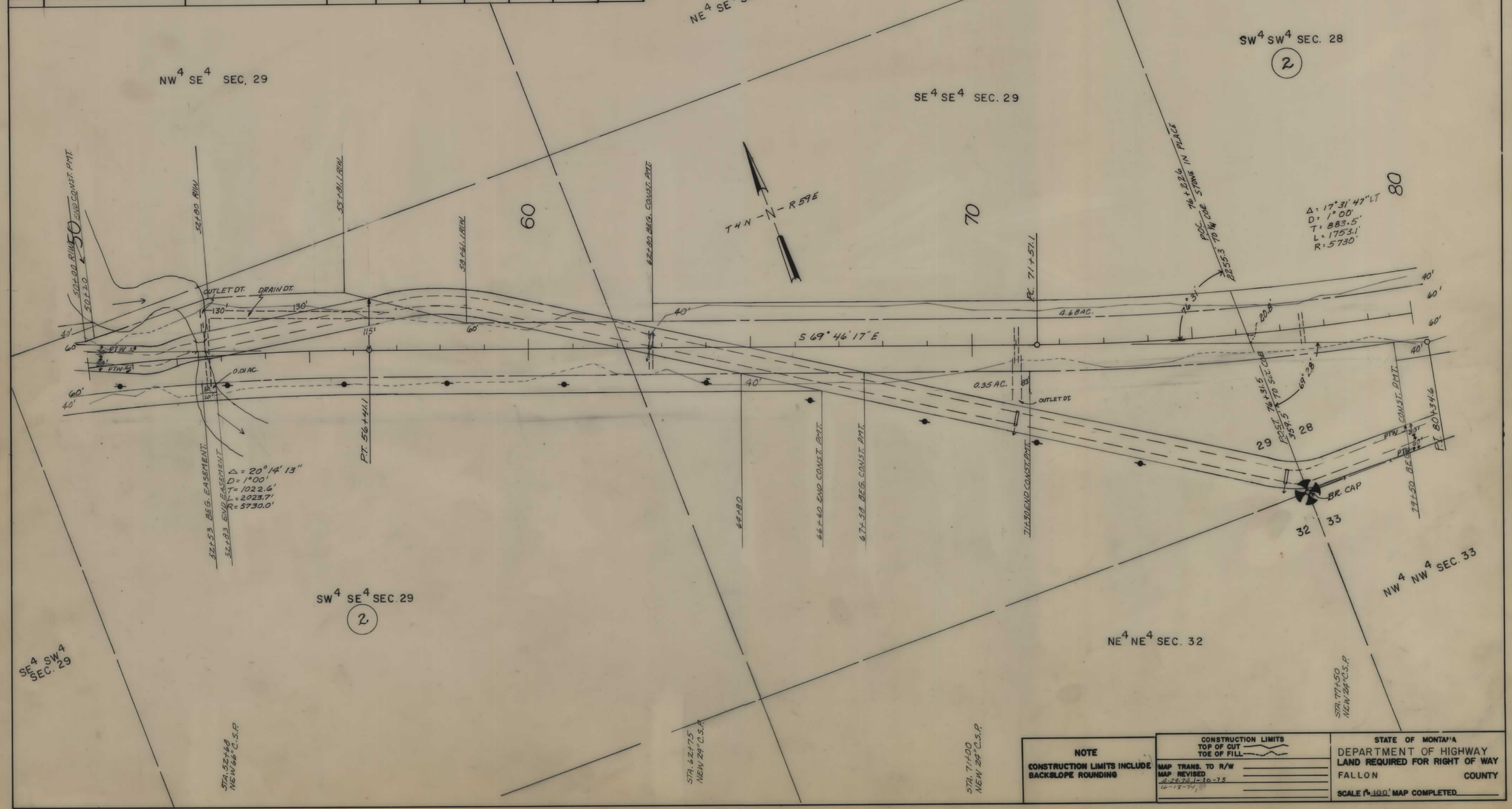

NOTE

CONSTRUCTION LIMITS INCLUDE BACKSLOPE ROUNDING

CONSTRUCTION LIMITS
TOP OF CUT
TOE OF FILL

MAP TRANS. TO R/W
MAP REVISED
6-28-75, 1-10-75
6-18-74

STATE OF MONTANA
DEPARTMENT OF HIGHWAY
LAND REQUIRED FOR RIGHT OF WAY
FALLON COUNTY

SCALE 1" = 100' MAP COMPLETED

FED. ROAD DIST. NO.	STATE OF MONTANA	FED. AID PROJECT NUMBERS CONST. NO.	R/W NO.	STATE NO.	SHEET NO.	TOTAL SHEETS
8			S-394 (2)	3394-02	5	20

OWNERSHIPS

PARCEL	NAME	ADDRESS	TOTAL AREA	GROSS R/W AREA	P. T. W. AREA	AREA TO BE ACQUIRED	REMAINDER LEFT	REMAINDER RIGHT	CONST. PERMIT AREA
2	DAVID J. & JANET M. ENOS	WILLARD, MONTANA	SEE	SHEET	#	7			

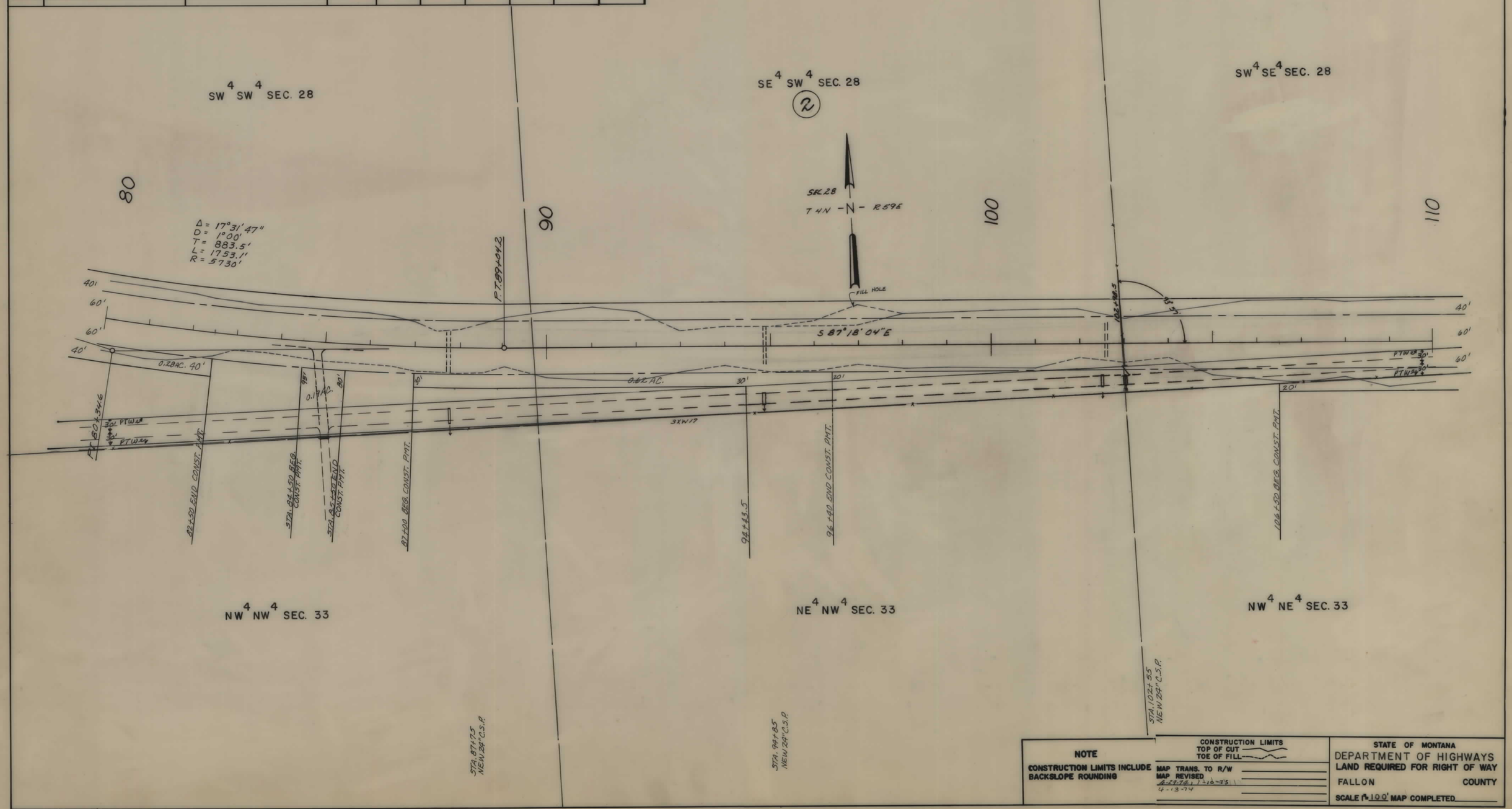

NOTE

CONSTRUCTION LIMITS INCLUDE BACKSLOPE ROUNDING

CONSTRUCTION LIMITS
TOP OF CUT
TOE OF FILL

MAP TRANS. TO R/W
MAP REVISED
4-22-76, 1-16-75
4-13-74

STATE OF MONTANA
DEPARTMENT OF HIGHWAYS
LAND REQUIRED FOR RIGHT OF WAY
FALLON COUNTY
SCALE 1" = 100' MAP COMPLETED

FED. ROAD DIST. NO.	STATE OF MONTANA	FED. AID PROJECT NUMBERS CONST. NO.	R/W NO.	STATE NO.	SHEET NO.	TOTAL SHEETS
8			S-394(2)	3394-02	6	20

OWNERSHIPS

PARCEL	NAME	ADDRESS	TOTAL AREA	GROSS R/W AREA	P. T. W. AREA	AREA TO BE ACQUIRED	REMAINDER LEFT	REMAINDER RIGHT	CONST. PERMIT AREA
2	DAVID J. & JANET M. ENOS	WILLARD, MONTANA	SEE	SHEET	#	7			

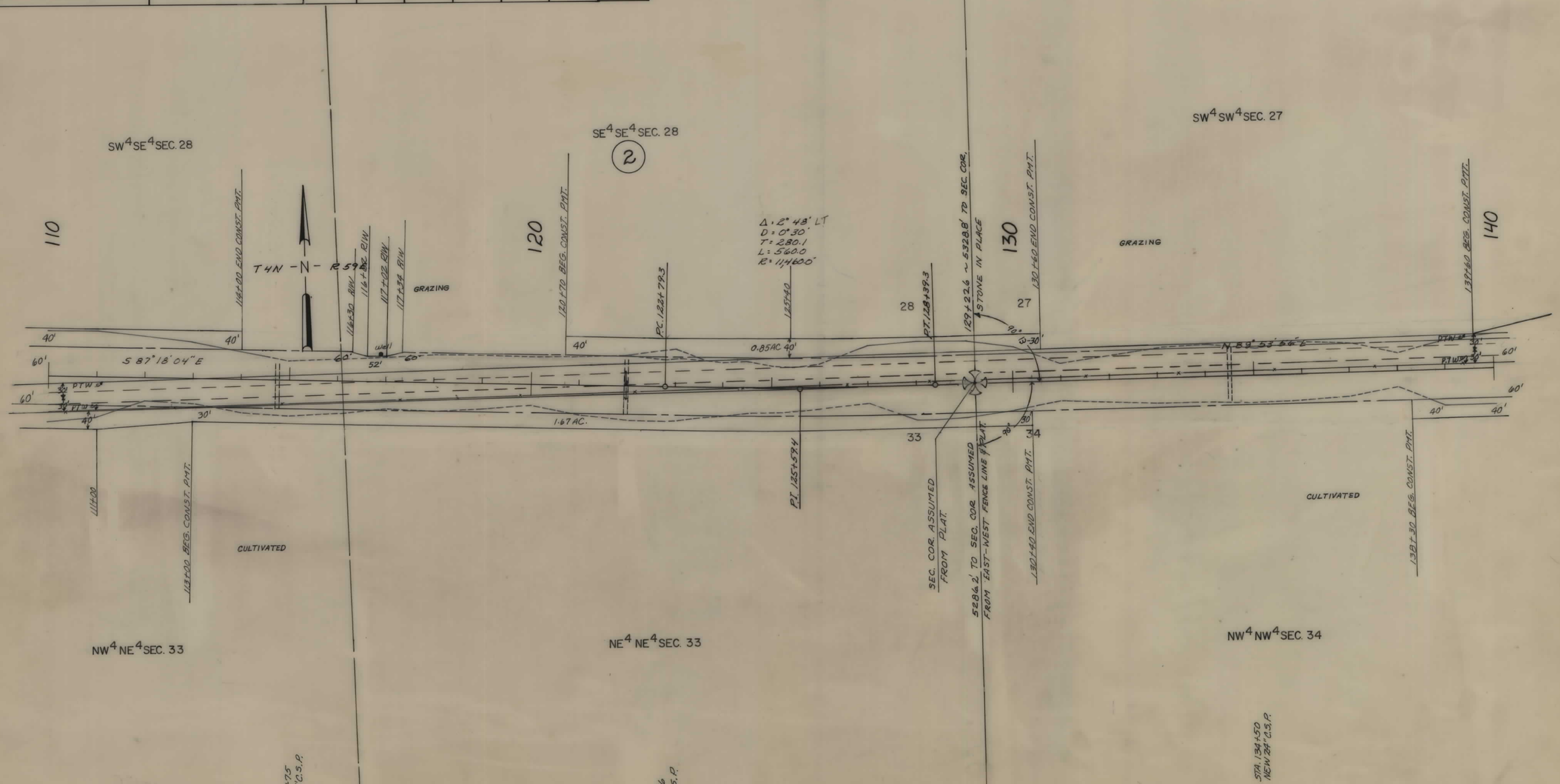

NOTE

CONSTRUCTION LIMITS INCLUDE BACKSLOPE ROUNDING

CONSTRUCTION LIMITS
TOP OF CUT
TOE OF FILL

MAP TRANS. TO R/W
MAP REVISED
2-29-72, 1-10-75
4-18-74

STATE OF MONTANA
DEPARTMENT OF HIGHWAYS
LAND REQUIRED FOR RIGHT OF WAY
FALLON COUNTY
SCALE 1" = 100' MAP COMPLETED

FED. ROAD DIST. NO.	STATE OF MONTANA	FED. AID PROJECT NUMBERS CONST. NO.	R/W NO.	STATE NO.	SHEET NO.	TOTAL SHEETS
8			S-394(2)	3394-02	7	20

OWNERSHIPS

PARCEL	NAME	ADDRESS	TOTAL AREA	GROSS R/W AREA	P.T.W. AREA	AREA TO BE ACQUIRED	REMAINDER LEFT	REMAINDER RIGHT	CONST. PERMIT AREA	EASEMENT AREA
2	DAVID J. & JANET M. ENOS	WILLARD, MONTANA	1561.41 AC.	37.9 AC.	10.3 AC.	27.6 AC.	630.87 AC.	897.64 AC.	17.59 AC.	0.01 AC.
3	STATE OF MONTANA		SEE	SHEET	#	8				

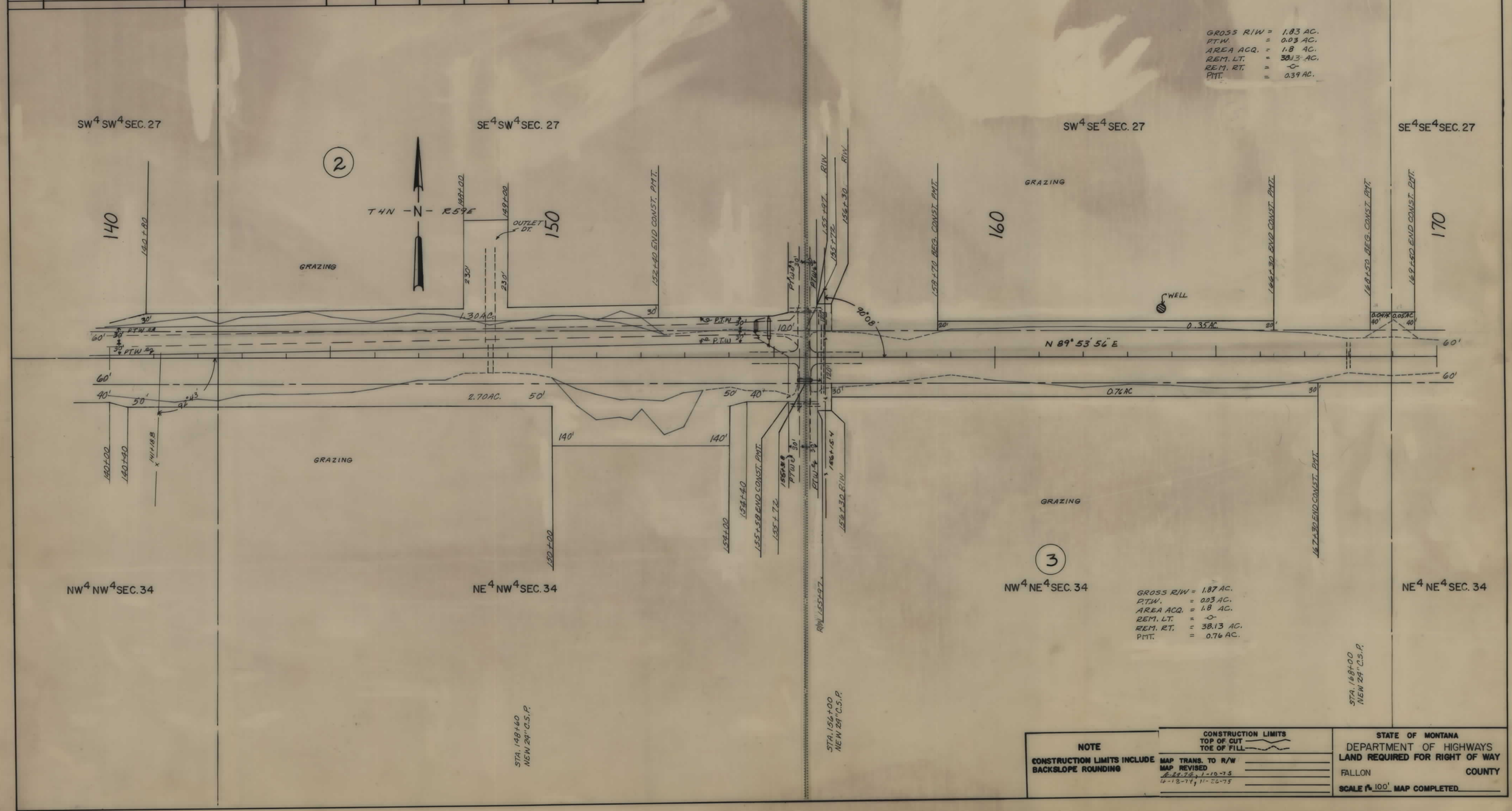

NOTE

CONSTRUCTION LIMITS INCLUDE BACKSLOPE ROUNDING

CONSTRUCTION LIMITS
TOP OF CUT
TOE OF FILL

MAP TRANS. TO R/W
MAP REVISED
6-28-72, 1-10-73
6-18-74, 11-26-75

STATE OF MONTANA
DEPARTMENT OF HIGHWAYS
LAND REQUIRED FOR RIGHT OF WAY
FALLON COUNTY
SCALE 1" = 100' MAP COMPLETED

FED. ROAD DIST. NO.	STATE OF MONTANA	FED. AID PROJECT NUMBERS CONST. NO.	R/W NO.	STATE NO.	SHEET NO.	TOTAL SHEETS
8			S-394(2)	3394-02	8	20

OWNERSHIPS

PARCEL	NAME	ADDRESS	TOTAL AREA	GROSS R/W AREA	P.T.W. AREA	AREA TO BE ACQUIRED	REMAINDER LEFT	REMAINDER RIGHT	CONST. PERMIT AREA	EASEMENT AREA
3	STATE OF MONTANA		160 AC.	7.40 AC.	0.06 AC.	7.34 AC.	76.30 AC.	76.30 AC.	1.68 AC.	
4	MELVIN & JANICE WOLENETZ	WILLARD, MONTANA	SEE	SHEET	#	11				
5	FRED E. WOLENETZ		400 AC.	1.9 AC.	-0-	1.9 AC.	-0-	398.1 AC.	1.82 AC.	
8	U.S.A.		SEE	SHEET	#	9				

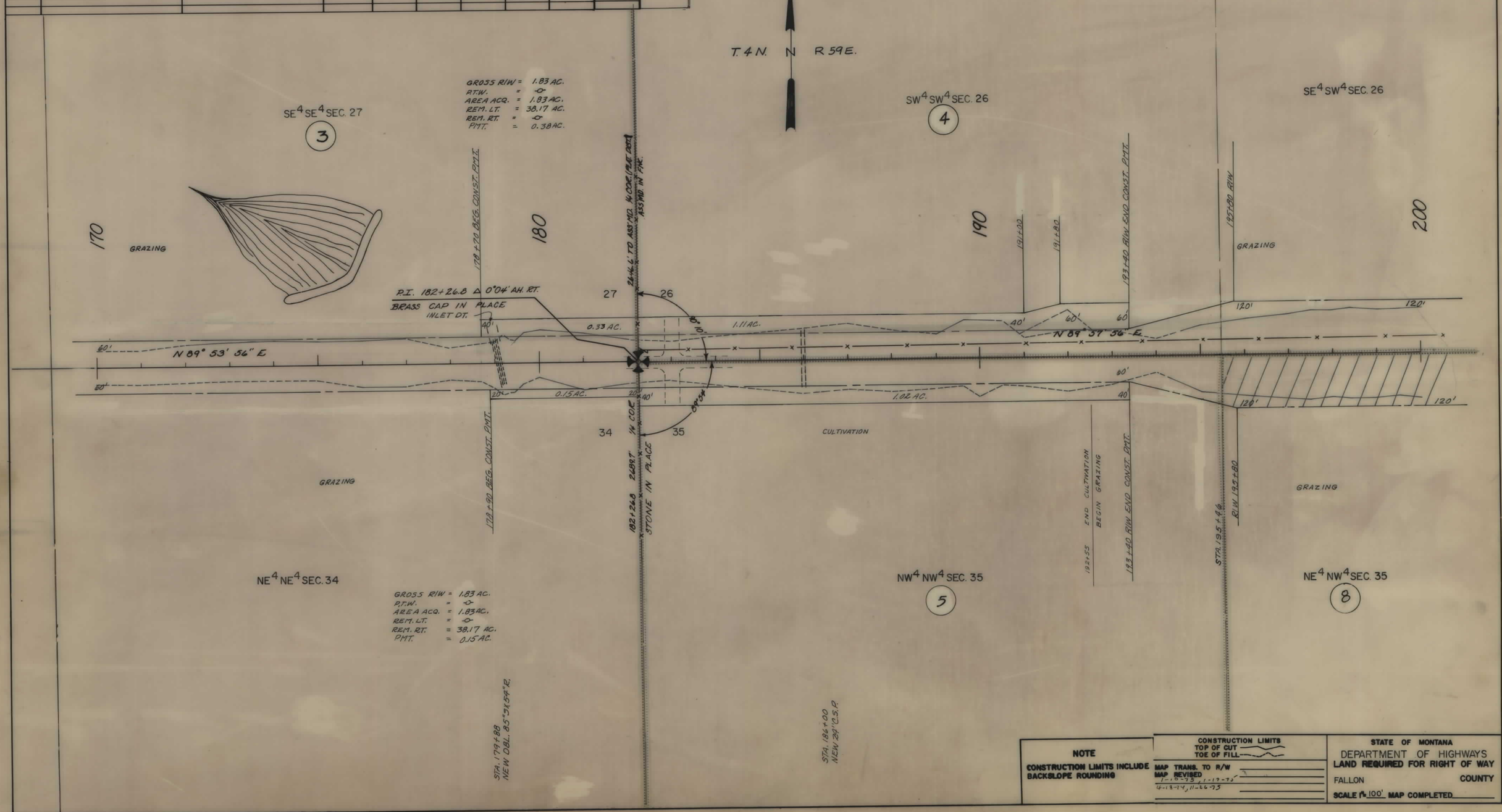

NOTE

CONSTRUCTION LIMITS INCLUDE BACKSLOPE ROUNDING

CONSTRUCTION LIMITS
TOP OF CUT
TOE OF FILL

MAP TRANS. TO R/W
MAP REVISED
1-15-73, 1-19-73
4-18-74, 11-26-73

STATE OF MONTANA
DEPARTMENT OF HIGHWAYS
LAND REQUIRED FOR RIGHT OF WAY
FALLON COUNTY
SCALE 1" = 100' MAP COMPLETED

FED. ROAD DIST. NO.	STATE OF MONTANA	FED. AID PROJECT NUMBERS CONST. NO.	R/W NO.	STATE NO.	SHEET NO.	TOTAL SHEETS
8			S-394(2)	3394-02	9	20

OWNERSHIPS

PARCEL	NAME	ADDRESS	TOTAL AREA	GROSS R/W AREA	P. T. W. AREA	AREA TO BE ACQUIRED	REMAINDER LEFT	REMAINDER RIGHT	CONST. PERMIT AREA	EASEMENT AREA
4	MELVIN & JANICE WOLENETZ	WILLARD, MONTANA	SEE	SHEET	#	11				
8	U.S.A.			3.0 AC.	-0-	3.0 AC.			0.23 AC	0.01 AC.
7	JEAN EMERSON HAMILTON	BAKER, MONTANA	SEE	SHEET	#	10				

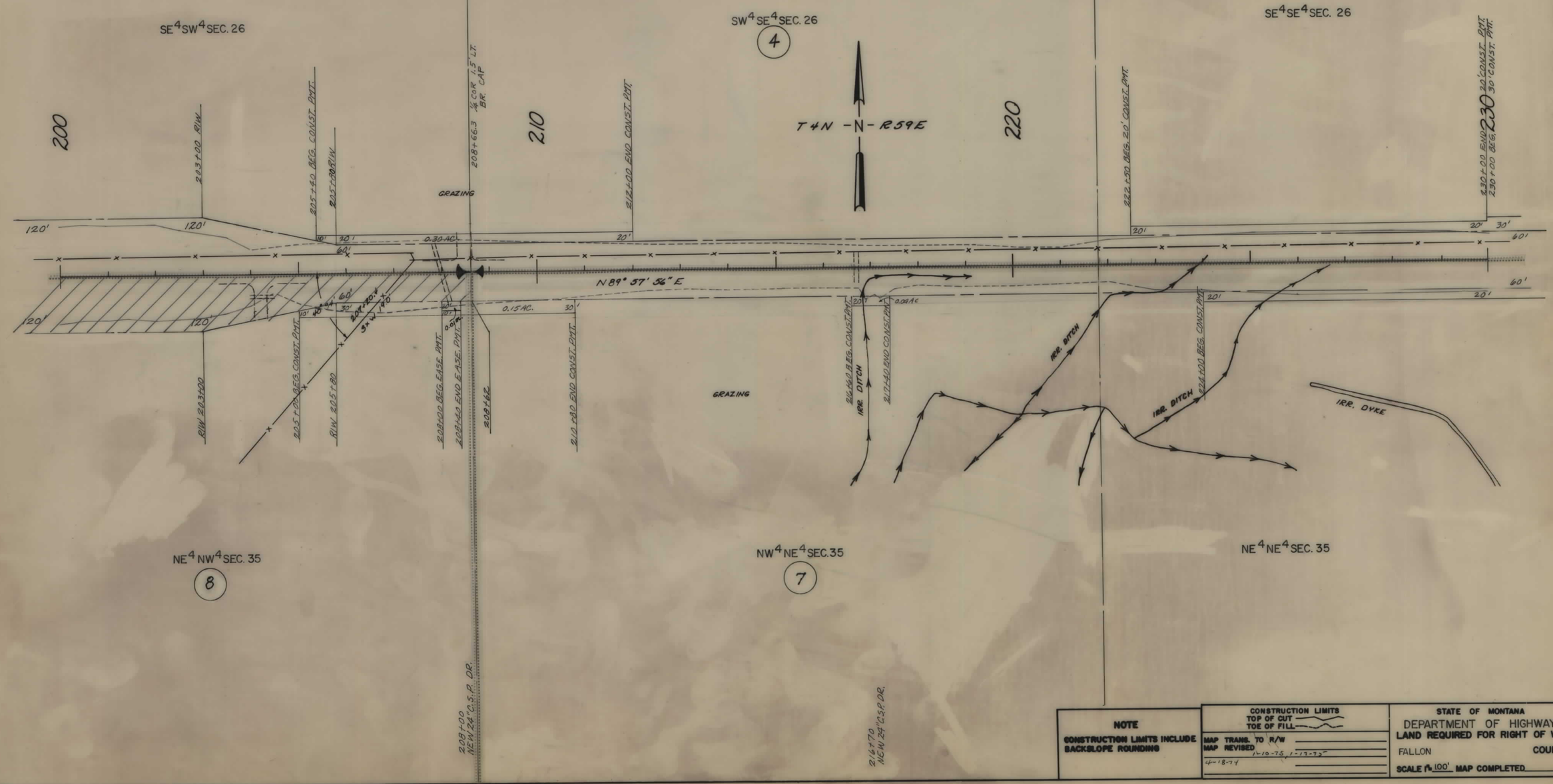

NOTE

CONSTRUCTION LIMITS INCLUDE BACKSLOPE ROUNDING

CONSTRUCTION LIMITS
TOP OF CUT
TOE OF FILL

MAP TRANS. TO R/W
MAP REVISED 1-10-75, 1-13-75
4-18-74

STATE OF MONTANA
DEPARTMENT OF HIGHWAYS
LAND REQUIRED FOR RIGHT OF WAY
FALLON COUNTY
SCALE 1" = 100' MAP COMPLETED

FED. ROAD DIST. NO.	STATE OF MONTANA	FED. AID PROJECT NUMBERS CONST. NO.	R/W NO.	STATE NO.	SHEET NO.	TOTAL SHEETS
8			S-394 (2)	3394-02	10	20

OWNERSHIPS

PARCEL	NAME	ADDRESS	TOTAL AREA	GROSS R/W AREA	P. T. W. AREA	AREA TO BE ACQUIRED	REMAINDER LEFT	REMAINDER RIGHT	CONST. PERMIT AREA
4	MELVIN & JANICE WOLENETZ	WILLARD, MONTANA	SEE	SHEET	#	11			
7	JEAN EMERSON HAMILTON		320 AC.	3.6 AC.	-0-	3.6 AC.	-0-	316.4 AC.	0.85 AC.
6	G. MURRAY EMERSON & B.A. EMERSON	EKALAKA, MONTANA	280 AC.	1.8 AC.	-0-	1.8 AC.	-0-	278.2 AC.	0.72 AC.
9	STATE OF MONTANA		SEE	SHEET	#	11			

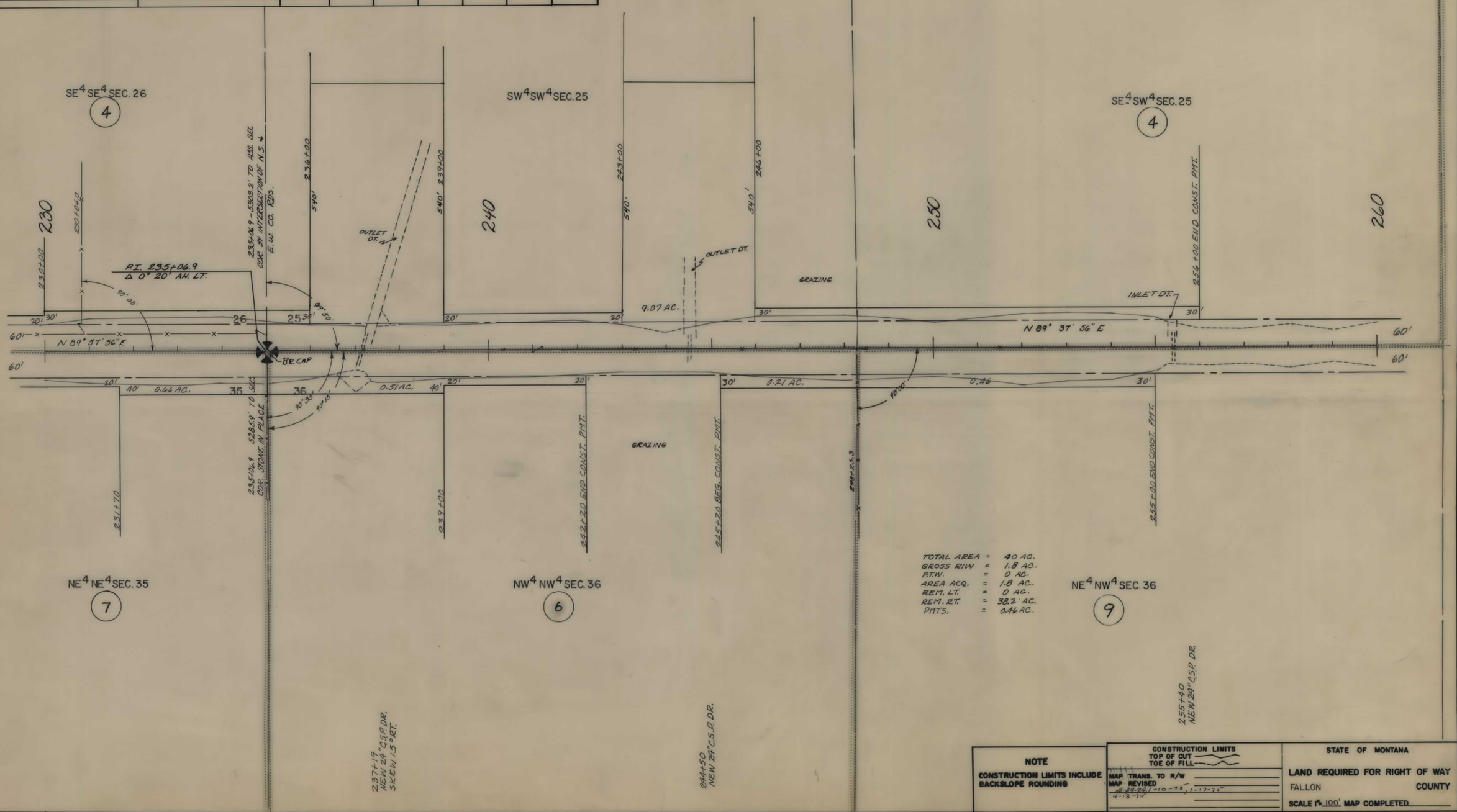

NOTE

CONSTRUCTION LIMITS INCLUDE BACKSLOPE ROUNDING

CONSTRUCTION LIMITS
TOP OF CUT
TOE OF FILL

MAP TRANS. TO R/W
MAP REVISED
4-29-74, 1-10-75, 1-17-75
4-18-74

STATE OF MONTANA

LAND REQUIRED FOR RIGHT OF WAY

FALLON COUNTY

SCALE 1" = 100' MAP COMPLETED

FED. ROAD DIST. NO.	STATE OF MONTANA	FED. AID PROJECT NUMBERS CONST. NO.	R/W NO.	STATE NO.	SHEET NO.	TOTAL SHEETS
8			S-394 (2)	3394-02	11	20

OWNERSHIPS

PARCEL	NAME	ADDRESS	TOTAL AREA	GROSS R/W AREA	P.T.W. AREA	AREA TO BE ACQUIRED	REMAINDER LEFT	REMAINDER RIGHT	CONST. PERMIT AREA
4	MELVIN & JANICE WOLENETZ	WILLARD, MONTANA	640 AC.	12.3 AC.	-0-	12.3 AC.	627.7 AC.	-0-	10.48 AC.
9	STATE OF MONTANA		120 AC.	6.2 AC.	-0-	6.2 AC.	-0-	113.8 AC.	3.26 AC.
10	ELMER L. & MELITA E. WILLIAMS	SEE	SHEET	#	12				
11	CLYDE WILLIAMS	SCOBEY, MONT	"	"	"	"			

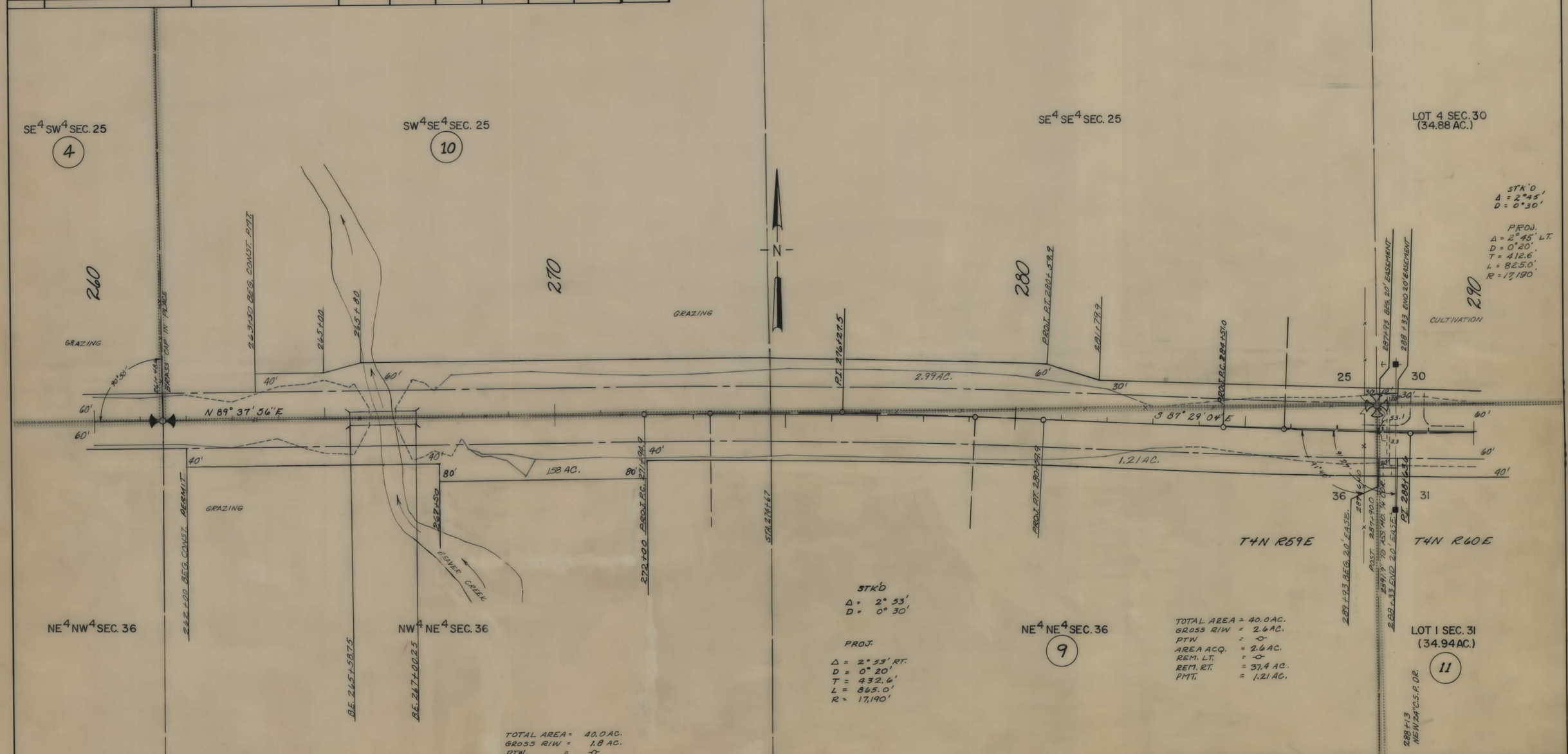

NOTE

CONSTRUCTION LIMITS INCLUDE BACKSLOPE ROUNDING

CONSTRUCTION LIMITS
TOP OF CUT
TOE OF FILL

MAP TRANS. TO R/W
MAP REVISED
1-10-73, 2-14-75
4-18-74, 8-10-76

STATE OF MONTANA
DEPARTMENT OF HIGHWAYS
LAND REQUIRED FOR RIGHT OF WAY

FALLON COUNTY

SCALE 1" = 100' MAP COMPLETED

FED. ROAD DIST. NO.	STATE OF MONTANA	FED. AID PROJECT NUMBERS CONST. NO.	R/W NO.	STATE NO.	SHEET NO.	TOTAL SHEETS
8			S-394 (2)	3394-02	12	20

OWNERSHIPS

PARCEL	NAME	ADDRESS	TOTAL AREA	GROSS R/W AREA	P. T. W. AREA	AREA TO BE ACQUIRED	REMAINDER LEFT	REMAINDER RIGHT	CONST. PERMIT AREA	EASEMENT AREA
10	ELMER L. & MELITA E. WILLIAMS	BAKER, MONT.	2384.84 AC.	2.9 AC.	-0-	2.9 AC.	2381.94 AC.	-0-	5.90 AC.	0.02 AC.
11	CLYDE WILLIAMS	SCOBEY, MONT.	580.72 AC.	6.8 AC.	-0-	6.8 AC.	-0-	573.92 AC.	0.97 AC.	0.02 AC.
13	JOHN R. SCHMITZ	1211 20TH PLACE, HERMOSA BEACH, CALIF.	SEE	SHEET	#	14				
14	MABLE ALICE SELL, et al.		"	"	"	13				
	C/O MRS. LETHA SARGENT	301½ FRANKLIN ST., SPARTA, WISC.	0.4 AC.						0.10 AC.	
12	THE ROMAN CATHOLIC BISHOP - GT. FALLS	GREAT FALLS, MONTANA								
		" "								

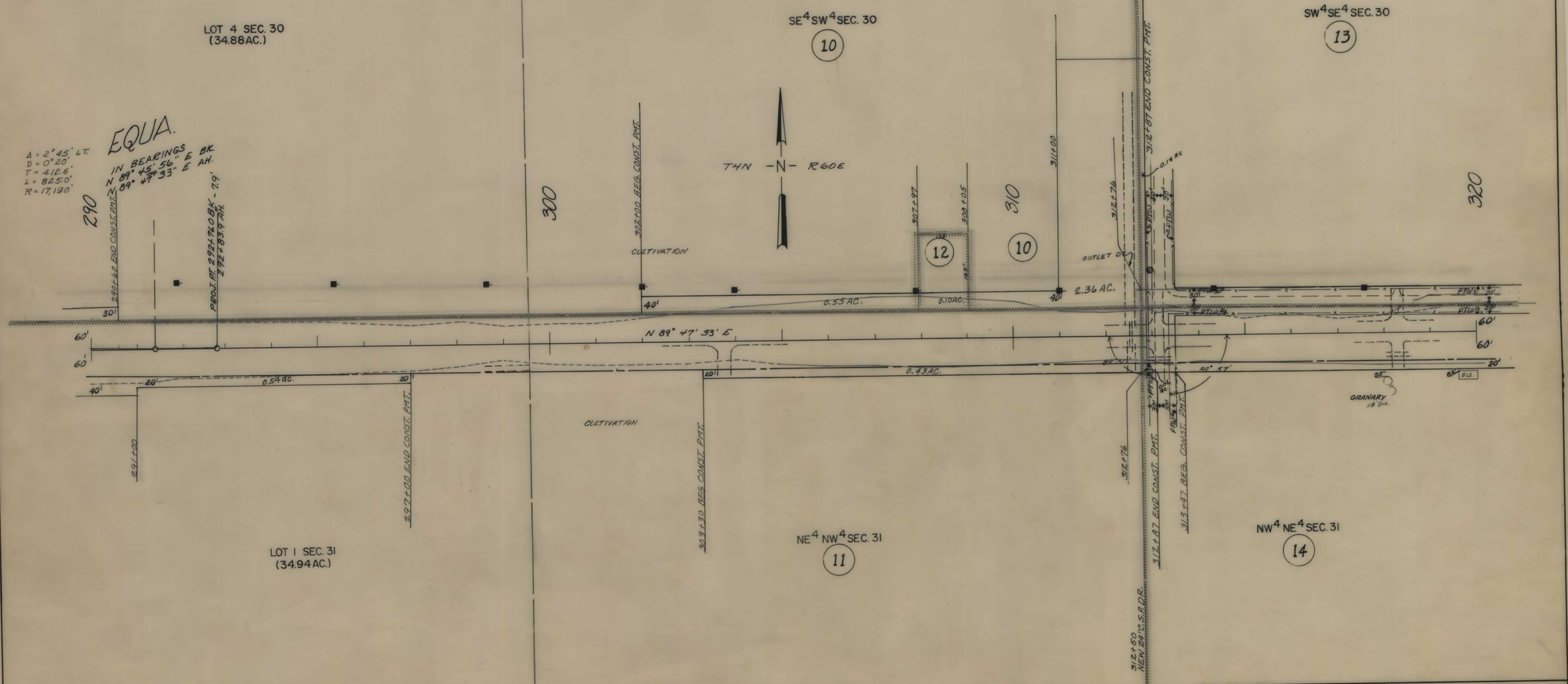

NOTE

CONSTRUCTION LIMITS INCLUDE BACKSLOPE ROUNDING

CONSTRUCTION LIMITS
TOP OF CUT
TOE OF FILL

MAP TRANS. TO R/W
MAP REVISED
6-24-74, 1-20-75, 2-18-75, 1-16-76, 8-10-76, 6-18-79

STATE OF MONTANA
DEPARTMENT OF HIGHWAYS
LAND REQUIRED FOR RIGHT OF WAY

FALLON COUNTY

SCALE 1" = 100' MAP COMPLETED

FED. ROAD DIST. NO.	STATE OF MONTANA	FED. AID PROJECT NUMBERS		STATE NO.	SHEET NO.	TOTAL SHEETS
		CONST. NO.	R/W NO.			
8			S-394 (2)	3394-02	13	20

OWNERSHIPS

PARCEL	NAME	ADDRESS	TOTAL AREA	GROSS R/W AREA	P. T. W. AREA	AREA TO BE ACQUIRED	REMAINDER LEFT	REMAINDER RIGHT	CONST. PERMIT AREA
13	JOHN R. SCHMITZ	1211 20TH. Place, Hermosa, Calif.	SEE	SHEET	#	14			
14	MABLE ALICE SELL, et. al.	c/o L. Sargent, Sparta, Wisconsin	160.0 AC.	7.3 AC.	1.6 AC.	5.7 AC.	-0-	152.7 AC.	2.14 AC.
15	KATHRYN L. LATTON	809 Edgewater St, Portage, Wisc.	SEE	SHEET	#	15			

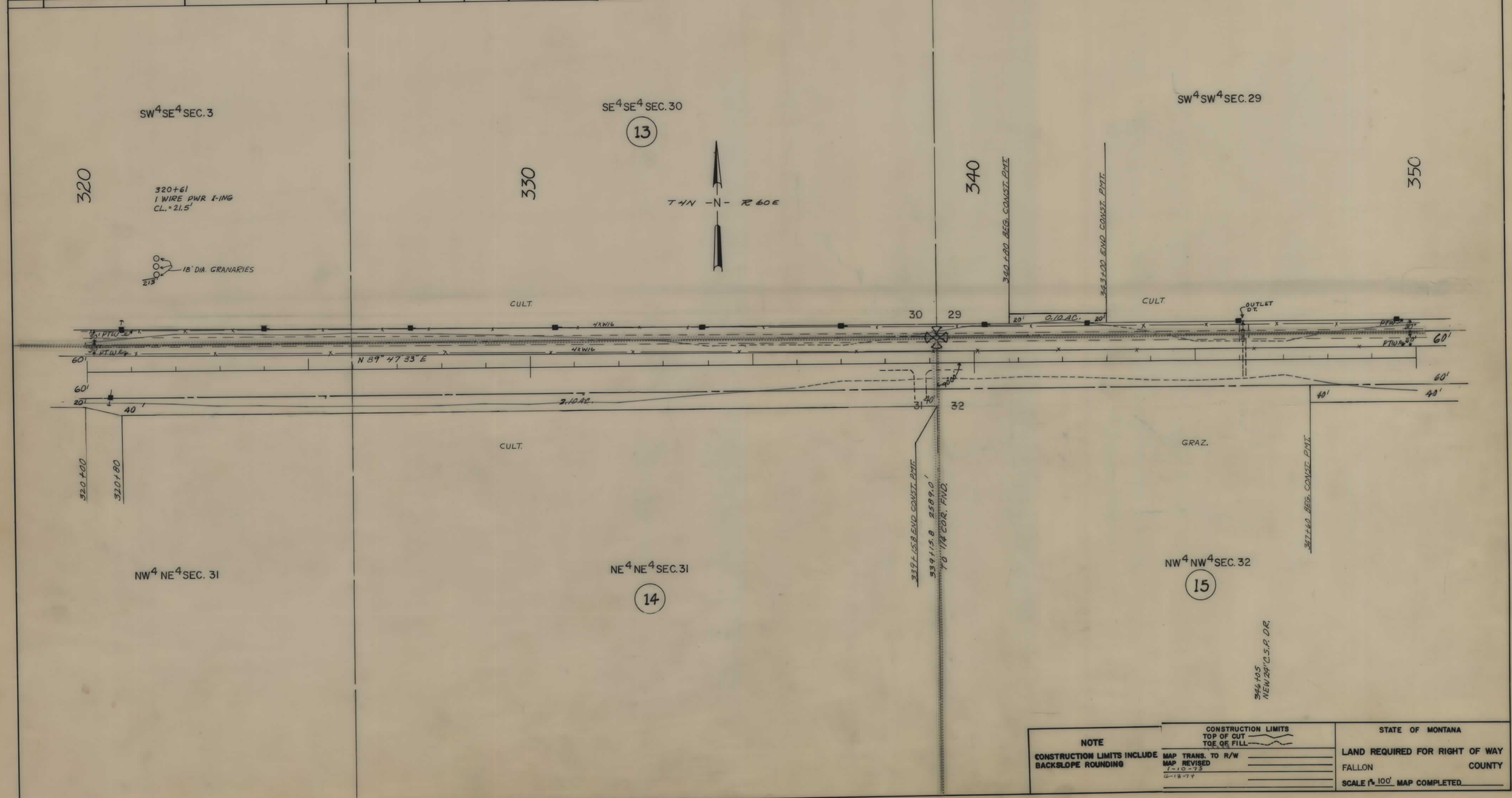

NOTE

CONSTRUCTION LIMITS INCLUDE BACKSLOPE ROUNDING

CONSTRUCTION LIMITS
TOP OF CUT
TOE OF FILL

MAP TRANS. TO R/W
MAP REVISED
1-10-73
4-18-74

STATE OF MONTANA

LAND REQUIRED FOR RIGHT OF WAY

FALLON COUNTY

SCALE 1" = 100' MAP COMPLETED

STATE OF MONTANA	PROJECT NO.	SHEET NO.	TOTAL SHEETS
	S-394(2)	14	20

OWNERSHIPS

PARCEL	NAME	ADDRESS	TOTAL AREA	GROSS R/W AREA	P. T. W. AREA	AREA TO BE ACQUIRED	REMAINDER LEFT	REMAINDER RIGHT	CONST. PERMIT AREA
13	JOHN P. SCHMITZ	1211 20th. Place, Hermosa, Calif.							0.24 AC.
15	KATHRYN L. LATTAN	809 Edgewater St, Portage, Wisc.	"	"	"	15			
16	HAROLD TRONSTAD	BAKER, MONTANA	"	"	"	16			

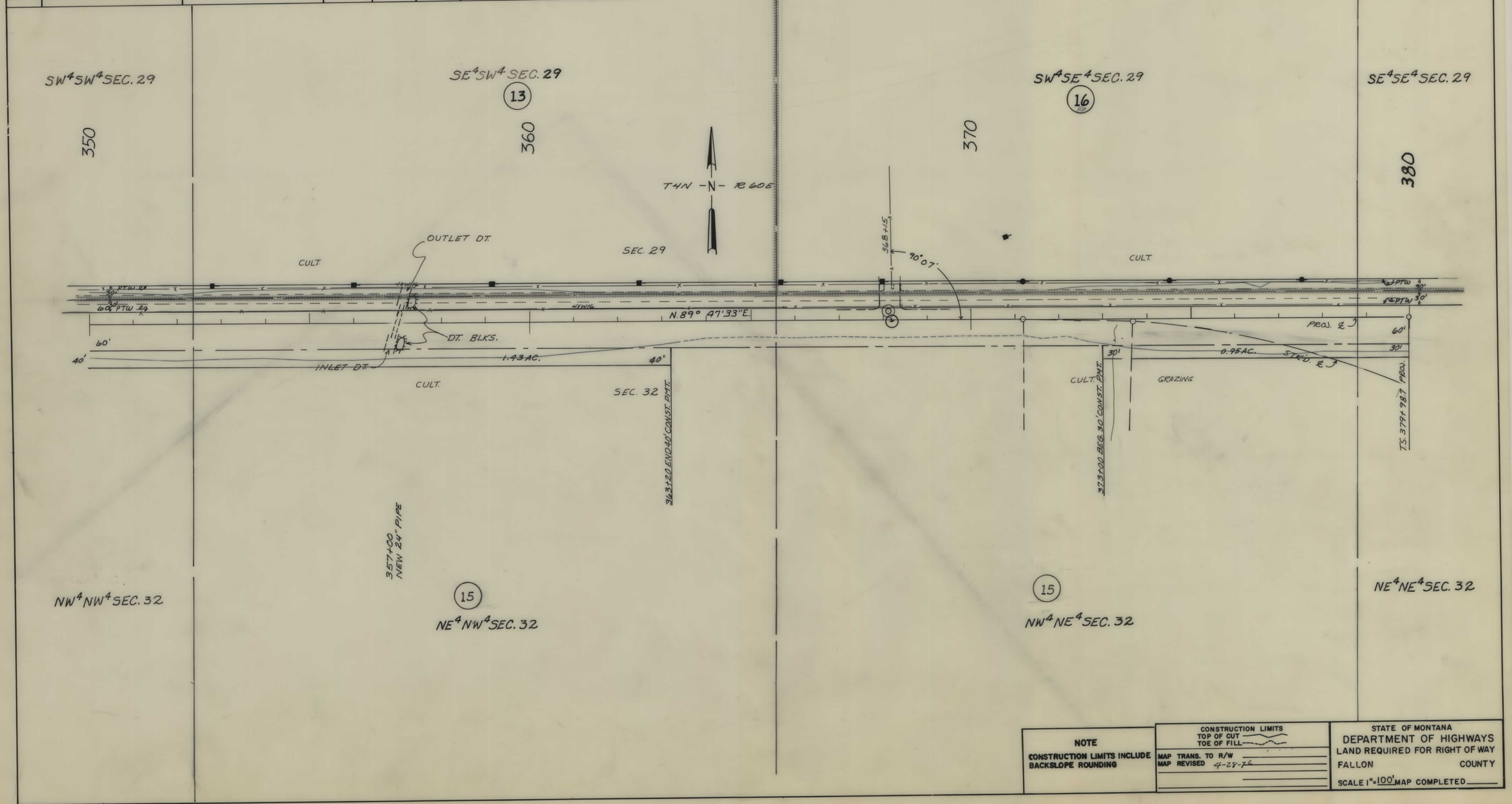

NOTE

CONSTRUCTION LIMITS INCLUDE BACKSLOPE ROUNDING

CONSTRUCTION LIMITS
TOP OF CUT
TOE OF FILL

MAP TRANS. TO R/W
MAP REVISED 4-28-76

STATE OF MONTANA
DEPARTMENT OF HIGHWAYS
LAND REQUIRED FOR RIGHT OF WAY
FALLON COUNTY
SCALE 1" = 100' MAP COMPLETED

STATE OF MONTANA	PROJECT NO.	SHEET NO.	TOTAL SHEETS
	S-394(2)	15	20

OWNERSHIPS

PARCEL	NAME	ADDRESS	TOTAL AREA	GROSS R/W AREA	P. T. W. AREA	AREA TO BE ACQUIRED	REMAINDER LEFT	REMAINDER RIGHT	CONST. PERMIT AREA
15	KATHRYN L. LATTON	809 W. Edgewater St., Portage, Wisc.	520 AC.	14.7 AC.	3.3 AC.	11.4 AC.	2.6 AC.	502.7 AC.	3.00 AC.
16	HAROLD TRONSTAD	BAKER, MONTANA	SEE	SHEET	#	18			

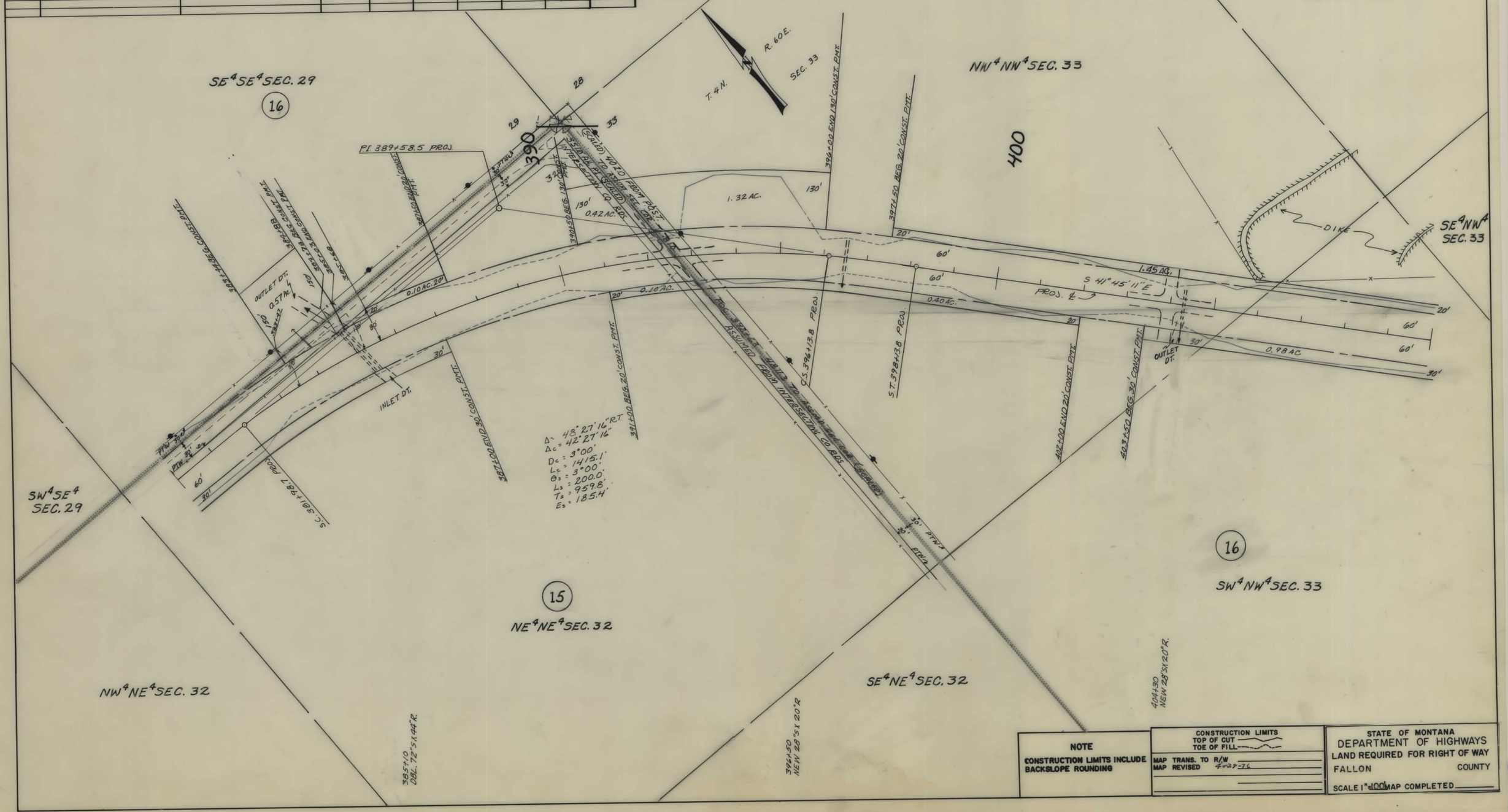

NOTE

CONSTRUCTION LIMITS INCLUDE BACKSLOPE ROUNDING

CONSTRUCTION LIMITS
TOP OF CUT
TOE OF FILL

MAP TRANS. TO R/W
MAP REVISED 4-29-76

STATE OF MONTANA
DEPARTMENT OF HIGHWAYS
LAND REQUIRED FOR RIGHT OF WAY
FALLON COUNTY
SCALE 1" = 100' MAP COMPLETED

STATE OF MONTANA	PROJECT NO.	SHEET NO.	TOTAL SHEETS
	S-394(2)	16	20

OWNERSHIPS

PARCEL	NAME	ADDRESS	TOTAL AREA	GROSS R/W AREA	P. T. W. AREA	AREA TO BE ACQUIRED	REMAINDER LEFT	REMAINDER RIGHT	CONST. PERMIT AREA
16	HAROLD TRONSTAD	BAKER, MONT.		SEE SHEET #18					

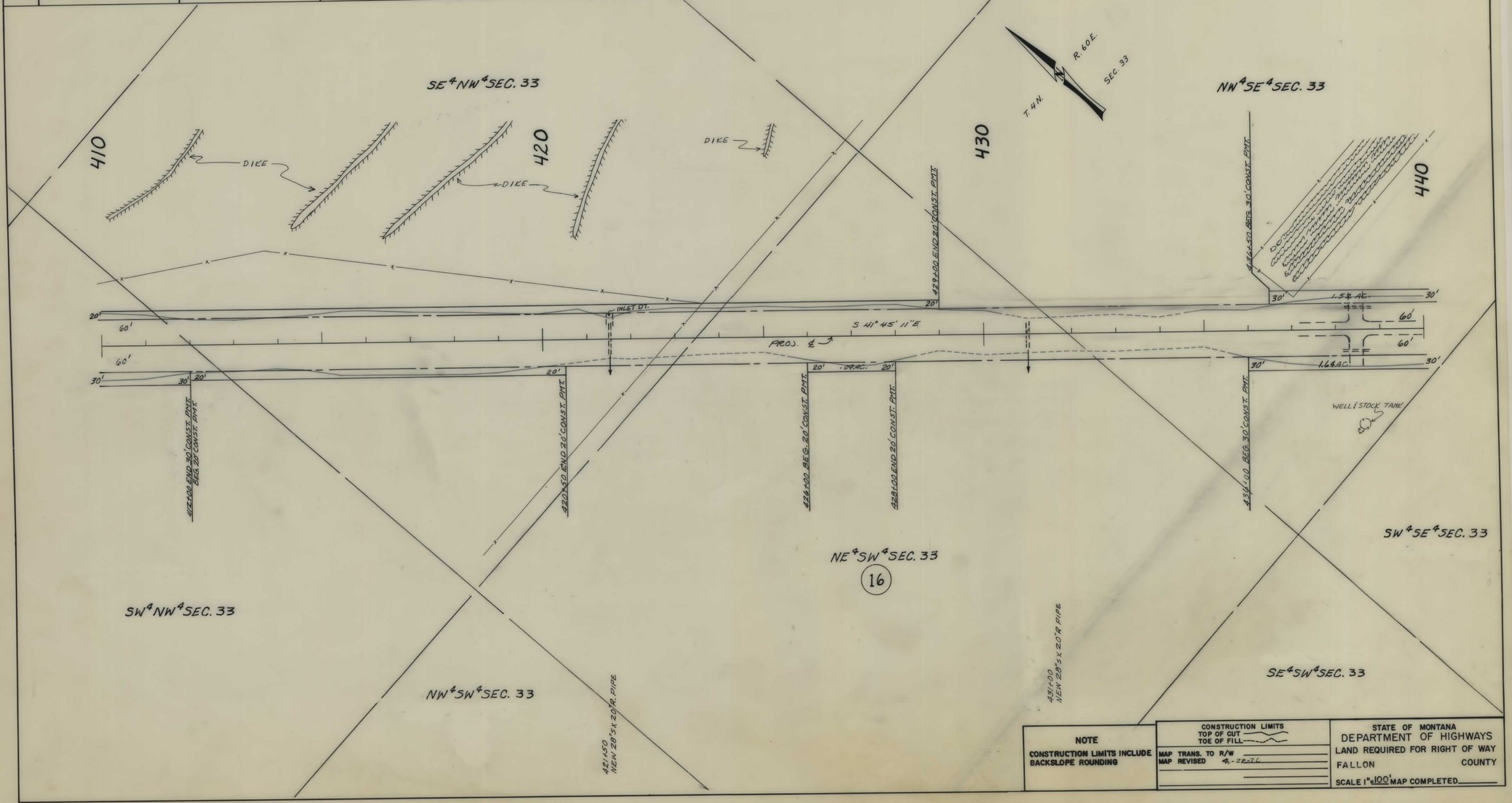

NOTE

CONSTRUCTION LIMITS INCLUDE BACKSLOPE ROUNDING

CONSTRUCTION LIMITS
TOP OF CUT
TOE OF FILL

MAP TRANS. TO R/W
MAP REVISED 4-28-76

STATE OF MONTANA
DEPARTMENT OF HIGHWAYS
LAND REQUIRED FOR RIGHT OF WAY
FALLON COUNTY
SCALE 1" = 100' MAP COMPLETED

STATE OF MONTANA	PROJECT NO.	SHEET NO.	TOTAL SHEETS
	S-394(2)	17	20

OWNERSHIPS

PARCEL	NAME	ADDRESS	TOTAL AREA	GROSS R/W AREA	P. T. W. AREA	AREA TO BE ACQUIRED	REMAINDER LEFT	REMAINDER RIGHT	CONST. PERMIT AREA
16	HAROLD TRONSTAD	BAKER, MONTANA	SEE	SHEET	#	18			
17	KATHRYN L. LATTON, et al.	809 W. Edgewater St., Portage, Wisc.	"	"	"	"			

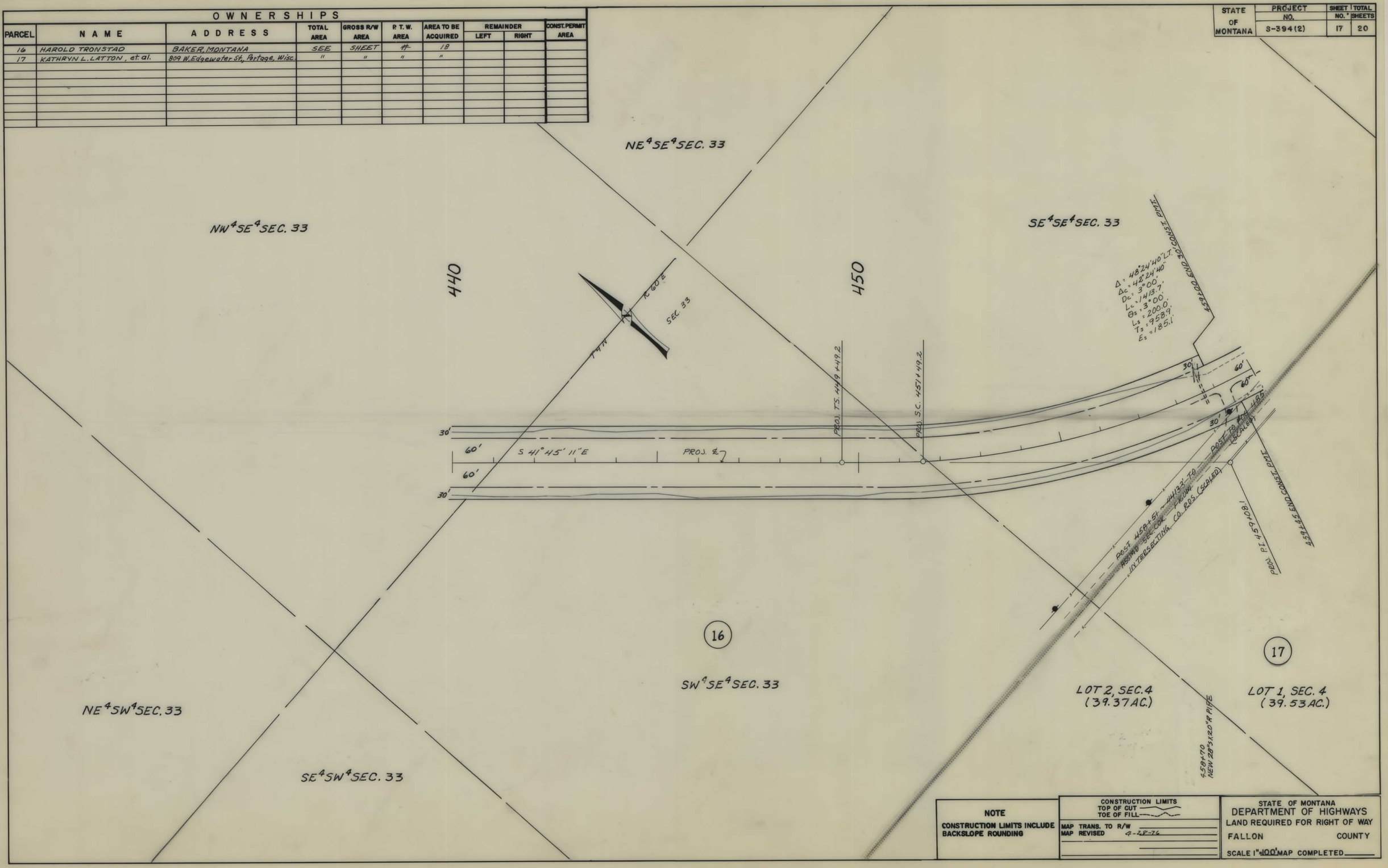

NOTE

CONSTRUCTION LIMITS INCLUDE BACKSLOPE ROUNDING

CONSTRUCTION LIMITS
TOP OF CUT
TOE OF FILL

MAP TRANS. TO R/W
MAP REVISED 4-28-76

STATE OF MONTANA
DEPARTMENT OF HIGHWAYS
LAND REQUIRED FOR RIGHT OF WAY
FALLON COUNTY
SCALE 1" = 100' MAP COMPLETED

STATE OF MONTANA	PROJECT NO.	SHEET NO.	TOTAL SHEETS
	S-394(2)	18	20

OWNERSHIPS

PARCEL	NAME	ADDRESS	TOTAL AREA	GROSS R/W AREA	P.T.W. AREA	AREA TO BE ACQUIRED	REMAINDER LEFT	REMAINDER RIGHT	CONST. PERMIT AREA
16	HAROLD TRONSTAD	BAKER, MONTANA	1440 AC.	19.4 AC.	0.5 AC.	18.9 AC.	1177.0 AC.	243.6 AC.	7.97 AC.
17	KATHRYN L. LATTON, et al.	809 W. Edgewater St. Portage, Wisc.	157.2 AC.	1.0 AC.	0.4 AC.	0.6 AC.	-0-	156.2 AC.	
19	STATE OF MONTANA		SEE	SHEET	#	20			
20	U.S.A.								

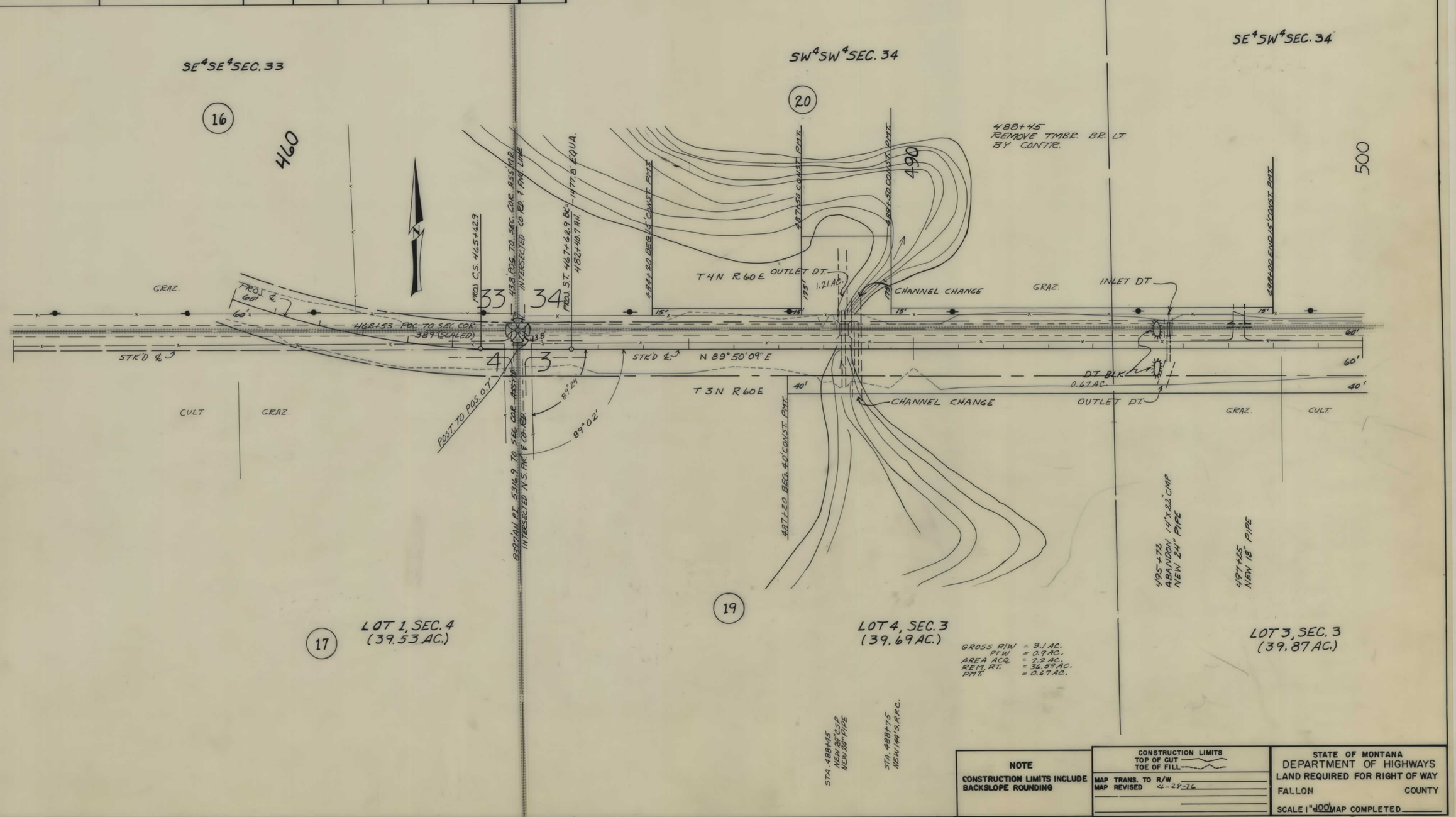

NOTE

CONSTRUCTION LIMITS INCLUDE BACKSLOPE ROUNDING

CONSTRUCTION LIMITS
TOP OF CUT
TOE OF FILL

MAP TRANS. TO R/W
MAP REVISED 4-29-76

STATE OF MONTANA
DEPARTMENT OF HIGHWAYS
LAND REQUIRED FOR RIGHT OF WAY

FALLON COUNTY

SCALE 1" = 100' MAP COMPLETED

FED. ROAD DIST. NO.	STATE OF MONTANA	FED. AID PROJECT NUMBERS CONST. NO.	R/W NO.	STATE NO.	SHEET NO.	TOTAL SHEETS
8			S-394(2)	3394-02	19	20

OWNERSHIPS

PARCEL	NAME	ADDRESS	TOTAL AREA	GROSS R/W AREA	P. T. W. AREA	AREA TO BE ACQUIRED	REMAINDER LEFT	REMAINDER RIGHT	CONST. PERMIT AREA
20	U.S.A.		SEE	SHEET	#	20			
19	STATE OF MONTANA		"	"	"	20			

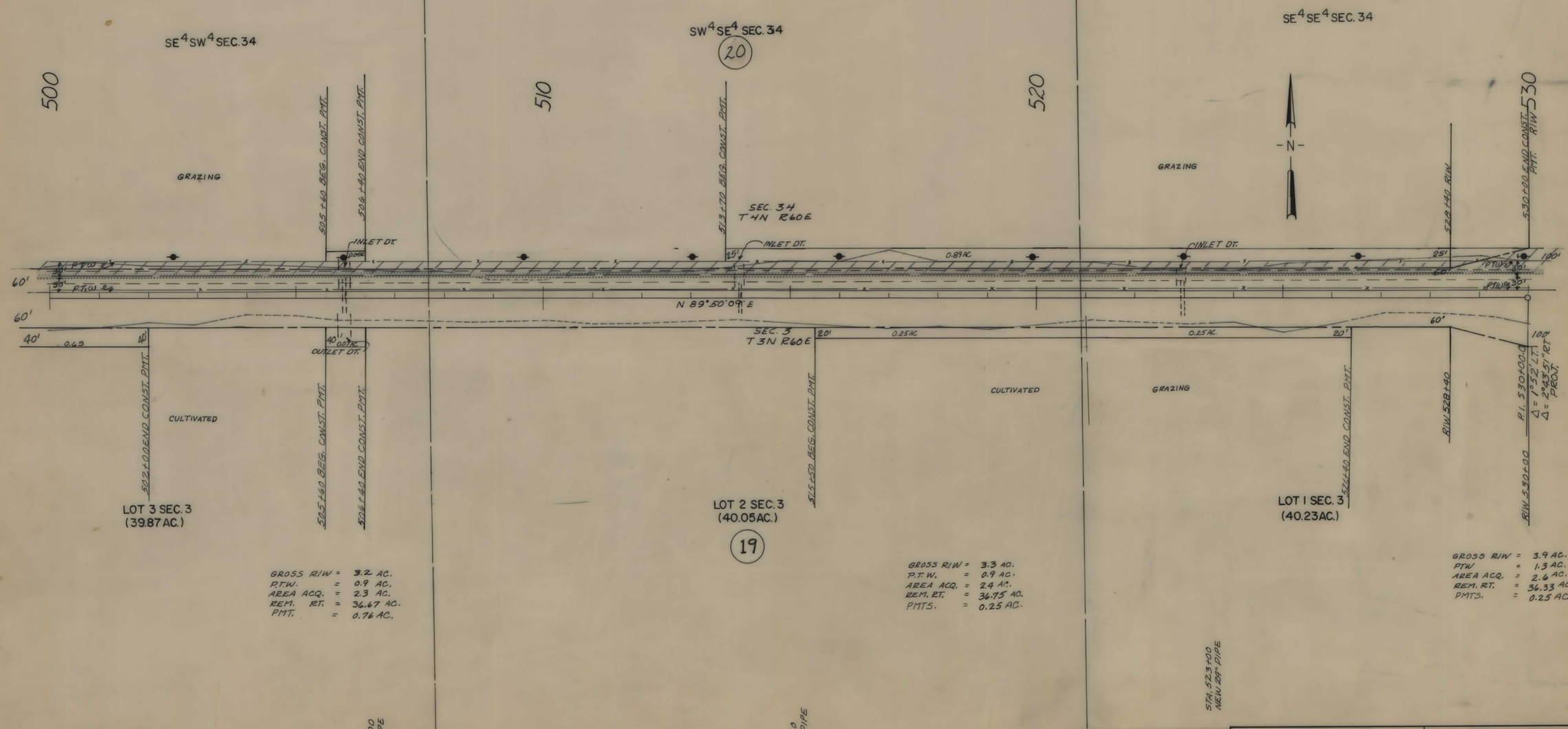

NOTE

CONSTRUCTION LIMITS INCLUDE BACKSLOPE ROUNDING

CONSTRUCTION LIMITS
TOP OF CUT
TOE OF FILL

MAP TRANS. TO R/W
MAP REVISED
1-10-78 1-17-78
4-18-78

STATE OF MONTANA
DEPARTMENT OF HIGHWAYS
LAND REQUIRED FOR RIGHT OF WAY

FALLON COUNTY

SCALE 1" = 100' MAP COMPLETED

FED. ROAD DIST. NO.	STATE OF MONTANA	FED. AID PROJECT NUMBERS CONST. NO.	R/W NO.	STATE NO.	SHEET NO.	TOTAL SHEETS
8			S-394 (2)	3394-02	20	20

OWNERSHIPS

PARCEL	NAME	ADDRESS	TOTAL AREA	GROSS R/W AREA	P. T. W. AREA	AREA TO BE ACQUIRED	REMAINDER LEFT	REMAINDER RIGHT	CONST. PERMIT AREA
20	U.S.A.			1.8 AC.	1.6 AC.	0.2 AC.			2.14 AC.
19	STATE OF MONTANA		159.84 AC.	13.5 AC.	4.0 AC.	9.5 AC.	-0-	146.34 AC.	1.93 AC.
18 *	ASHLEY STANHOPE	BAKER, MONT	1 AC.	0.8 AC.	0.2 AC.	0.6 AC.		0.2 AC. *	
21	MERLE M. & JOY HAYDEN	BAKER, MONTANA		4.0 AC.	1.5 AC.	2.5 AC.			

* REMAINDER RT. TO BE PURCHASED WITH STATE FUNDS.

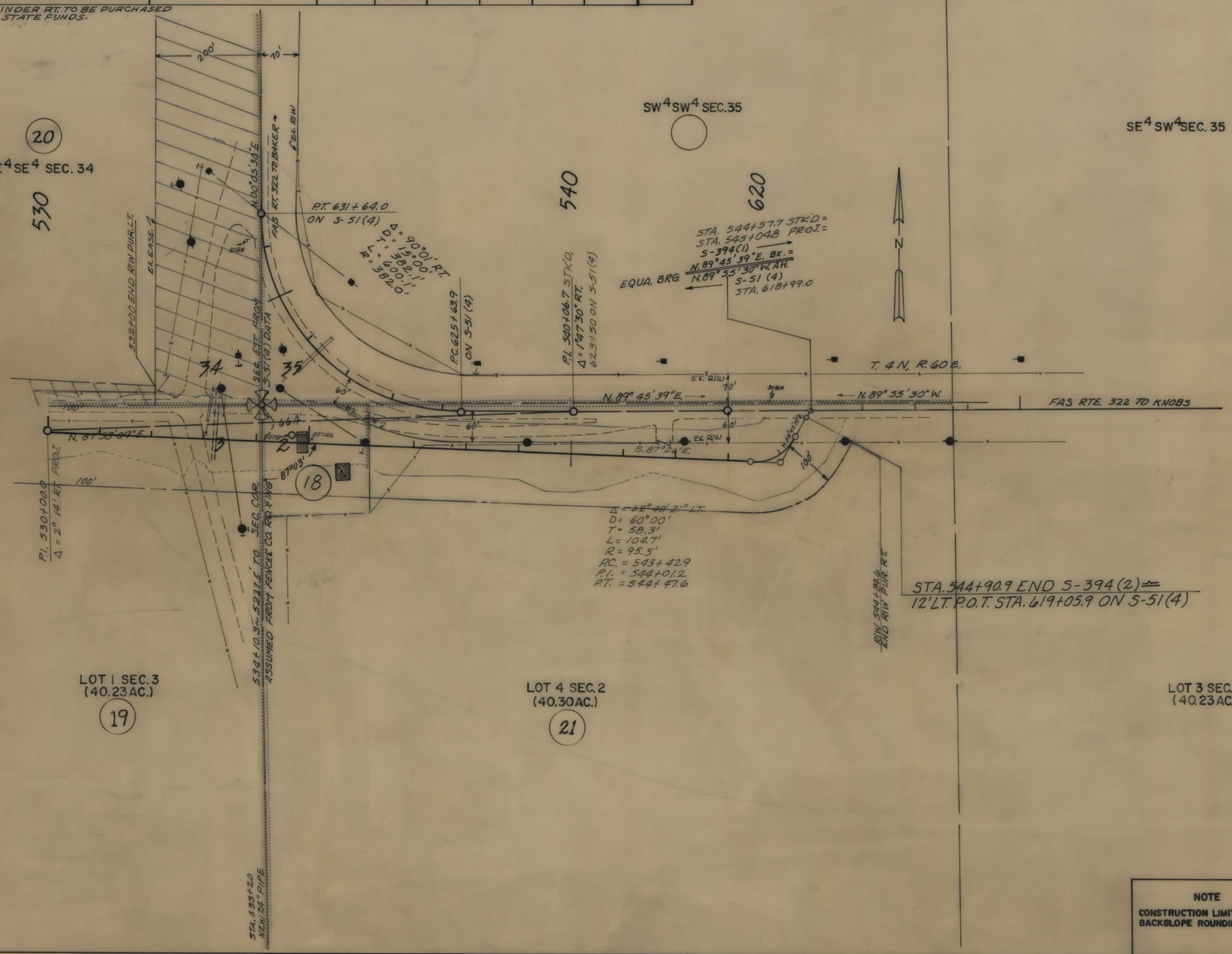

NOTE

CONSTRUCTION LIMITS INCLUDE BACKSLOPE ROUNDING

CONSTRUCTION LIMITS
TOP OF CUT
TOE OF FILL

MAP TRANS. TO R/W
MAP REVISED
1-10-75, 1-17-75, 2-11-75, 4-28-75
1-18-74, 8-10-76

STATE OF MONTANA
DEPARTMENT OF HIGHWAYS
LAND REQUIRED FOR RIGHT OF WAY
FALLON COUNTY
SCALE 1" = 100' MAP COMPLETED