PLANS
NOT
TO
SCALE

FED. ROAD DIST. NO.	STATE OF MONTANA	FED. AID PROJECT NUMBERS		STATE NO.	SHEET NO.	TOTAL SHEETS
		CONST. NO.	R/W NO.			
8			S-339 (14)	3339-14	.	8

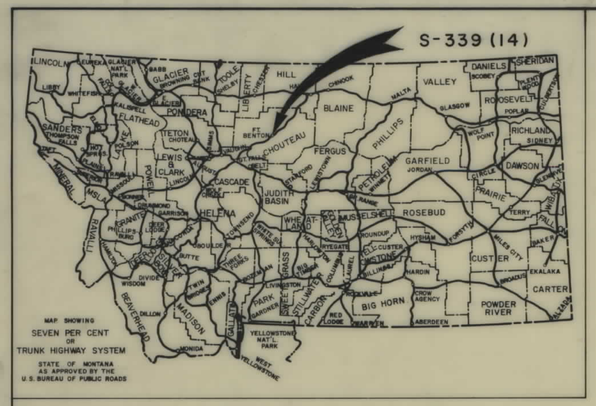

STATE OF MONTANA

STATE HIGHWAY COMMISSION

RIGHT OF WAY PLAN OF FEDERAL AID PROJECT NO. S-339(14) R/W CONS'T.

FORT BENTON-CHESTER

7.892 MILES

FORT BENTON-CHESTER

INDEX

PARCEL NO.	OWNERSHIPS	SHEET NO.
1	EMERY - AUGUST REDANT	2-3
2	DARWIN D. - PHILLIS R. LENINGTON	3-4
3-13	ARNOLD J. - VIRGINIA TACKE	4-5-7
4-7	IDA KATHERINE LENINGTON	5
5-12	EMIL - GERTRUDE F. JOHNSON	5-6
6-8-10	ELMER N. - NELLIE DAHLSTROM	5-6
9-11	MAGGIE BARTLETT	6-7
14	CHARLES E. - MARY A. CONN	7-8
15	STATE OF MONTANA	8

CONVENTIONAL SIGNS

RIGHT OF WAY LINE
CENTERLINE (℄) OR PROJECTED LINE
STK'D. CENTERLINE
PARCEL NUMBER
OWNERSHIP BOUNDARY
R/W USE EXISTING R/W LT. OR RT.
PRESENT TRAVELED WAY (P.T.W.)
R/W LINE FENCED
RAILROAD R/W
CONSTRUCTION LIMITS — CUT — FILL
FENCE LINE
CONTROL OF ACCESS WITH FENCE
CONTROL OF ACCESS WITHOUT FENCE
GATE IN FENCE
CATTLE GUARD=24'
STATE & NATIONAL BORDER LINES
CITY OR TOWN LIMITS LINE
COUNTY LINE
RESERVATION LINE
TOWNSHIP & SECTION LINE
1/2 SECTION LINE
1/4 SECTION LINE
SECTION CORNER — FOUND — UNFOUND
1/4 SECTION COR.
1/16 SECTION COR.
CENTER OF SECTION
TELEPHONE OR TELEGRAPH POLES IN PLACE
POWER POLES IN PLACE
TEL. OR TEL. OR POWER POLES TO BE MOVED
NEW PIPES
OLD PIPES IN PLACE
OUTLET DITCH
INLET DITCH
DITCHES
CHANNEL CHANGES — CH. CH.
BRIDGE
RAILROADS

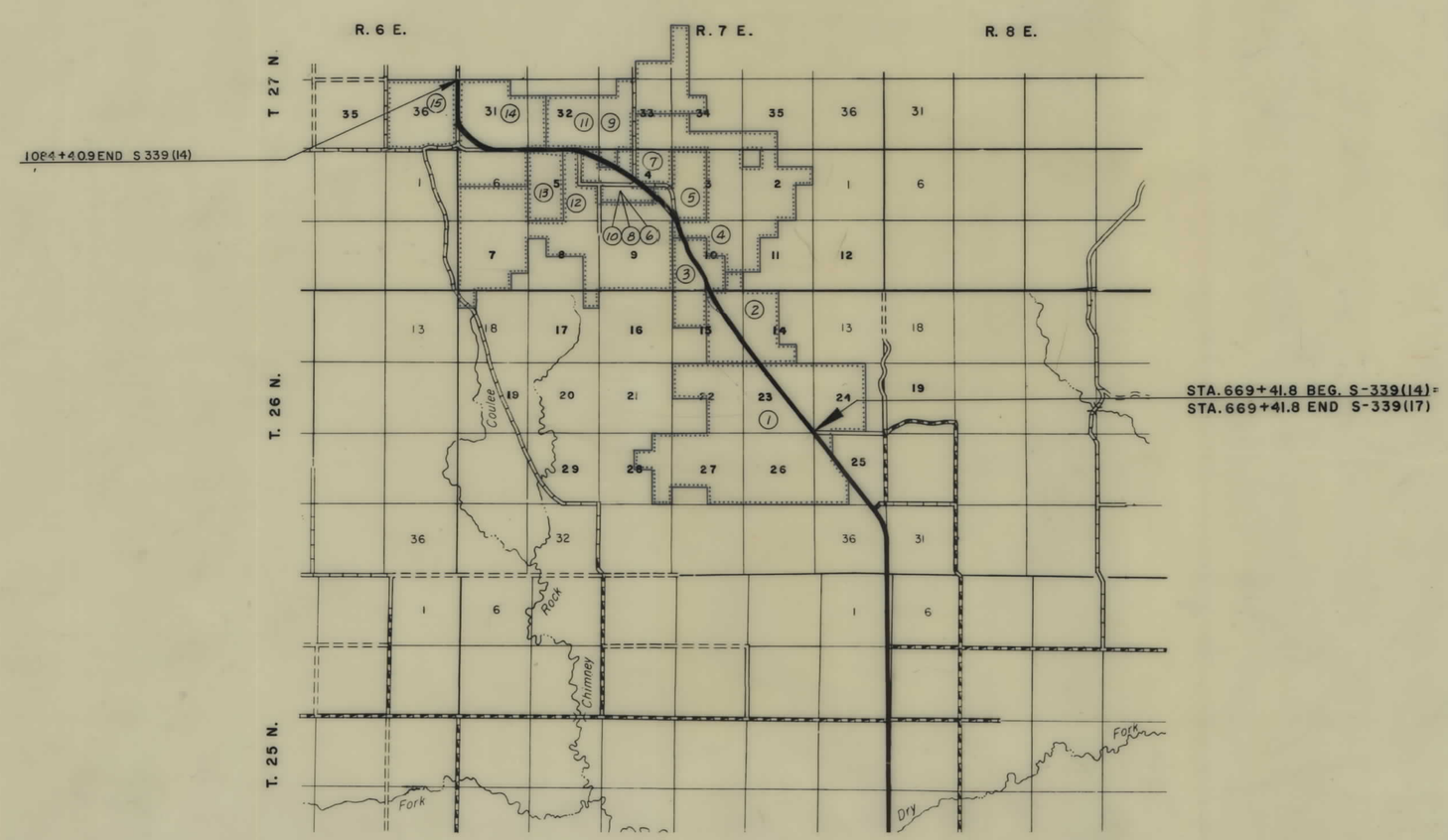

STATE HIGHWAY COMMISSION OF MONTANA

APPROVED: 1-23 19 68

STATE HIGHWAY ENGINEER

STATE OF MONTANA REGISTERED No. 174ES LEWIS M. CHITTIM CIVIL ENGINEER AND LAND SURVEYOR

U.S. DEPARTMENT OF TRANSPORTATION
FEDERAL HIGHWAY ADMINISTRATION
BUREAU OF PUBLIC ROADS

APPROVED:

DIVISION ENGINEER — DATE

1-24-68

FED. ROAD DIST. NO.	STATE OF MONTANA	FED. AID PROJECT NUMBERS CONST. NO.	R/W NO.	STATE NO.	SHEET NO.	TOTAL SHEETS
8			S-339 (14)	3339-14	2	8

OWNERSHIPS

PARCEL	NAME	ADDRESS	TOTAL AREA	GROSS R/W AREA	P. T. W. AREA	AREA TO BE ACQUIRED	REMAINDER LEFT	REMAINDER RIGHT
1	EMERY & AUGUST REDANT	FORT BENTON, MONT.	3308.00	24.49	9.16	15.33		

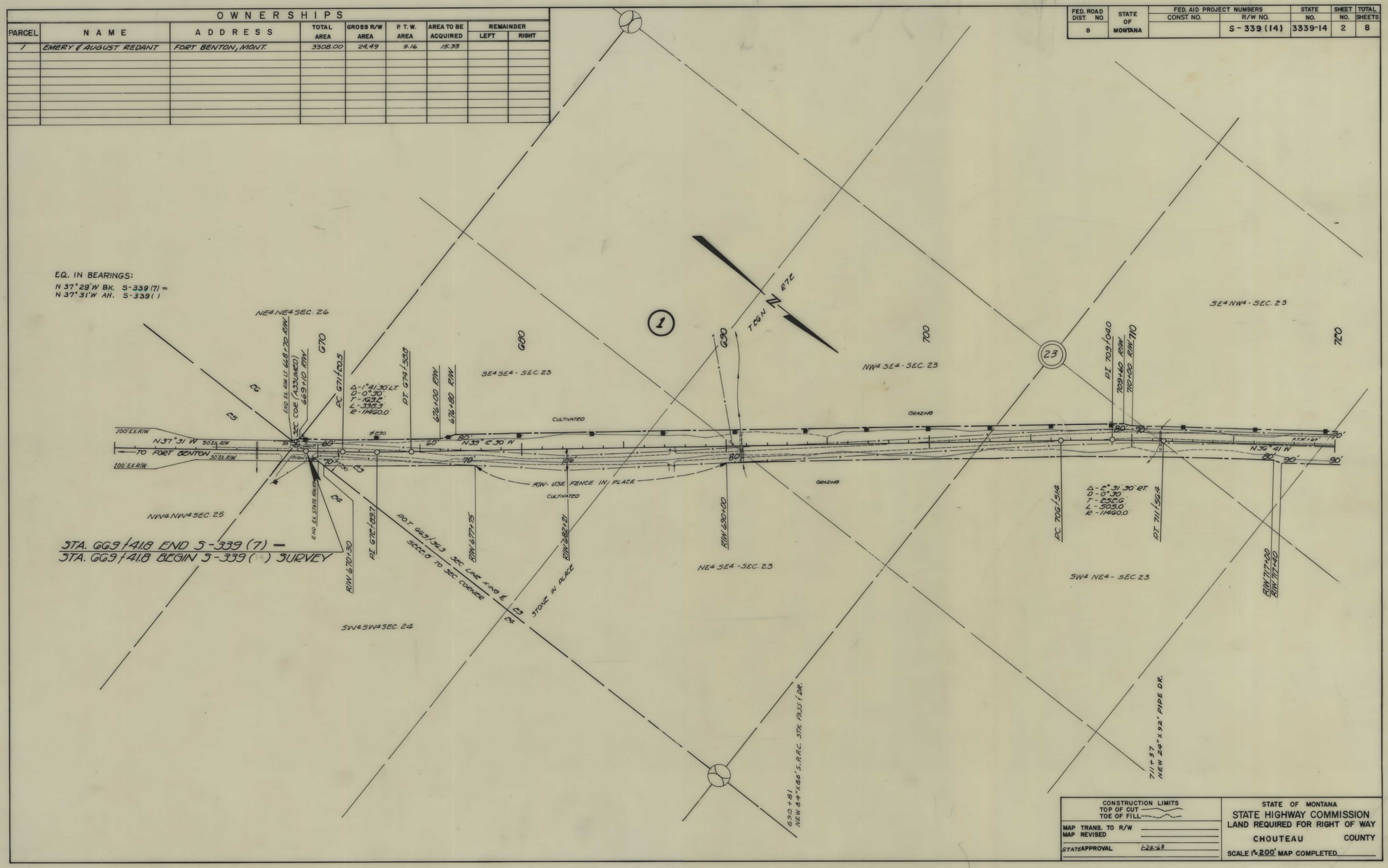

CONSTRUCTION LIMITS	STATE OF MONTANA
TOP OF CUT ———	STATE HIGHWAY COMMISSION
TOE OF FILL ———	LAND REQUIRED FOR RIGHT OF WAY
MAP TRANS. TO R/W	CHOUTEAU COUNTY
MAP REVISED	
STATE APPROVAL 6-28-68	SCALE 1" = 200' MAP COMPLETED

FED. ROAD DIST. NO.	STATE OF MONTANA	FED. AID PROJECT NUMBERS CONST. NO.	R/W NO.	STATE NO.	SHEET NO.	TOTAL SHEETS
8			S-339 (14)	3339-14	3	8

OWNERSHIPS

PARCEL	NAME	ADDRESS	TOTAL AREA	GROSS R/W AREA	P. T. W. AREA	AREA TO BE ACQUIRED	REMAINDER LEFT	REMAINDER RIGHT
1	EMERY & AUGUST REDANT	FORT BENTON, MONT.	3308.00	24.49	9.16	15.33		
2	DARWIN D. & P. R. LENINGTON	" " "	720.00	22.36	7.28	15.08	218.88	478.76

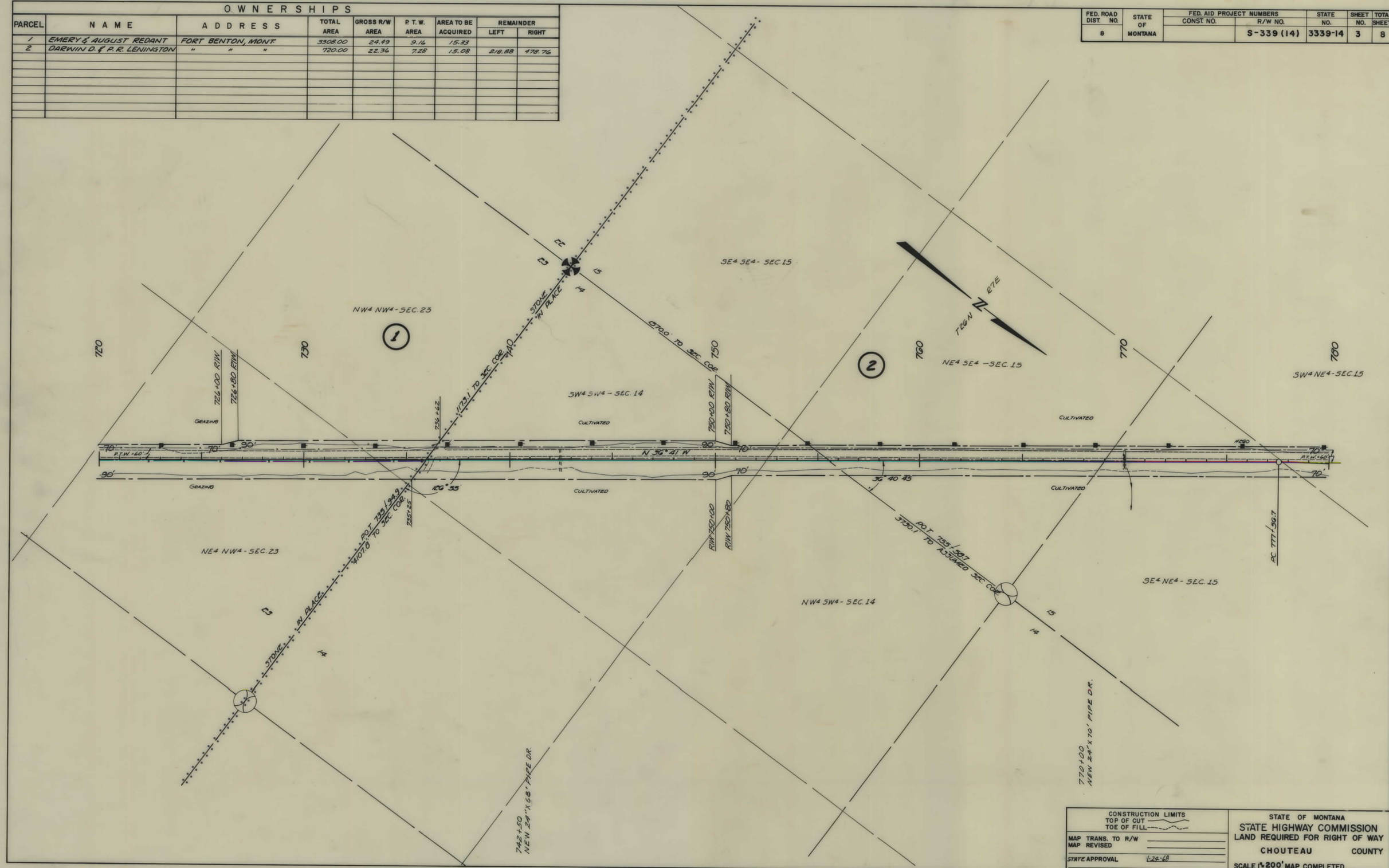

CONSTRUCTION LIMITS
TOP OF CUT
TOE OF FILL

MAP TRANS. TO R/W
MAP REVISED
STATE APPROVAL 1-24-68

STATE OF MONTANA
STATE HIGHWAY COMMISSION
LAND REQUIRED FOR RIGHT OF WAY
CHOUTEAU COUNTY
SCALE 1" = 200' MAP COMPLETED

OWNERSHIPS								
PARCEL	NAME	ADDRESS	TOTAL AREA	GROSS R/W AREA	P. T. W. AREA	AREA TO BE ACQUIRED	REMAINDER LEFT	REMAINDER RIGHT
2	DARWIN D. & P.R. LENINGTON	FORT BENTON, MONT.	720.00	22.36	7.28	15.08	218.88	478.76
3	ARNOLD J. & VIRGINIA TACKE	" " "	480.00	16.40	3.56	12.84	328.94	134.66

FED. ROAD DIST. NO.	STATE OF MONTANA	FED. AID PROJECT NUMBERS CONST. NO.	FED. AID PROJECT NUMBERS R/W NO.	STATE NO.	SHEET NO.	TOTAL SHEETS
8			S-339 (14)	3339-14	4	8

CONSTRUCTION LIMITS
TOP OF CUT
TOE OF FILL

MAP TRANS. TO R/W
MAP REVISED

STATE APPROVAL 1-24-68

STATE OF MONTANA
STATE HIGHWAY COMMISSION
LAND REQUIRED FOR RIGHT OF WAY
CHOUTEAU COUNTY

SCALE 1"=200' MAP COMPLETED

FED. ROAD DIST. NO.	STATE OF MONTANA	FED. AID PROJECT NUMBERS CONST. NO.	R/W NO.	STATE NO.	SHEET NO.	TOTAL SHEETS
8			S-339(14)	3339-14	5	8

OWNERSHIPS

PARCEL	NAME	ADDRESS	TOTAL AREA	GROSS R/W AREA	P. T. W. AREA	AREA TO BE ACQUIRED	REMAINDER LEFT	REMAINDER RIGHT
3	ARNOLD J. & VIRGINIA TACKE	FORT BENTON, MONT.	480.00	16.40	3.56	12.84	328.94	134.66
4	IDA KATHERINE LENINGTON	" " "		5.46		5.46		
5	EMIL JOHNSON	" " "		9.38	0.83	8.55		
6	ELMER N. & NELLIE DAHLSTROM	- WINNEBAGO, MINN.		5.59	0.18	5.41		
7	IDA KATHERINE LENINGTON	FORT BENTON, MONT.		0.59	0.29	0.30		
4,7	" " "	" " "	3339.00	6.05	0.29	5.76	17.64	3375.31

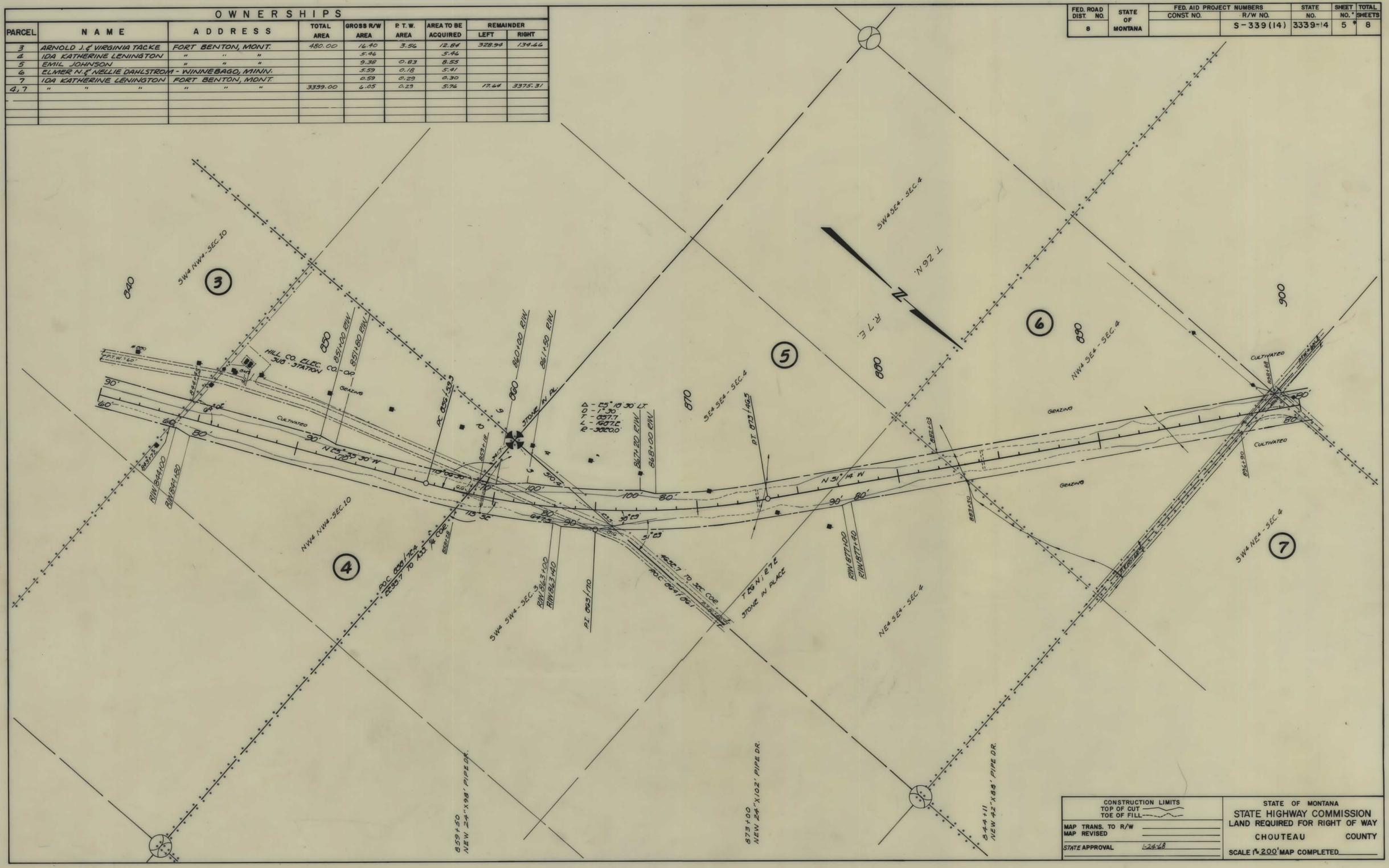

CONSTRUCTION LIMITS TOP OF CUT / TOE OF FILL	STATE OF MONTANA STATE HIGHWAY COMMISSION LAND REQUIRED FOR RIGHT OF WAY
MAP TRANS. TO R/W	CHOUTEAU COUNTY
MAP REVISED	
STATE APPROVAL 6-24-68	SCALE 1" = 200' MAP COMPLETED

FED. ROAD DIST. NO.	STATE OF MONTANA	FED. AID PROJECT NUMBERS		STATE NO.	SHEET NO.	TOTAL SHEETS
		CONST. NO.	R/W NO.			
8			S-339(14)	3339-14	6	8

OWNERSHIPS

PARCEL	NAME	ADDRESS	TOTAL AREA	GROSS R/W AREA	P. T. W. AREA	AREA TO BE ACQUIRED	REMAINDER LEFT	REMAINDER RIGHT
8	ELMER N. & NELLIE DAHLSTROM	WINNEBAGO, MINN.		6.99	0.14	6.85		
9	MAGGIE BARTLETT	RTE. 3, SHERWOOD, OREGON		5.17		5.17		
10	ELMER N. & NELLIE DAHLSTROM	WINNEBAGO, MINN.		4.91	0.05	4.86		
11	MAGGIE BARTLETT	RTE. 3, SHERWOOD, OREGON		7.14	1.83	5.31		
12	EMIL JOHNSON	FORT BENTON, MONT.		1.65	0.93	0.72		
6,8,10	ELMER N. & NELLIE DAHLSTROM	WINNEBAGO, MINN.	320.00	17.49	0.37	17.12	230.41	72.10
5,12	EMIL JOHNSON	FORT BENTON, MONT.	2752.72	11.03	1.76	9.27	2385.27	356.42

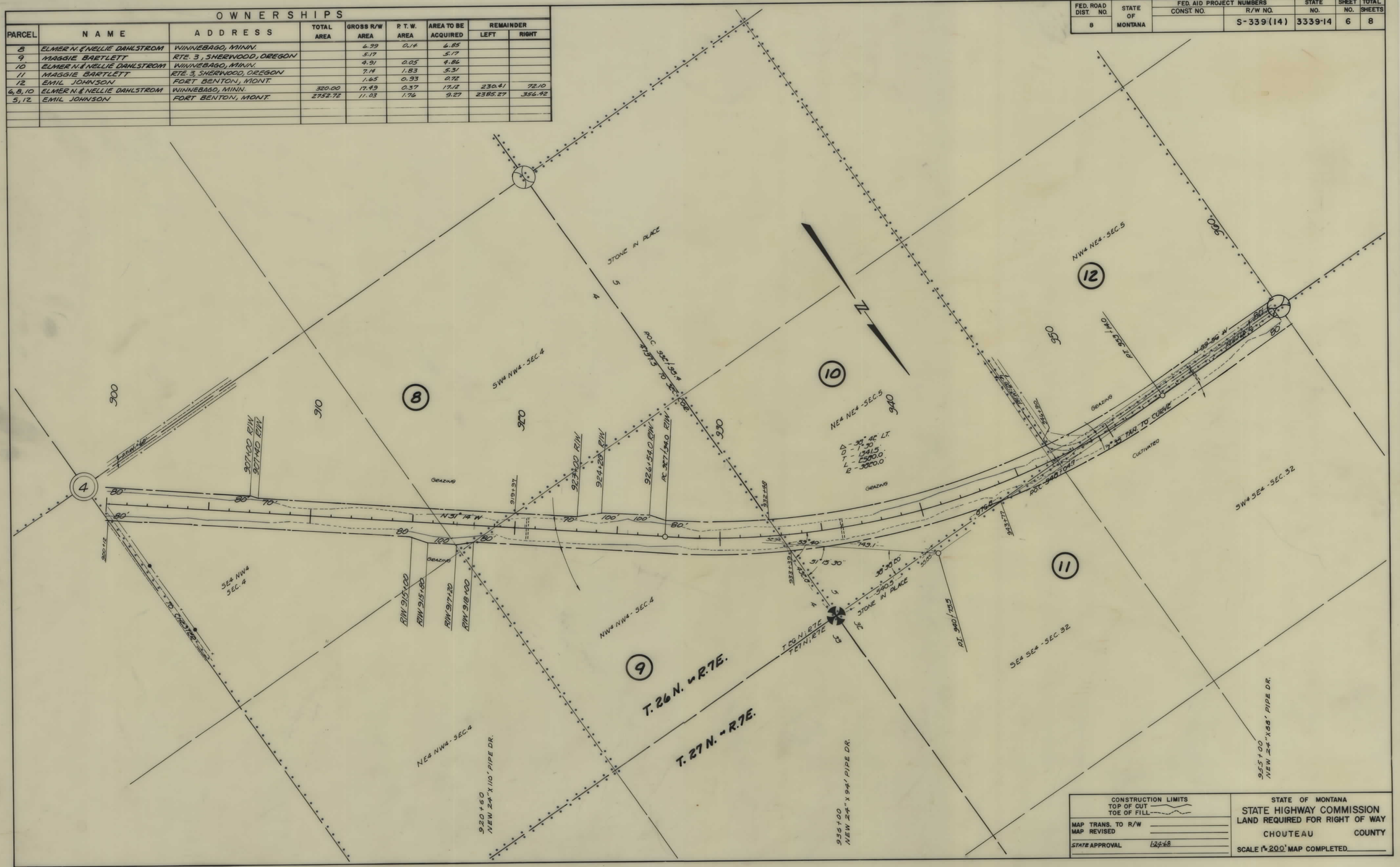

CONSTRUCTION LIMITS	STATE OF MONTANA
TOP OF CUT ———	STATE HIGHWAY COMMISSION
TOE OF FILL ———	LAND REQUIRED FOR RIGHT OF WAY
MAP TRANS. TO R/W	CHOUTEAU COUNTY
MAP REVISED	
STATE APPROVAL 12-4-68	SCALE 1" = 200' MAP COMPLETED

FED. ROAD DIST. NO.	STATE OF MONTANA	FED. AID PROJECT NUMBERS		STATE	SHEET	TOTAL
		CONST. NO.	R/W NO.	NO.	NO.	SHEETS
8			S-339 (14)	3339-14	7	8

OWNERSHIPS

PARCEL	NAME	ADDRESS	TOTAL AREA	GROSS R/W AREA	P. T. W. AREA	AREA TO BE ACQUIRED	REMAINDER LEFT	REMAINDER RIGHT
11	MAGGIE BARTLETT	RTE. 3, SHERWOOD, OREGON		7.14	1.83	5.31		
13	ARNOLD J. & VIRGINIA TACKE	FORT BENTON, MONT.	320.00	3.30	1.81	1.49	316.70	
12	CHARLES E. & MARY A. CONN.	" " "	1028.46	33.78	6.81	26.97	318.93	675.75
9, 11	MAGGIE BARTLETT	RTE. 3, SHERWOOD, OREGON	1160.00	12.31	1.83	10.48	8.57	1139.12

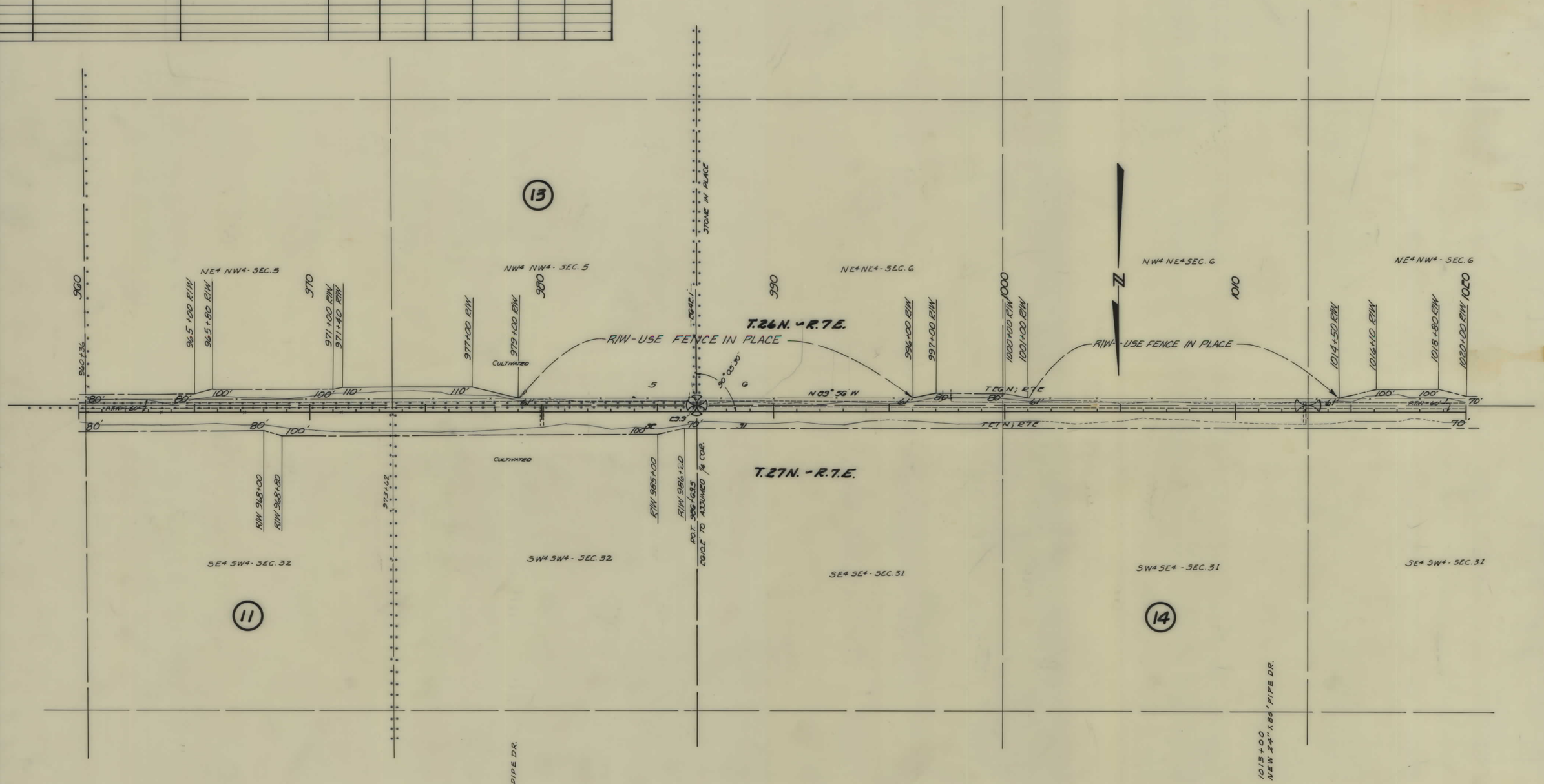

CONSTRUCTION LIMITS	STATE OF MONTANA
TOP OF CUT TOE OF FILL	STATE HIGHWAY COMMISSION LAND REQUIRED FOR RIGHT OF WAY
MAP TRANS. TO R/W MAP REVISED	CHOUTEAU COUNTY
STATE APPROVAL 1-24-68	SCALE 1" = 200' MAP COMPLETED

FED. ROAD DIST. NO.	STATE OF MONTANA	FED. AID PROJECT NUMBERS CONST. NO.	R/W NO.	STATE NO.	SHEET NO.	TOTAL SHEETS
8			S-339 (14)	3339-14	8	8

OWNERSHIPS
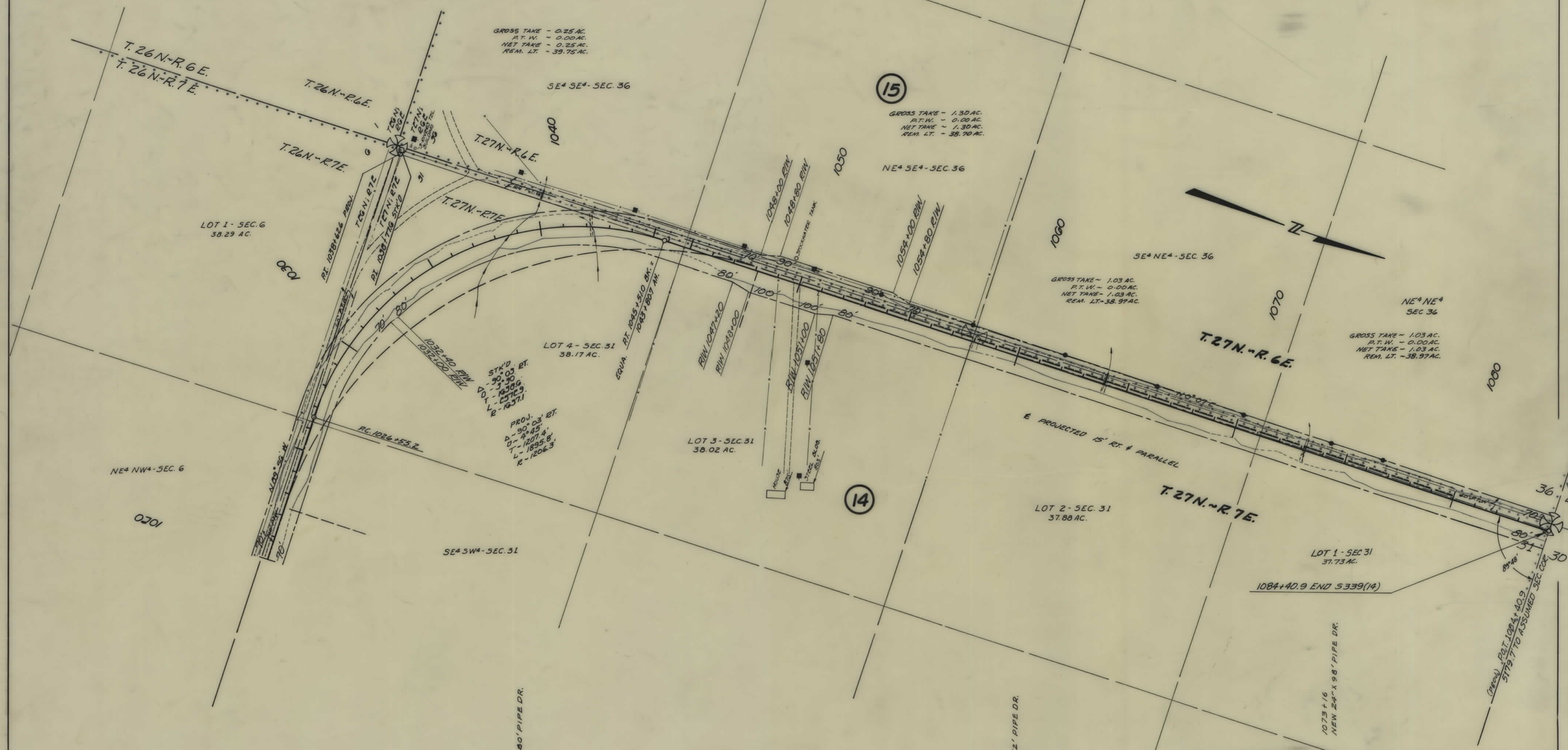
PARCEL	NAME	ADDRESS	TOTAL AREA	GROSS R/W AREA	P. T. W. AREA	AREA TO BE ACQUIRED	REMAINDER LEFT	REMAINDER RIGHT
14	CHARLES E. & MARY A. CONN	FORT BENTON, MONT.	1028.46	33.78	6.81	26.97	318.93	675.75
15	STATE OF MONTANA	HELENA, MONT.	640.00	3.61		3.61	636.39