PLANS
NOT
TO
SCALE

FED. ROAD DIST. NO.	STATE	FED. AID PROJECT NUMBERS		STATE NO.	SHEET NO.	TOTAL SHEETS
		CONST. NO.	R/W NO.			
8	MONT.		F-407(2)	1407-02	1	9

(5) RE, (2) R/W, MILE

BIDDLE—BROADUS

1st SECTION.

STATE OF MONTANA
STATE HIGHWAY COMMISSION

RIGHT OF WAY PLAN OF

FEDERAL AID PROJECT NO. F-407(2)R/W F-407( )CONST.

BIDDLE—BROADUS

8.767 MILES

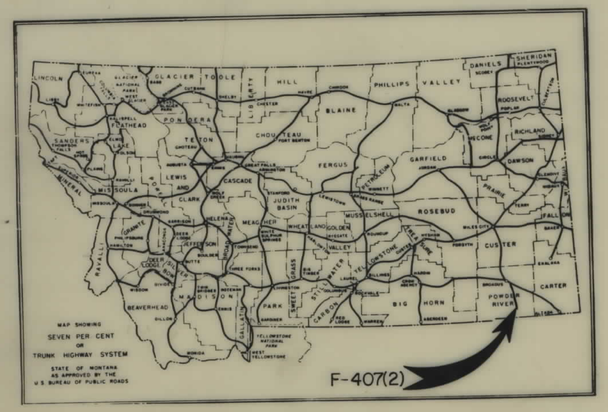

INDEX		
PARCEL NO.	OWNERSHIPS	SHEET NO.
1	CHARLES. L. SCOFIELD	2&3
2	STATE OF MONTANA	2&3
3	VICTOR R. & JUDY. A. RUE	3
4	HELEN RUE ELGIN	3,4&5
5	JOHN E. & RUBY. K. OLSON	5,6&7
6	SHERMAN. E. CRITES & GORDON. C. SHAFFER, JR.	6,7,8&9
7	FEDERAL LAND	8&9
8	SHERMAN. E. CRITES & GORDON. C. SHAFFER, JR.	8&9
6&8	SHERMAN. E. CRITES & GORDON. C. SHAFFER, JR.	8&9
9	WADE WILLIAMS	9

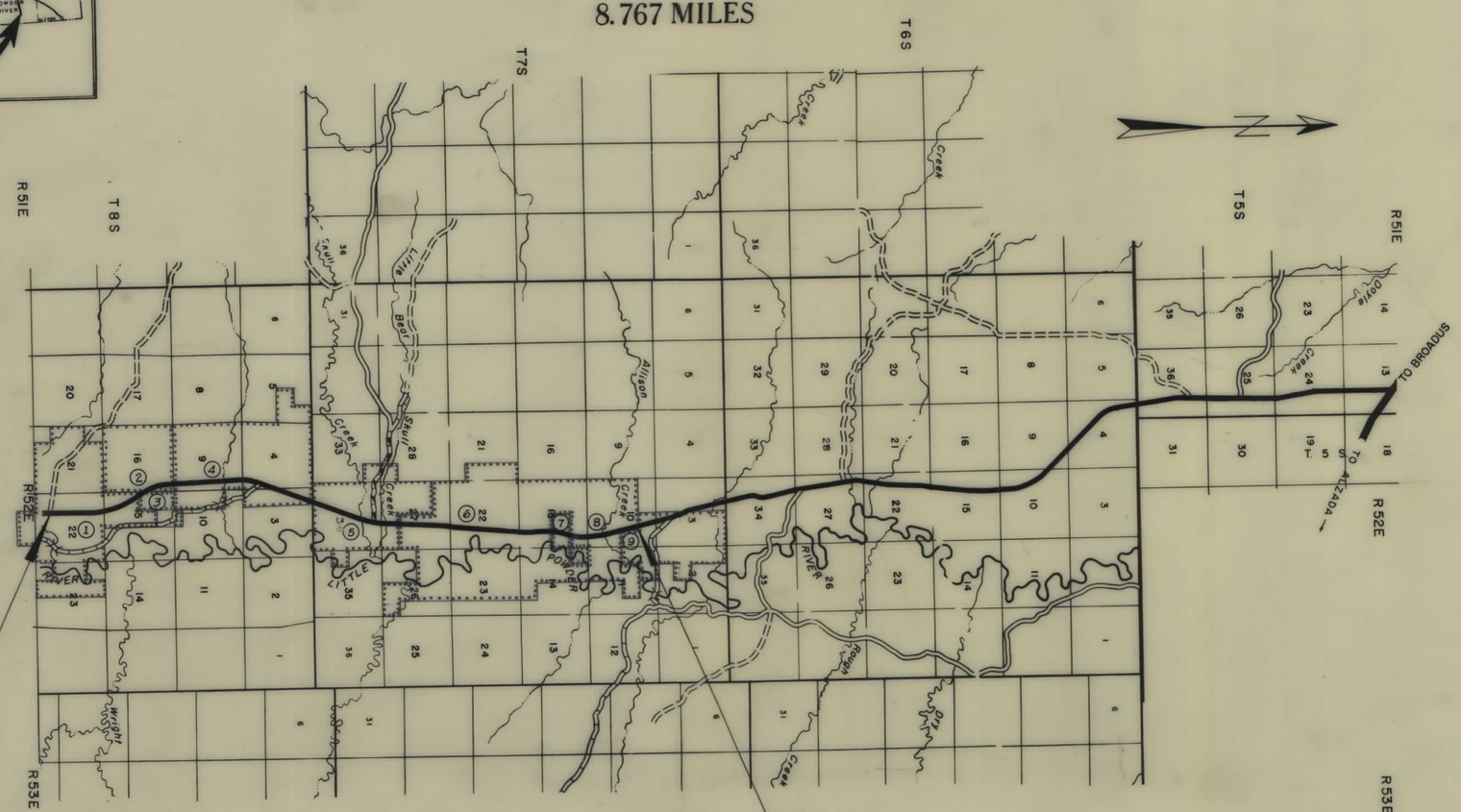

CONVENTIONAL SIGNS

STATE AND NATIONAL LINE
COUNTY LINE
CITY, VILLAGE OR BOROUGH LINE
TOWNSHIP LINE
SECTION LINE
RESERVATION LINE
FENCE LINE
GUARD RAIL
OWNERSHIP BOUNDARY
RIGHT OF WAY LINE
RIGHT OF WAY LINE FENCED
TRAVELED WAY
RAILROADS
RETAINING WALLS
BASE OR SURVEY LINE
LEVEE
CULVERTS IN PLACE (PLAN)
NEW CULVERTS (PLAN)
NEW CULVERTS (PROFILE)
TROLLEY POLE
POWER POLE
TELEPHONE OR TELEGRAPH POLE
MARSH
DITCH
RIPRAP
BRIDGE

SECTION CORNER	FOUND	UNFOUND
1/4 SECTION CORNER	FOUND	UNFOUND
1/16 CORNER	FOUND	UNFOUND
CENTER OF SECTION		
CONTROL OF ACCESS WITH FENCE		
CONTROL OF ACCESS WITHOUT FENCE		
PARCEL NUMBER		
CATTLE GUARD		
GATE IN FENCE		
CONSTRUCTION LIMITS	CUT	FILL

Form #116 sent out on 2nd proof 4-7-44

FED. ROAD DIST. NO.	STATE OF MONTANA	FED. AID PROJECT NUMBERS CONST. NO.	R/W NO.	STATE NO.	SHEET NO.	TOTAL SHEETS
8			F-407 (2)	1407-02	2	9

OWNERSHIPS

PARCEL	NAME	ADDRESS	TOTAL AREA	GROSS R/W AREA	P. T. W. AREA	AREA TO BE ACQUIRED	REMAINDER LEFT	REMAINDER RIGHT
1	CHARLES L. SCOFIELD	BIDDLE, MONT.	1640.00 AC.	30.84 AC.	19.92 AC.	10.92 AC.		
2	SEE SHEET #3							

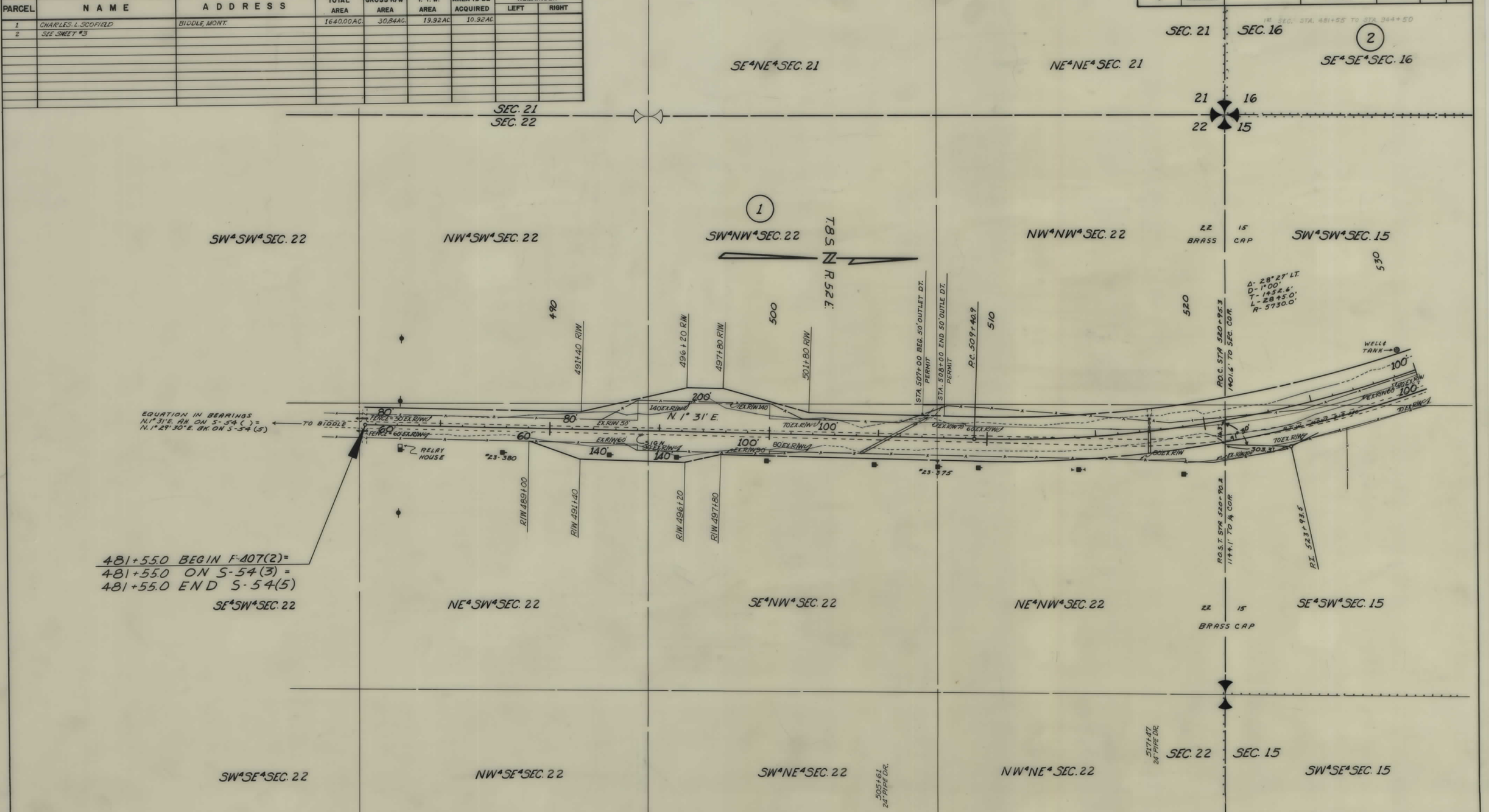

CONSTRUCTION LIMITS
TOP OF CUT
TOE OF FILL

MAP TRANS. TO R/W
MAP REVISED
B.P.R. APPROVAL 7-1-66

STATE OF MONTANA
STATE HIGHWAY COMMISSION
LAND REQUIRED FOR RIGHT OF WAY
POWDER RIVER COUNTY
SCALE 1" = 200' MAP COMPLETED

FED. ROAD DIST. NO.	STATE OF MONTANA	FED. AID PROJECT NUMBERS CONST. NO.	R/W NO.	STATE NO.	SHEET NO.	TOTAL SHEETS
8			F-407(2)	1407-02	3	9

OWNERSHIPS

PARCEL	NAME	ADDRESS	TOTAL AREA	GROSS R/W AREA	P. T. W. AREA	AREA TO BE ACQUIRED	REMAINDER LEFT	REMAINDER RIGHT
1	CHARLES L. SCOFIELD	BIDDLE, MONT.	1640.00 AC.	30.84 AC.	19.92 AC.	10.92 AC.		
2	STATE OF MONTANA	HELENA, MONT.	640.00 AC.	11.32 "	7.87 "	3.45 "	13.33 AC.	615.35 AC.
3	VICTOR R. & JUDY ANN RUE	BROADUS, MONT.	80.00 "	2.22 "	2.22 "		1.22 "	76.56 "
4	HELEN RUE ELGIN	" , " .	1701.08 "	51.33 "	37.75 "	13.58 AC.	1288.04 "	361.71 "

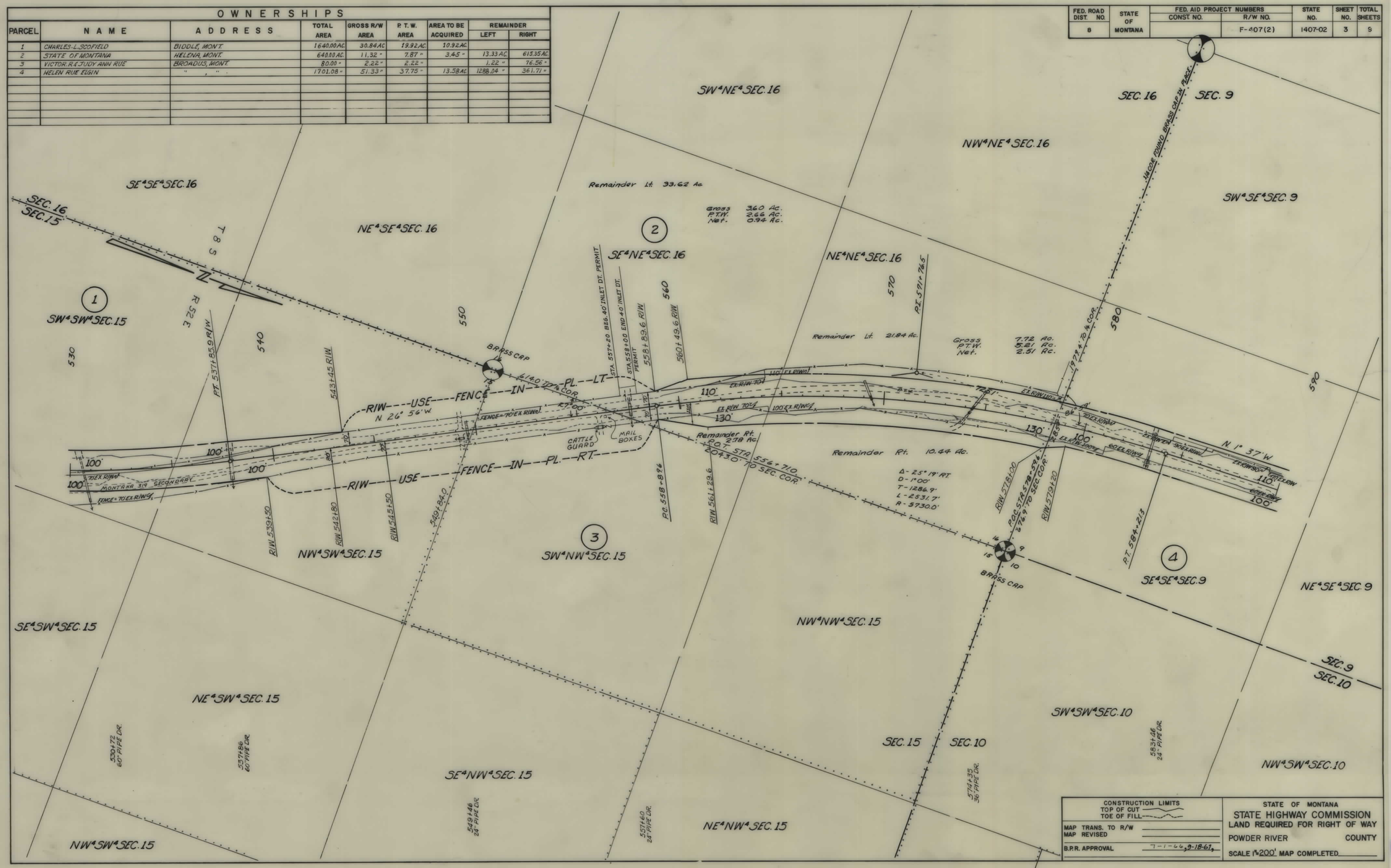

CONSTRUCTION LIMITS
TOP OF CUT
TOE OF FILL

MAP TRANS. TO R/W
MAP REVISED
B.P.R. APPROVAL 7-1-66, 9-18-67

STATE OF MONTANA
STATE HIGHWAY COMMISSION
LAND REQUIRED FOR RIGHT OF WAY
POWDER RIVER COUNTY
SCALE 1" = 200' MAP COMPLETED

FED. ROAD DIST. NO.	STATE	FED. AID PROJECT NUMBERS CONST. NO.	R/W NO.	STATE NO.	SHEET NO.	TOTAL SHEETS
8	MONT.		F-407(2)	1407-02	4	9

OWNERSHIPS

PARCEL	NAME	ADDRESS	TOTAL AREA	GROSS R/W AREA	P.T.W. AREA	AREA TO BE ACQUIRED	REMAINDER LEFT	REMAINDER RIGHT
4	HELEN RUE ELGIN	BROADUS, MONT.	1701.08 AC.	51.33 AC.	37.75 AC.	13.58 AC.	1288.04 AC.	361.71 AC.

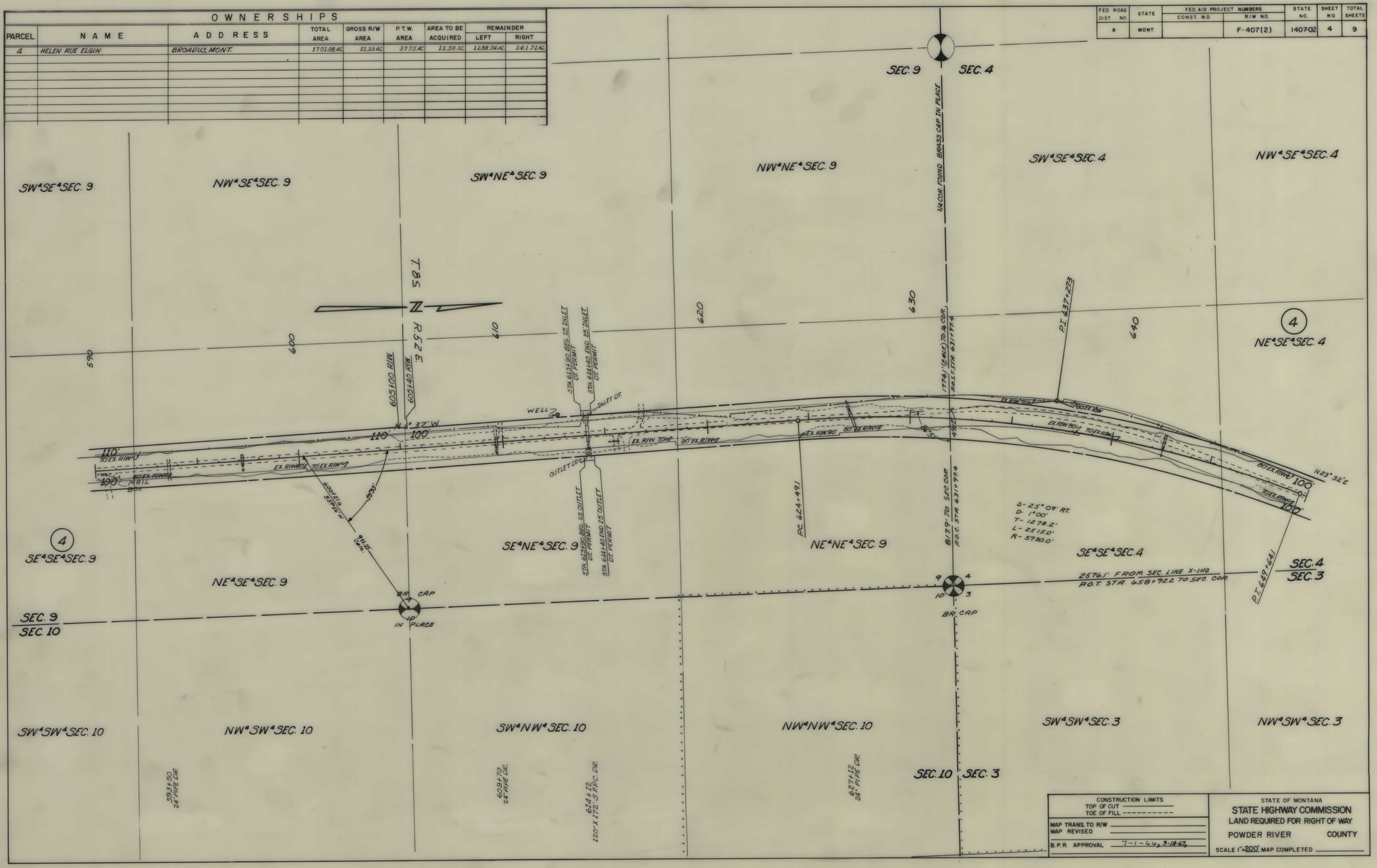

FED. ROAD DIST. NO.	STATE	FED. AID PROJECT NUMBERS CONST. NO.	R/W NO.	STATE NO.	SHEET NO.	TOTAL SHEETS
8	MONT.		F-407(2)	1407-02	5	9

OWNERSHIPS

PARCEL	NAME	ADDRESS	TOTAL AREA	GROSS R/W AREA	P.T.W. AREA	AREA TO BE ACQUIRED	REMAINDER LEFT	REMAINDER RIGHT
4	HELEN RUE ELGIN	BROADUS, MONT.	1701.08 AC	51.33 AC	37.75 AC	13.58 AC	1288.04 AC	361.71 AC
5	JOHN. E. & RUBY. K. OLSON	" , " .	1040.28 "	27.25 "	22.87 "	4.38 "	672.12 "	340.31 "

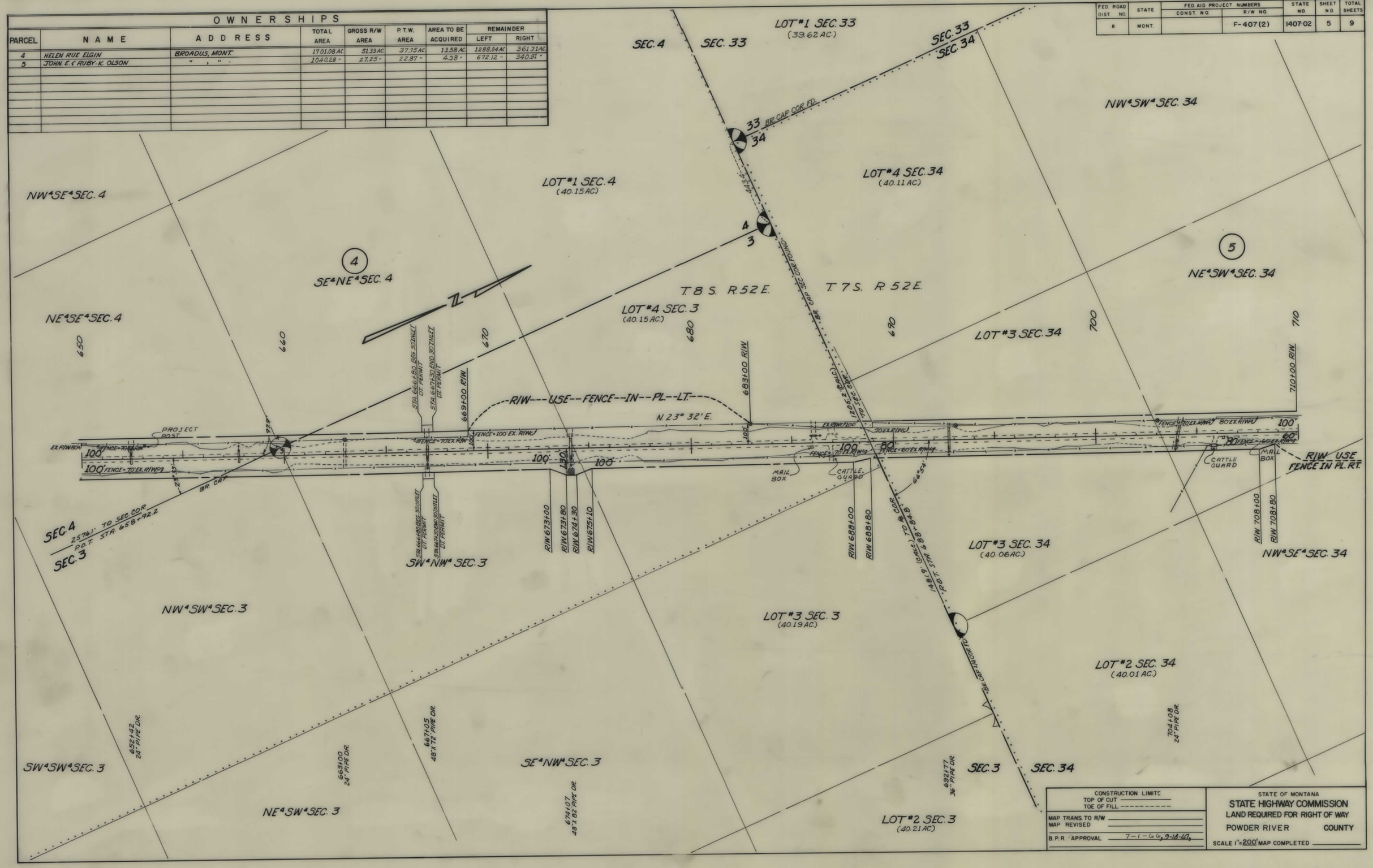

FED. ROAD DIST. NO.	STATE	FED. AID PROJECT NUMBERS CONST. NO.	R/W NO.	STATE NO.	SHEET NO.	TOTAL SHEETS
8	MONT.		F-407(2)	1407-02	6	9

OWNERSHIPS

PARCEL	NAME	ADDRESS	TOTAL AREA	GROSS R/W AREA	P.T.W. AREA	AREA TO BE ACQUIRED	REMAINDER LEFT	REMAINDER RIGHT
5	JOHN E & RUBY K. OLSON	BROADUS, MONT.	1040.28 AC	27.25 AC	22.87 AC	4.38 AC.	672.12 AC.	340.91 AC
6	SHERMAN E. CRITTIES & GORDON C. SHAFFER JR.	CHADRON, NEB.		51.82 "	36.23 "	15.59 "		

FED. ROAD DIST. NO.	STATE	FED AID PROJECT NUMBERS CONST. NO.	R/W NO.	STATE NO.	SHEET NO.	TOTAL SHEETS
8	MONT.		F-407(2)	1407-02	7	9

OWNERSHIPS

PARCEL	NAME	ADDRESS	TOTAL AREA	GROSS R/W AREA	P. T. W. AREA	AREA TO BE ACQUIRED	REMAINDER LEFT	REMAINDER RIGHT
5	JOHN. E & RUBY. K. OLSON	BROADUS, MONT	1040.28 AC.	27.25 AC.	22.87 AC.	4.38 AC.	672.12 AC.	340.91 AC.
6	SHERMAN E. CRITES & GORDON C. SHAFFER, JR.	CHADRON, NEBRASKA.		51.82 "	36.23 "	15.59 "		

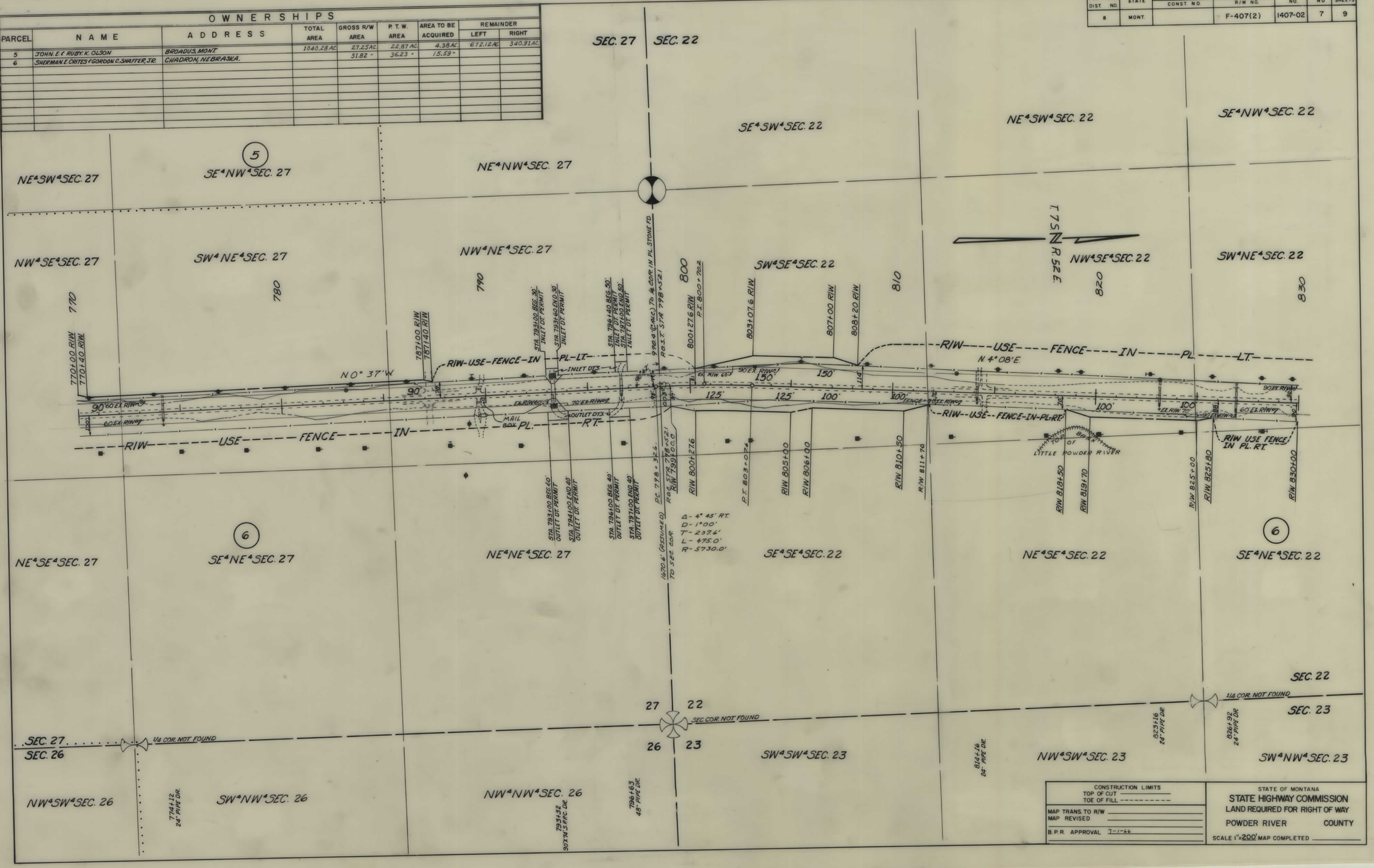

CONSTRUCTION LIMITS
TOP OF CUT
TOE OF FILL

MAP TRANS. TO R/W
MAP REVISED
B. P. R. APPROVAL 7-1-66

STATE OF MONTANA
STATE HIGHWAY COMMISSION
LAND REQUIRED FOR RIGHT OF WAY
POWDER RIVER COUNTY
SCALE 1"=200' MAP COMPLETED

FED. ROAD DIST. NO.	STATE	FED AID PROJECT NUMBERS CONST. NO.	R/W NO.	STATE NO.	SHEET NO.	TOTAL SHEETS
8	MONT.		F-407(2)	1407-02	8	9

OWNERSHIPS

PARCEL	NAME	ADDRESS	TOTAL AREA	GROSS R/W AREA	P.T.W. AREA	AREA TO BE ACQUIRED	REMAINDER LEFT	REMAINDER RIGHT
6	SHERMAN E. CRITES & GORDON C. SHAFFER JR.	CHADRON, NEBRASKA.		51.82 AC.	36.23 AC.	13.59 AC.		
7	FEDERAL LAND			5.76 "	0.31 "	5.45 "		
8	SEE SHEET #9							

CONSTRUCTION LIMITS
TOP OF CUT
TOE OF FILL

MAP TRANS. TO R/W
MAP REVISED

B.P.R. APPROVAL 7-1-66

STATE OF MONTANA
STATE HIGHWAY COMMISSION
LAND REQUIRED FOR RIGHT OF WAY
POWDER RIVER COUNTY
SCALE 1" = 200' MAP COMPLETED

FED. ROAD DIST. NO.	STATE	FED. AID PROJECT NUMBERS CONST. NO.	R/W NO.	STATE NO.	SHEET NO.	TOTAL SHEETS
8	MONT.		F-407(2)	1407-02	9	9

OWNERSHIPS

PARCEL	NAME	ADDRESS	TOTAL AREA	GROSS R/W AREA	P. T. W. AREA	AREA TO BE ACQUIRED	REMAINDER LEFT	REMAINDER RIGHT
6	SEE SHEET # 8							
7	SEE SHEET # 8							
8	SHERMAN E. CRITES & GORDON C. SHAFFER, JR.	CHADRON, NEBRASKA		21.36 AC.	15.33 AC.	6.03 AC.		
6 & 8	SHERMAN E. CRITES & GORDON C. SHAFFER, JR.	" , " .	3480.00 AC.	73.18 "	51.56 "	21.62 "	1541.61 AC.	1865.21 AC.
9	WADE WILLIAMS	BROADUS, MONT.		1.30 "	1.00 "	0.30 "		

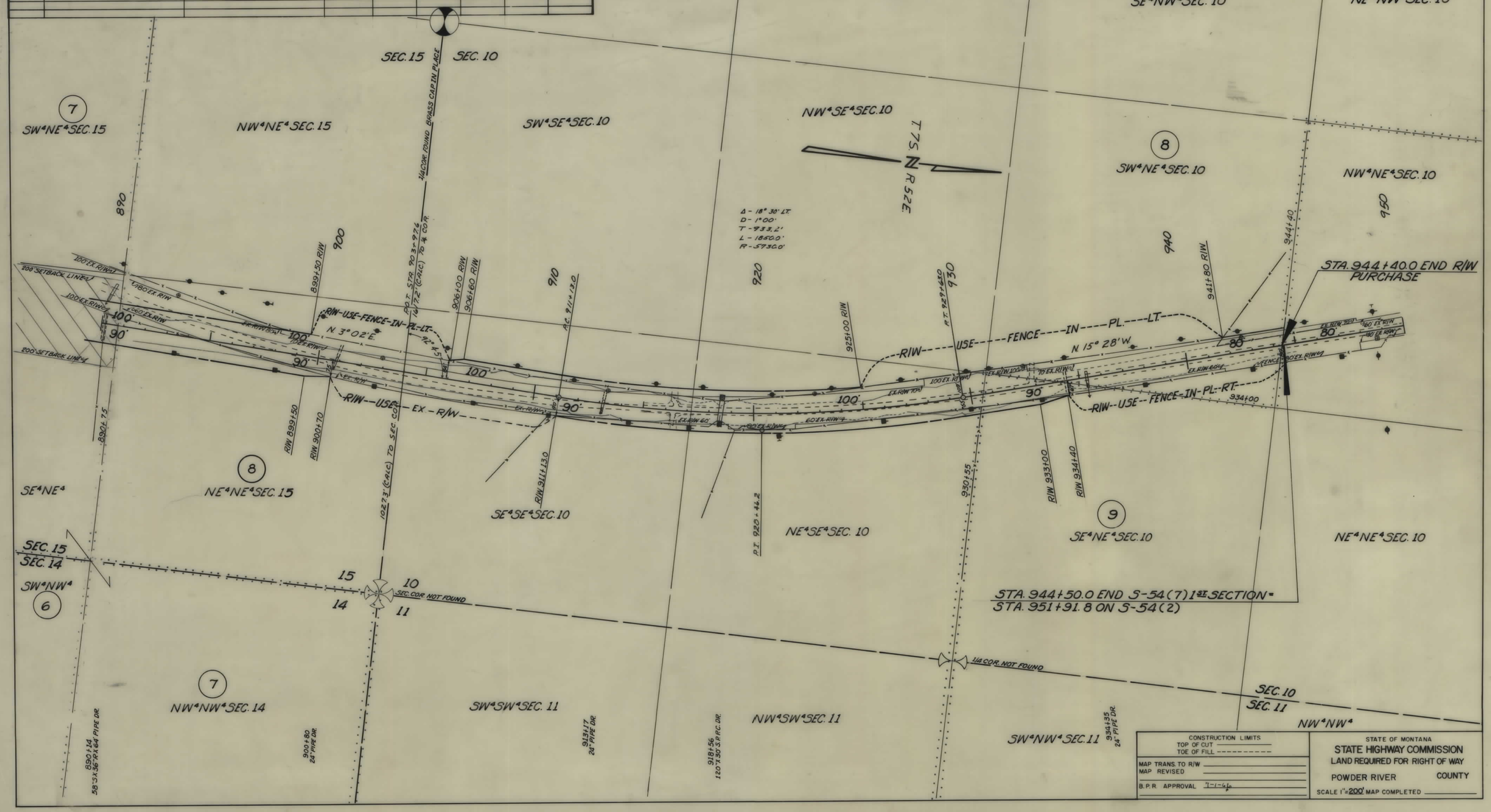

CONSTRUCTION LIMITS
TOP OF CUT
TOE OF FILL

MAP TRANS. TO R/W
MAP REVISED

B.P.R. APPROVAL 7-1-46

STATE OF MONTANA
STATE HIGHWAY COMMISSION
LAND REQUIRED FOR RIGHT OF WAY
POWDER RIVER COUNTY
SCALE 1" = 200' MAP COMPLETED