PLANS
NOT
TO
SCALE

FED. ROAD DIST. NO.	STATE OF MONTANA	FED. AID PROJECT NUMBERS CONST. NO.	R/W NO.	STATE NO.	SHEET NO.	TOTAL SHEETS
8			F-408(2)	1408-02	1	6

NINTH ST. SPUR-COLUMBUS

STATE OF MONTANA

STATE HIGHWAY COMMISSION

RIGHT OF WAY PLAN OF FEDERAL AID PROJECT NO. F-408(2) R/W F-408(CONST.

NINTH ST. SPUR - COLUMBUS

LENGTH 0.675 MILES

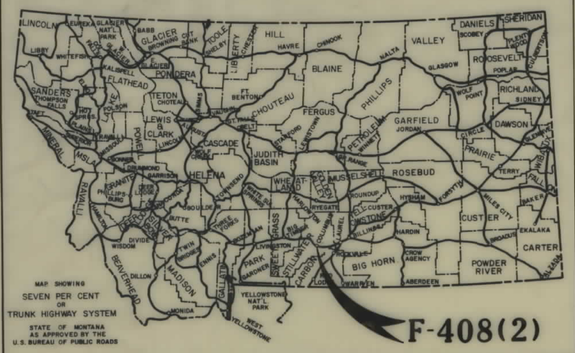

CONVENTIONAL SIGNS

RIGHT OF WAY LINE
CENTERLINE (℄) OR PROJECTED LINE
STK'D. CENTERLINE
PARCEL NUMBER
OWNERSHIP BOUNDARY
R/W USE EXISTING R/W LT. OR RT.
PRESENT TRAVELED WAY (P.T.W.)
R/W LINE FENCED
RAILROAD R/W
CONSTRUCTION LIMITS CUT FILL
FENCE LINE
CONTROL OF ACCESS WITH FENCE
CONTROL OF ACCESS WITHOUT FENCE
GATE IN FENCE
CATTLE GUARD=24'
STATE & NATIONAL BORDER LINES
CITY OR TOWN LIMITS LINE
COUNTY LINE
RESERVATION LINE
TOWNSHIP & SECTION LINE
1/2 SECTION LINE
1/4 SECTION LINE
SECTION CORNER FOUND UNFOUND
1/4 SECTION COR.
1/16 SECTION COR.
CENTER OF SECTION
TELEPHONE OR TELEGRAPH POLES IN PLACE
POWER POLES IN PLACE
TEL. OR TEL. OR POWER POLES TO BE MOVED
NEW PIPES
OLD PIPES IN PLACE
OUTLET DITCH
INLET DITCH
DITCHES
CHANNEL CHANGES
BRIDGE
RAILROADS

T.2 S. N R.20 E.

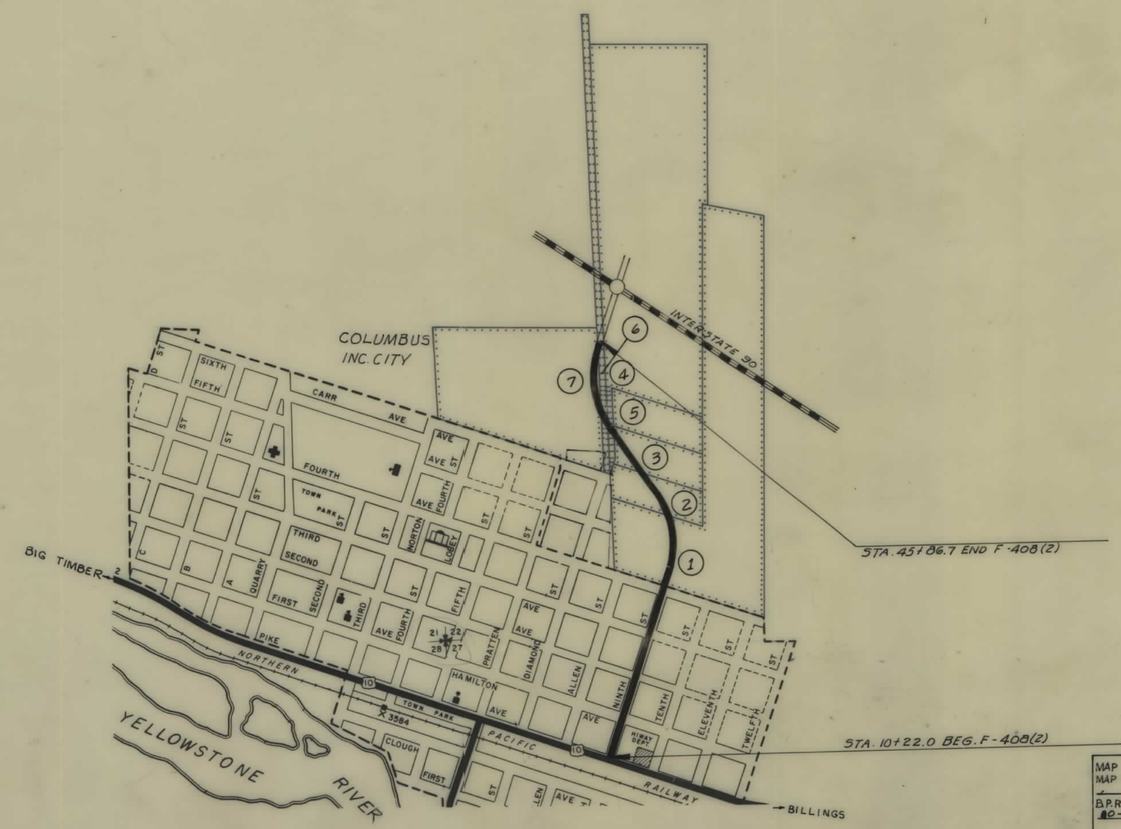

INDEX

PARCEL NO.	OWNERSHIPS	SHEET NO.
1	SOREN E. - FRANCES E. PEDERSEN	3-4
2-5	ALEX E. - LEANNA V. PETERSON	4
3	LILLIAN DARRAN	4
4	JOY V. MANN	4
6	STILLWATER COUNTY	4-5
7	STATE OF MONTANA	4-5
8	HELEN HANDY REED	6

MAP TRANS. TO R/W
MAP REVISED
B.P.R. APPROVAL 8-23-67, 11-2-67, 1-16-68, 10-13-71

STATE HIGHWAY COMMISSION OF MONTANA

APPROVED: 11-2-67

STATE HIGHWAY ENGINEER DATE

DEPARTMENT OF COMMERCE
BUREAU OF PUBLIC ROADS

APPROVED:

DIVISION ENGINEER DATE

FED. ROAD DIST. NO.	STATE OF MONTANA	FED. AID PROJECT NUMBERS CONST. NO.	R/W NO.	STATE NO.	SHEET NO.	TOTAL SHEETS
8			F-408(2)	1408-02	2	6

OWNERSHIPS

PARCEL	NAME	ADDRESS	TOTAL AREA	GROSS R/W AREA	P. T. W. AREA	AREA TO BE ACQUIRED	REMAINDER LEFT	REMAINDER RIGHT

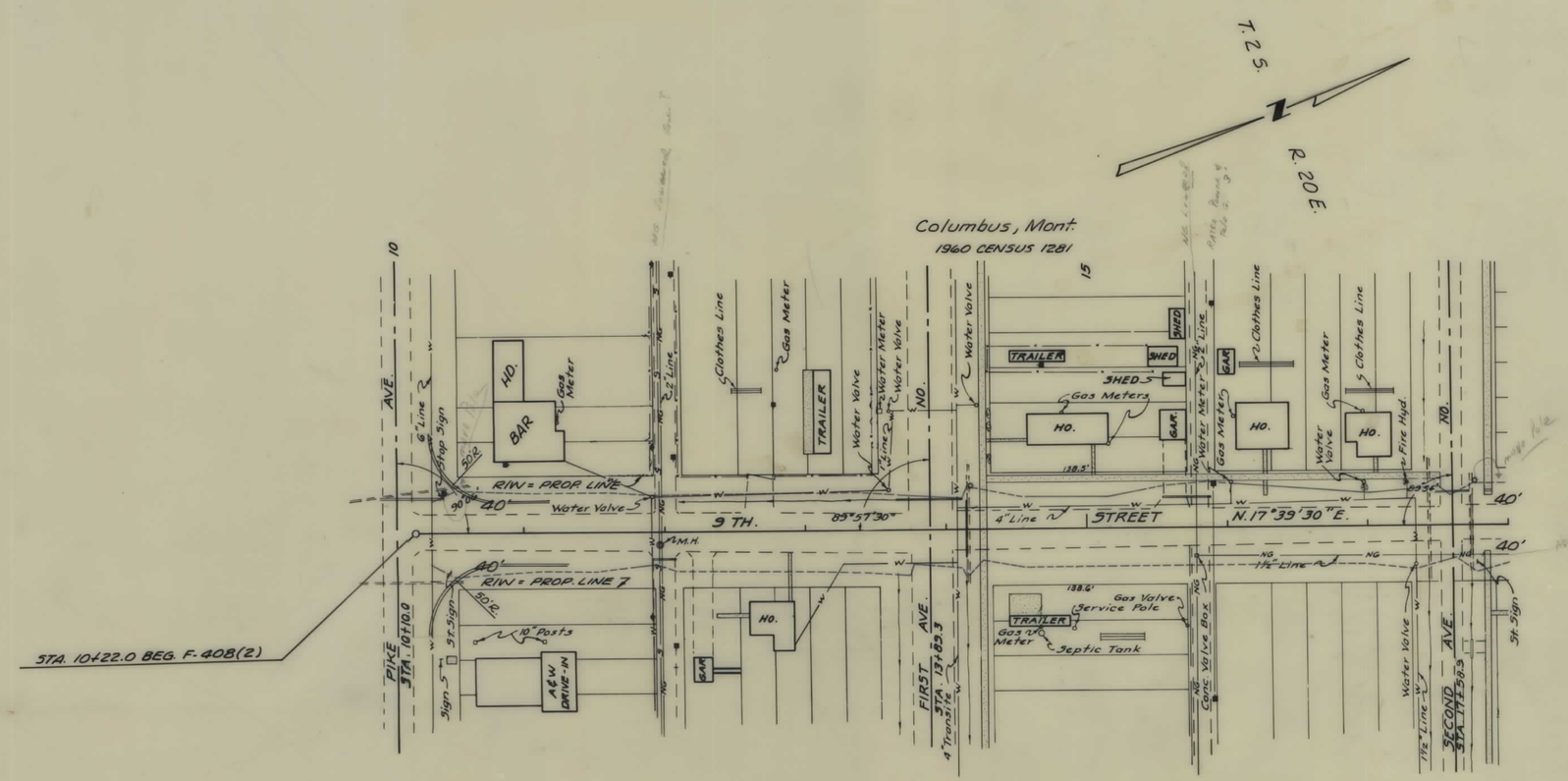

10+22
2 NEW 24" DR. PIPES
(1 LEFT & 1 RT. OF ℄)

14+13
NEW 1.5' W. X 1.0' H.
CONC. BOX DR.

17+45
NEW 1.5' W. X 1.0' H.
CONC. BOX DR.

17+75
NEW 1.5' W. X 1.0' H.
CONC. BOX DR.

CONSTRUCTION LIMITS
TOP OF CUT
TOE OF FILL

MAP TRANS. TO R/W
MAP REVISED

B.P.R. APPROVAL 8-23-67, 11-2-67,

STATE OF MONTANA
STATE HIGHWAY COMMISSION
LAND REQUIRED FOR RIGHT OF WAY

STILLWATER COUNTY

SCALE 1" = 50' MAP COMPLETED

FED. ROAD DIST. NO.	STATE OF MONTANA	FED. AID PROJECT NUMBERS CONST. NO.	R/W NO.	STATE NO.	SHEET NO.	TOTAL SHEETS
8			F-408(2)	1408-02	3	6

OWNERSHIPS

PARCEL	NAME	ADDRESS	TOTAL AREA	GROSS R/W AREA	P. T. W. AREA	AREA TO BE ACQUIRED	REMAINDER LEFT	REMAINDER RIGHT	CONST. PERMIT AREA
1	SOREN & FRANCIS E. PEDERSEN	COLUMBUS, MONT.	32.75	2.37		2.37	5.15	25.23	

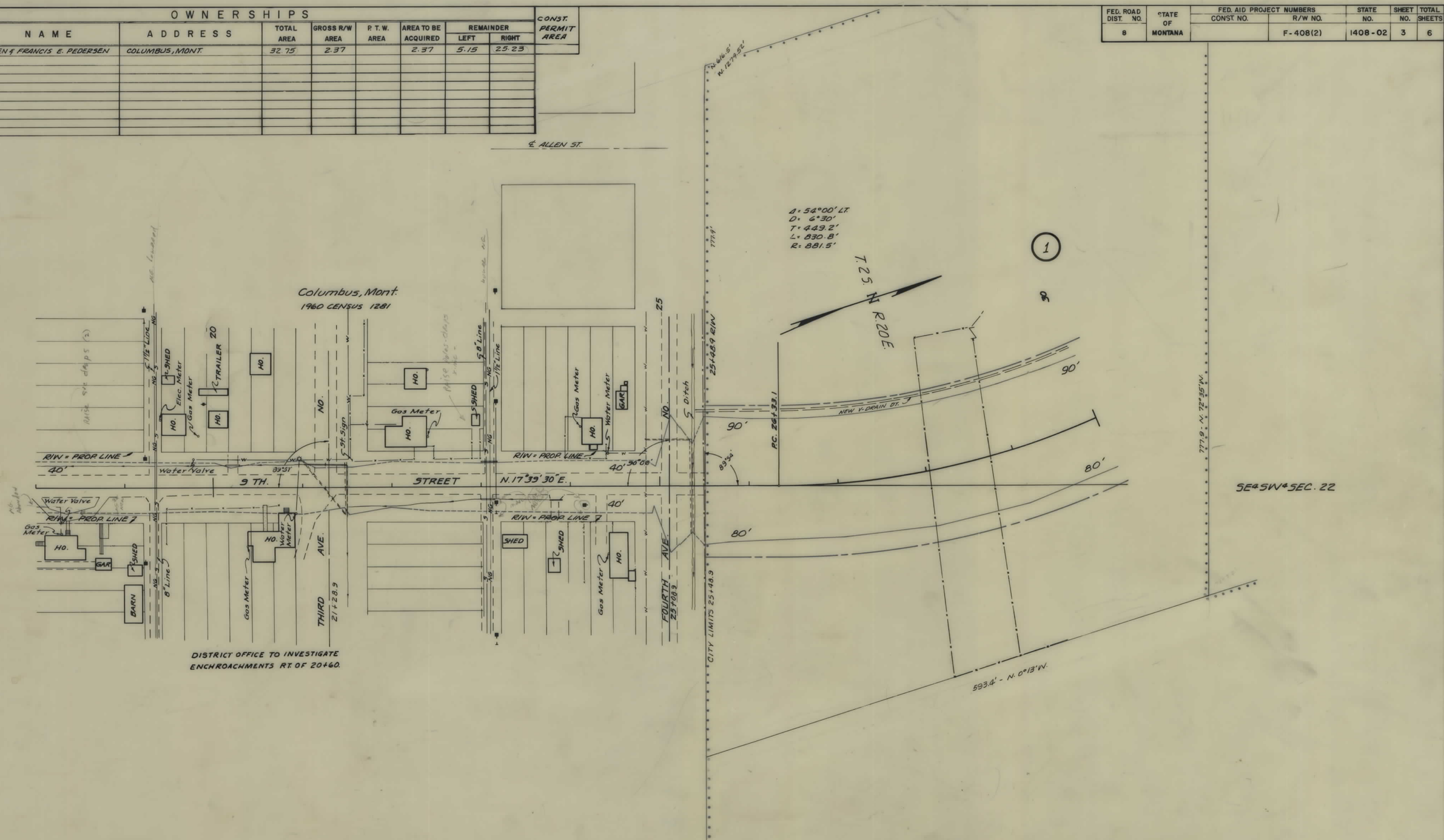

21+28.9 (SKEW)
NEW 1.5' W.A. 1.0' H.
CONC. BOX DR.

21+50.0
NEW 1.5' W.A. 1.0' H.
CONC. BOX DR.

25+08.9
REMOVE & RELAY
16" C.S.S.P. DR.
PIPE LT.

25+57
NEW 48" DR. PIPE

CONSTRUCTION LIMITS	
TOP OF CUT	
TOE OF FILL	
MAP TRANS. TO R/W	
MAP REVISED	10-11-67
B.P.R. APPROVAL	8-23-67 11-14-67 11-2-67

STATE OF MONTANA
STATE HIGHWAY COMMISSION
LAND REQUIRED FOR RIGHT OF WAY
STILLWATER COUNTY
SCALE 1" = 50' MAP COMPLETED

FED. ROAD DIST. NO.	STATE OF MONTANA	FED. AID PROJECT NUMBERS CONST. NO.	R/W NO.	STATE NO.	SHEET NO.	TOTAL SHEETS
8			F-408(2)	1408-02	4	6

OWNERSHIPS

PARCEL	NAME	ADDRESS	TOTAL AREA	GROSS R/W AREA	P. T. W. AREA	AREA TO BE ACQUIRED	REMAINDER LEFT	REMAINDER RIGHT	CONST. PERMIT AREA
1	SOREN & FRANCIS E. PEDERSEN	COLUMBUS, MONT.	32.75	2.37		2.37	5.15	25.23	
2	ALEX E. & LEANNA V. PETERSON	" "	4.97	1.58		1.58	1.82	1.57	0.01
3	LILLIAN DARRAH c/o N.G. LIEN	" "	5.01	1.52		1.52	0.15	3.34	0.23
4	JOY V. MANN	" "	8.76	0.28		0.28	0.14	8.34	0.03
5	A.E. & L.V. PETERSON, CONT. PUR. -	MEL W. McCLANAHAN - COLUMBUS	5.01	0.10		0.10		4.91	0.09
6	STILLWATER COUNTY			0.81		0.81			0.02
7	STATE OF MONTANA	HELENA, MONT.	36.03	1.81		1.81	34.22		0.23

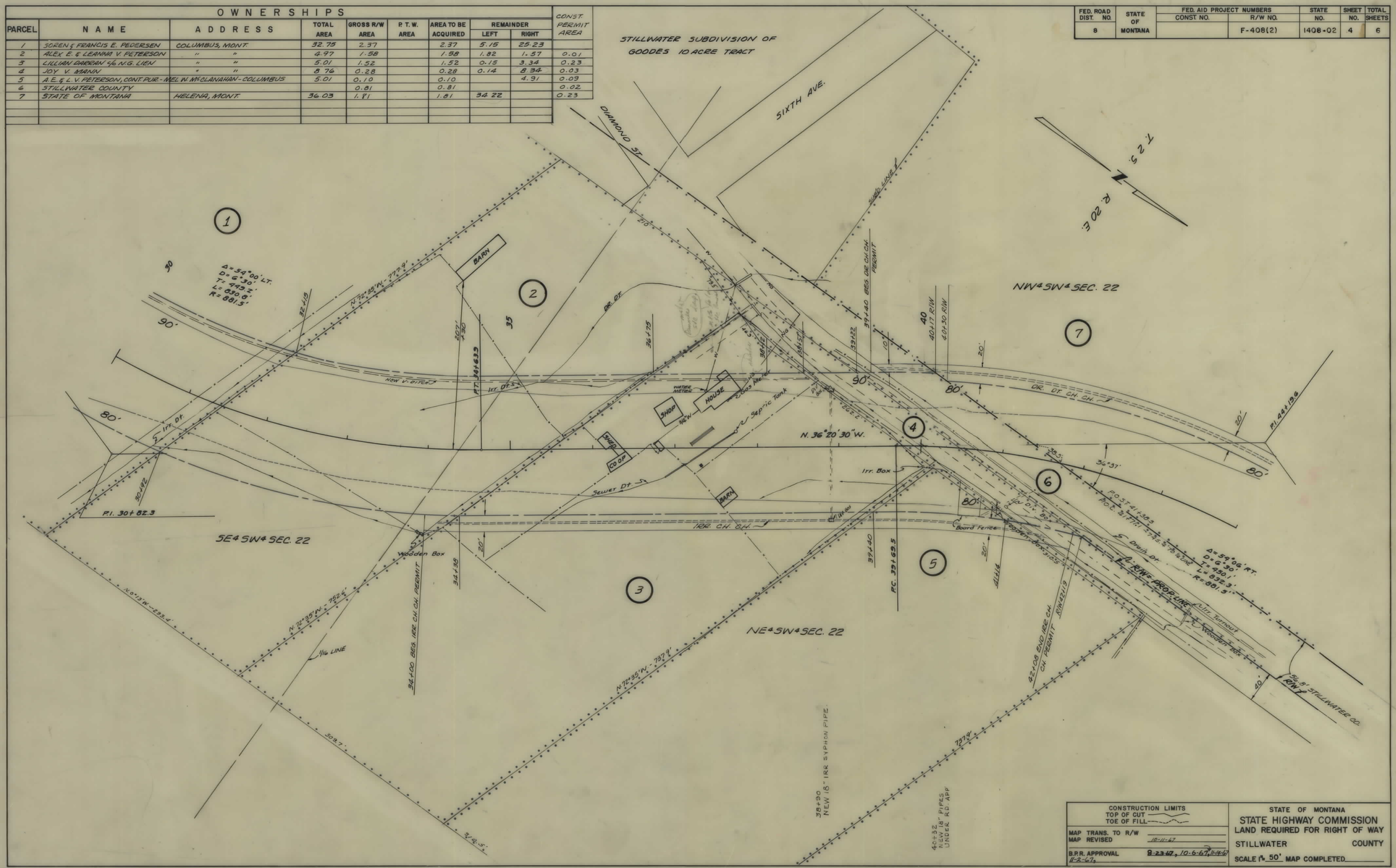

CONSTRUCTION LIMITS	STATE OF MONTANA
TOP OF CUT ———	STATE HIGHWAY COMMISSION
TOE OF FILL ———	LAND REQUIRED FOR RIGHT OF WAY
MAP TRANS. TO R/W	STILLWATER COUNTY
MAP REVISED 10-11-67	
B.P.R. APPROVAL 11-2-67, 8-23-67, 10-6-67, 11-14-67	SCALE 1" = 50' MAP COMPLETED

FED. ROAD DIST. NO.	STATE OF MONTANA	FED. AID PROJECT NUMBERS CONST. NO.	R/W NO.	STATE NO.	SHEET NO.	TOTAL SHEETS
8			F-408(2)	1408-02	5	6

OWNERSHIPS

PARCEL	NAME	ADDRESS	TOTAL AREA	GROSS R/W AREA	P. T. W. AREA	AREA TO BE ACQUIRED	REMAINDER LEFT	REMAINDER RIGHT	CONST. PERMIT AREA
6	STILLWATER CO.	COLUMBUS, MONT		0.81		0.81			0.02
7	STATE OF MONTANA	HELENA, MONT.	36.03	1.81		1.81	~~34.22~~ 33.36	0.86	0.23

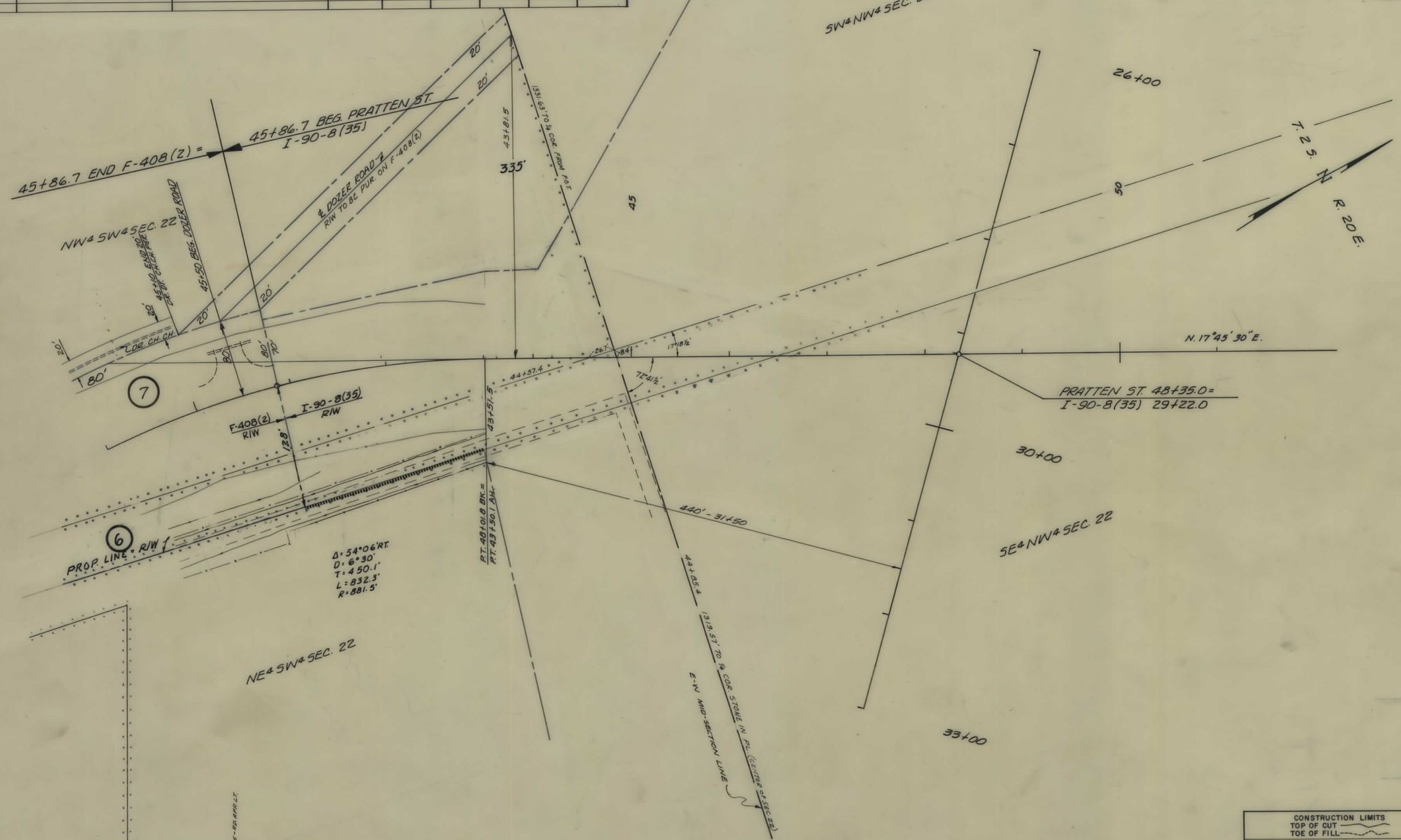

CONSTRUCTION LIMITS TOP OF CUT TOE OF FILL	STATE OF MONTANA STATE HIGHWAY COMMISSION LAND REQUIRED FOR RIGHT OF WAY
MAP TRANS. TO R/W MAP REVISED 10-11-67	STILLWATER COUNTY
B.P.R. APPROVAL 11-2-67	8-23-67, 10-6-67, 11-14-67
	SCALE 1" = 50' MAP COMPLETED

FED. ROAD DIST. NO.	STATE OF MONTANA	FED. AID PROJECT NUMBERS CONST. NO.	R/W NO.	STATE NO.	SHEET NO.	TOTAL SHEETS
8			F-408(2)	1408-02	6	6

OWNERSHIPS

PARCEL	NAME	ADDRESS	TOTAL AREA	GROSS R/W AREA	P. T. W. AREA	AREA TO BE ACQUIRED	REMAINDER		CONST EASE
8	HELEN HANDY REED	COLUMBUS, MONTANA							O.G.

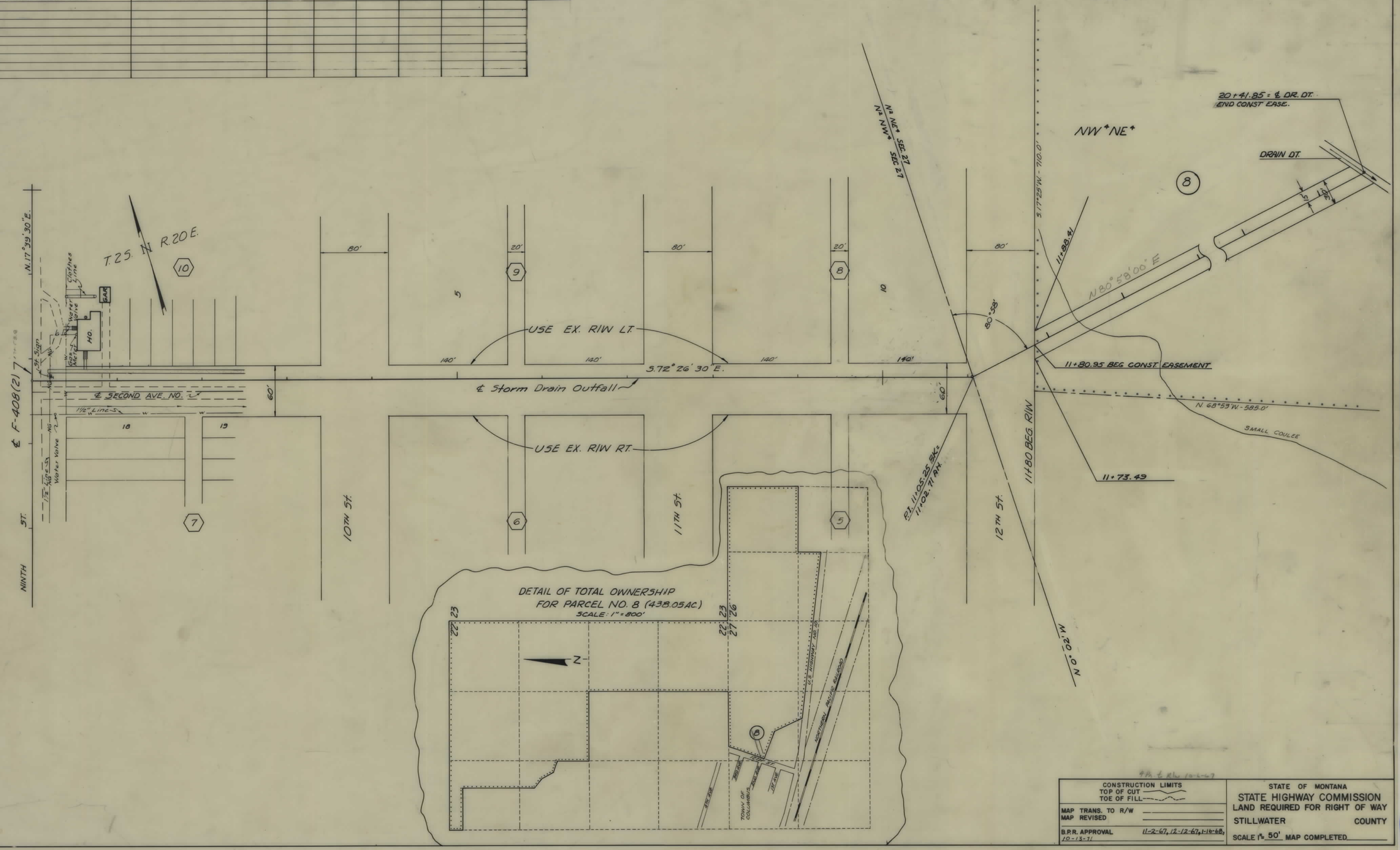

CONSTRUCTION LIMITS	STATE OF MONTANA
TOP OF CUT ———	STATE HIGHWAY COMMISSION
TOE OF FILL ———	LAND REQUIRED FOR RIGHT OF WAY
MAP TRANS. TO R/W	STILLWATER COUNTY
MAP REVISED	
B.P.R. APPROVAL 11-2-67, 12-12-67, 1-16-68, 10-13-71	SCALE 1" = 50' MAP COMPLETED