PLANS
NOT
TO
SCALE

FED. ROAD DIST. NO.	STATE OF MONTANA	FED. AID PROJECT NUMBERS		STATE NO.	SHEET NO.	TOTAL SHEETS
		CONST. NO.	R/W NO.			
8			T 9052(12)	9052-12	1	2

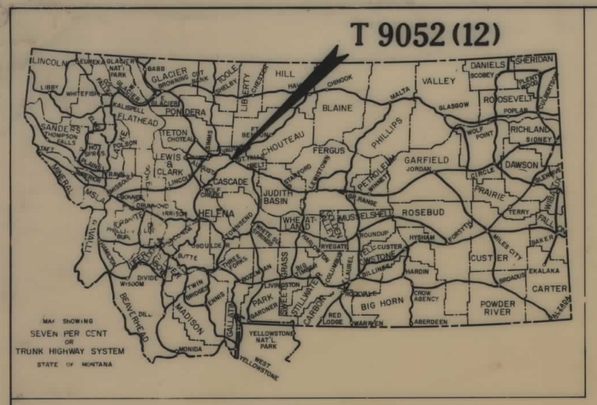

STATE OF MONTANA

DEPARTMENT OF HIGHWAYS

RIGHT OF WAY PLAN OF

FEDERAL AID PROJECT NO. T 9052 (12) R/W T 9052 ( ) CONST.

GREAT FALLS TOPICS

SMELTER AVE. & 4TH. STREET N.E.

INDEX

PARCEL NO.	OWNERSHIPS	SHEET NO.
1	BOYDS BURGERMASTER	2
2	WILLIAM M. KESSNER	2

CONVENTIONAL SIGNS

- RIGHT OF WAY LINE
- CENTERLINE (℄) OR PROJECTED LINE
- STK'D. CENTERLINE
- PARCEL NUMBER
- OWNERSHIP BOUNDARY
- R/W USE EXISTING R/W LT. OR RT.
- PRESENT TRAVELED WAY (P.T.W.)
- R/W LINE FENCED
- RAILROAD R/W
- CONSTRUCTION LIMITS (CUT — FILL)
- FENCE LINE
- CONTROL OF ACCESS WITH FENCE
- CONTROL OF ACCESS WITHOUT FENCE
- GATE IN FENCE
- CATTLE GUARD=24'
- STATE & NATIONAL BORDER LINES
- CITY OR TOWN LIMITS LINE
- COUNTY LINE
- RESERVATION LINE
- TOWNSHIP & SECTION LINE
- 1/2 SECTION LINE
- 1/4 SECTION LINE
- SECTION CORNER (FOUND / UNFOUND)
- 1/4 SECTION COR.
- 1/16 SECTION COR.
- CENTER OF SECTION
- TELEPHONE OR TELEGRAPH POLES IN PLACE
- POWER POLES IN PLACE
- TEL. OR TEL. OR POWER POLES TO BE MOVED
- NEW PIPES
- OLD PIPES IN PLACE
- OUTLET DITCH
- INLET DITCH
- DITCHES
- CHANNEL CHANGES
- BRIDGE
- RAILROADS

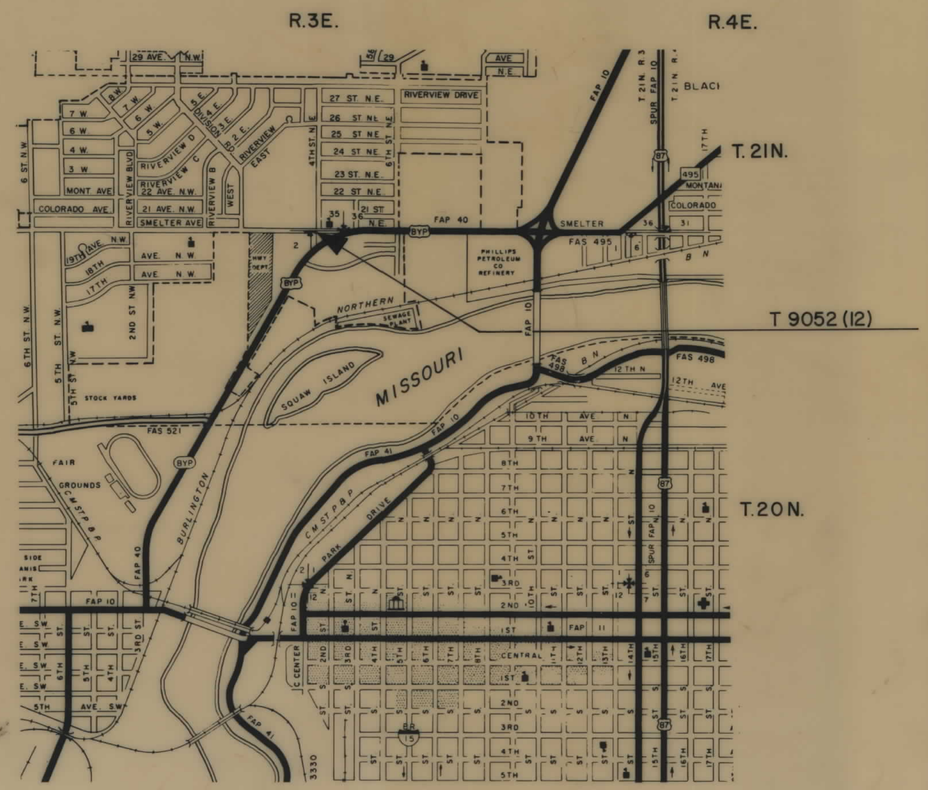

STATE OF MONTANA
DEPARTMENT OF HIGHWAYS

APPROVED: FEB. 10 19 72

H.J. ANDERSON
DIRECTOR OF HIGHWAYS
BY Jack R. Beckert
ACTING ADMINISTRATOR
ENGINEERING DIVISION

MONTANA PROFESSIONAL ENGINEER & LAND SURVEYOR
JACK R. BECKERT
205 ES
REGISTERED

U.S. DEPARTMENT OF TRANSPORTATION
FEDERAL HIGHWAY ADMINISTRATION

APPROVED:

DIVISION ENGINEER — DATE

BR 9052(12) SHT 1 OF 2

FED. ROAD DIST. NO.	STATE OF MONTANA	FED. AID PROJECT NUMBERS CONST. NO.	R/W NO.	STATE NO.	SHEET NO.	TOTAL SHEETS
8			T 9052(12)	9052 12	2	2

OWNERSHIPS

PARCEL	NAME	ADDRESS	TOTAL AREA	GROSS R/W AREA	P. T. W. AREA	AREA TO BE ACQUIRED	REMAINDER LEFT	REMAINDER RIGHT	CONST. PERMIT AREA
1	BOYD'S BURGERMASTER	6006 LINDEN DR. GREAT FALLS	40,392 SF	450 SF		450 SF		39,942 SF	
		MONT. 59401 P.O. BOX 501							
2	WILLIAM M. KESSNER	BOX 738, BLACK EAGLE, MONT. 59414	16,780.8 SF	400 SF		400 SF	16,380.8 SF		

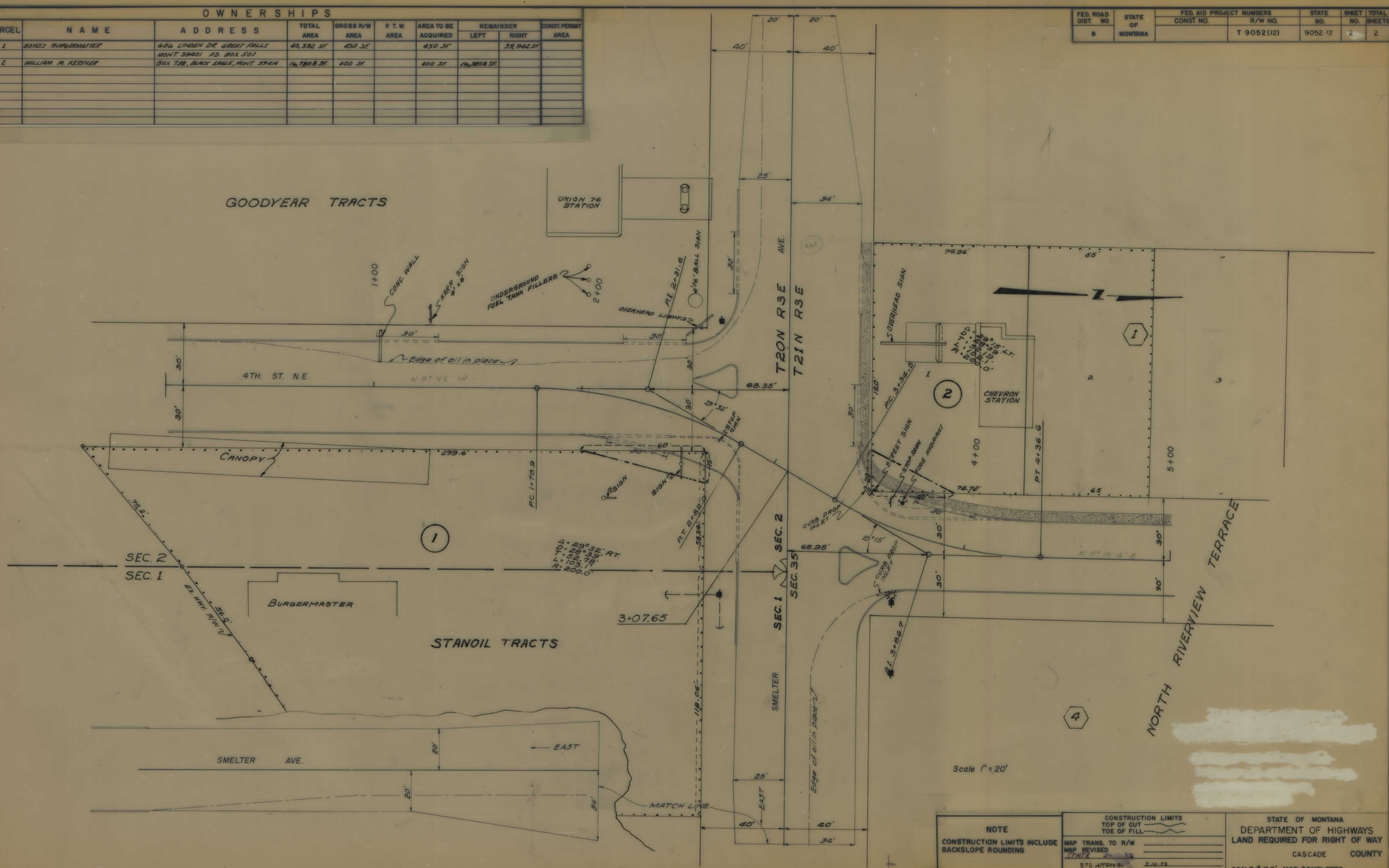

NOTE

CONSTRUCTION LIMITS INCLUDE BACKSLOPE ROUNDING

CONSTRUCTION LIMITS
TOP OF CUT
TOE OF FILL

MAP TRANS. TO R/W
MAP REVISED
4/24/72
B.P.R. APPROVAL 3/10/72

STATE OF MONTANA
DEPARTMENT OF HIGHWAYS
LAND REQUIRED FOR RIGHT OF WAY
CASCADE COUNTY
SCALE 1"=20' MAP COMPLETED

BR 9052(12) SHT 2 OF 2