PLANS
NOT
TO
SCALE

FED. ROAD DIST. NO.	STATE OF MONTANA	FED. AID PROJECT NUMBERS CONST. NO.	R/W NO.	STATE NO.	SHEET NO.	TOTAL SHEETS
8			F-186 (5)	1186-05	1	5

PERMA-WEST

STATE OF MONTANA

STATE HIGHWAY COMMISSION

RIGHT OF WAY PLAN OF FEDERAL AID PROJECT NO. F-186(5) R/W F-186( ) CONST.

PERMA-WEST

3.695 MILES

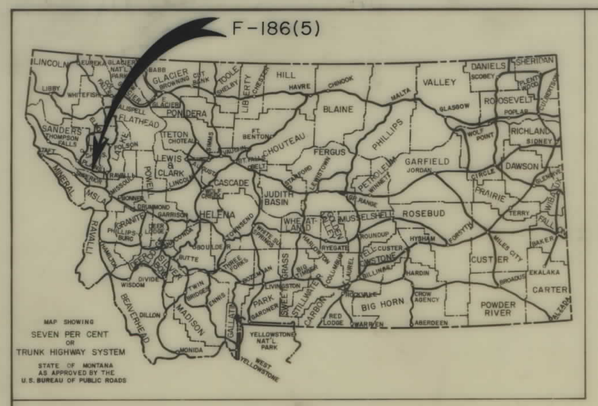

CONVENTIONAL SIGNS

RIGHT OF WAY LINE
CENTERLINE (℄) OR PROJECTED LINE
STK'D. CENTERLINE
PARCEL NUMBER
OWNERSHIP BOUNDARY
R/W USE EXISTING R/W LT. OR RT.
PRESENT TRAVELED WAY (P.T.W.)
R/W LINE FENCED
RAILROAD R/W
CONSTRUCTION LIMITS CUT FILL
FENCE LINE
CONTROL OF ACCESS WITH FENCE
CONTROL OF ACCESS WITHOUT FENCE
GATE IN FENCE
CATTLE GUARD=24'
STATE & NATIONAL BORDER LINES
CITY OR TOWN LIMITS LINE
COUNTY LINE
RESERVATION LINE
TOWNSHIP & SECTION LINE
1/2 SECTION LINE
1/4 SECTION LINE
SECTION CORNER FOUND UNFOUND
1/4 SECTION COR.
1/16 SECTION COR.
CENTER OF SECTION
TELEPHONE OR TELEGRAPH POLES IN PLACE
POWER POLES IN PLACE
TEL. OR TEL. OR POWER POLES TO BE MOVED
NEW PIPES
OLD PIPES IN PLACE
OUTLET DITCH
INLET DITCH
DITCHES
CHANNEL CHANGES CH. CH.
BRIDGE
RAILROADS

N

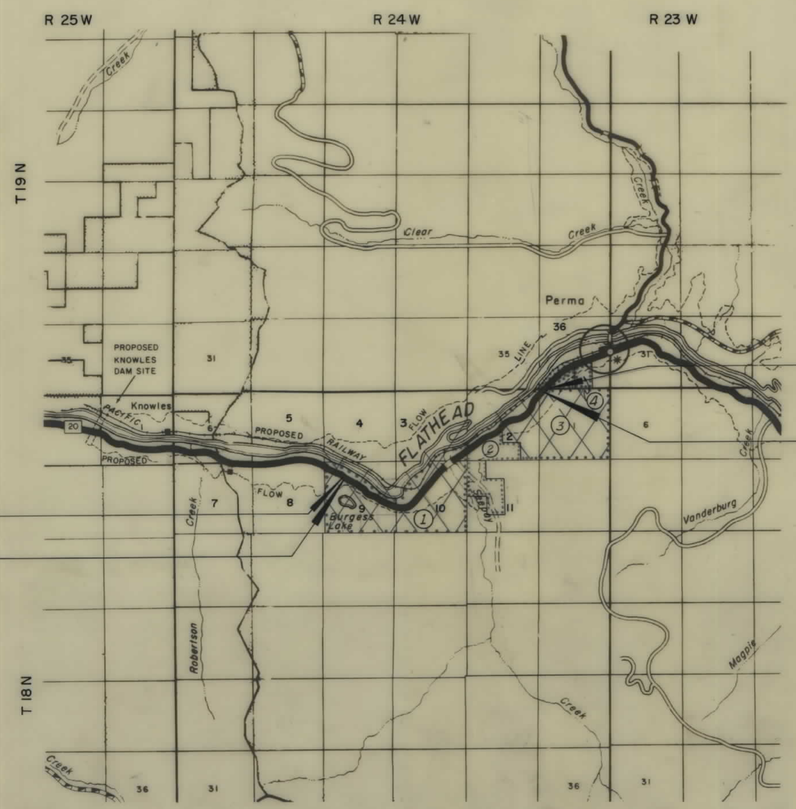

STA. 288+15.5 END R/W PURCHASE.
STA. 288+15.5 END F-186(5) (SAFETY)

STA. 285+00.0 END F-186( ) (SAFETY)

STA. 93+00.0 BEG. CONN. TO P.T.W.
STA. 93+00.0 BEG. F-186(5) (SAFETY)

STA. 97+00.0 BEG. F-186( ) (SAFETY)

INDEX

PARCEL NO.	OWNERSHIPS	SHEET NO.
1	CONFEDERATED SELISH & KOOTENAI TRIBES	2, 3 & 4
2	STEVE VULLES	3 & 4
3	CONFEDERATED SELISH & KOOTENAI TRIBES	4 & 5
4	NORTHERN PACIFIC RAILWAY	3, 4 & 5

STATE HIGHWAY COMMISSION OF MONTANA
APPROVED: Lucas C. Collins 10-15-68
STATE HIGHWAY ENGINEER DATE

DEPARTMENT OF COMMERCE
BUREAU OF PUBLIC ROADS
APPROVED:
DIVISION ENGINEER DATE

MAP TRANS. TO R/W
MAP REVISED
B.P.R. APPROVAL 2/9/68

F186 (3) P.E.

FED. ROAD DIST. NO.	STATE OF MONTANA	FED. AID PROJECT NUMBERS		STATE NO.	SHEET NO.	TOTAL SHEETS
		CONST. NO.	R/W NO.			
8			F-186(5)	1186-05	2	5

OWNERSHIPS

PARCEL	NAME	ADDRESS	TOTAL AREA	GROSS R/W AREA	P. T. W. AREA	AREA TO BE ACQUIRED	REMAINDER LEFT	REMAINDER RIGHT	CONST. PERMIT AREA
1	CONFEDERATED SALISH & KOOTENAI TRIBES	DIXON, MONT.		65.03 AC.	7.58 AC.	57.45 AC.			0.05 AC.

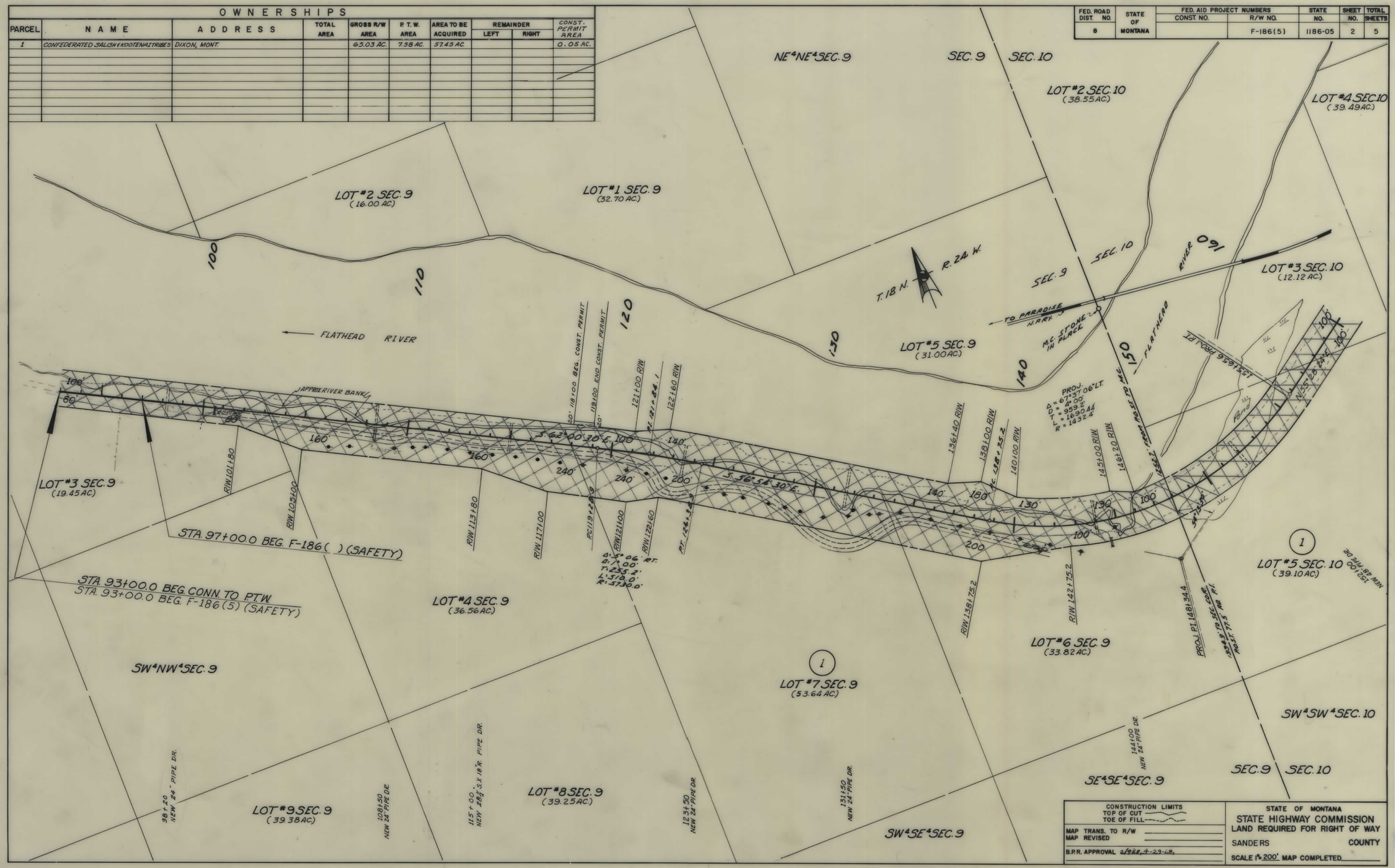

FED. ROAD DIST. NO.	STATE OF MONTANA	FED. AID PROJECT NUMBERS CONST. NO.	R/W NO.	STATE NO.	SHEET NO.	TOTAL SHEETS
8			F-186(5)	1186-05	3	5

OWNERSHIPS

PARCEL	NAME	ADDRESS	TOTAL AREA	GROSS R/W AREA	P. T. W. AREA	AREA TO BE ACQUIRED	REMAINDER LEFT	REMAINDER RIGHT	CONST. PERMIT AREA
1	CONFEDERATED SALISH & KOOTENAI TRIBES	DIXON, MONT.		65.03 AC.	7.58 AC.	57.45 AC.			0.05 AC.
2	STEVE VULLES		* 298.50 AC.	14.23 "	0.56 "	13.67 "	* 13.95 AC.	270.32 AC.	

* INCLUDES R.R. R/W

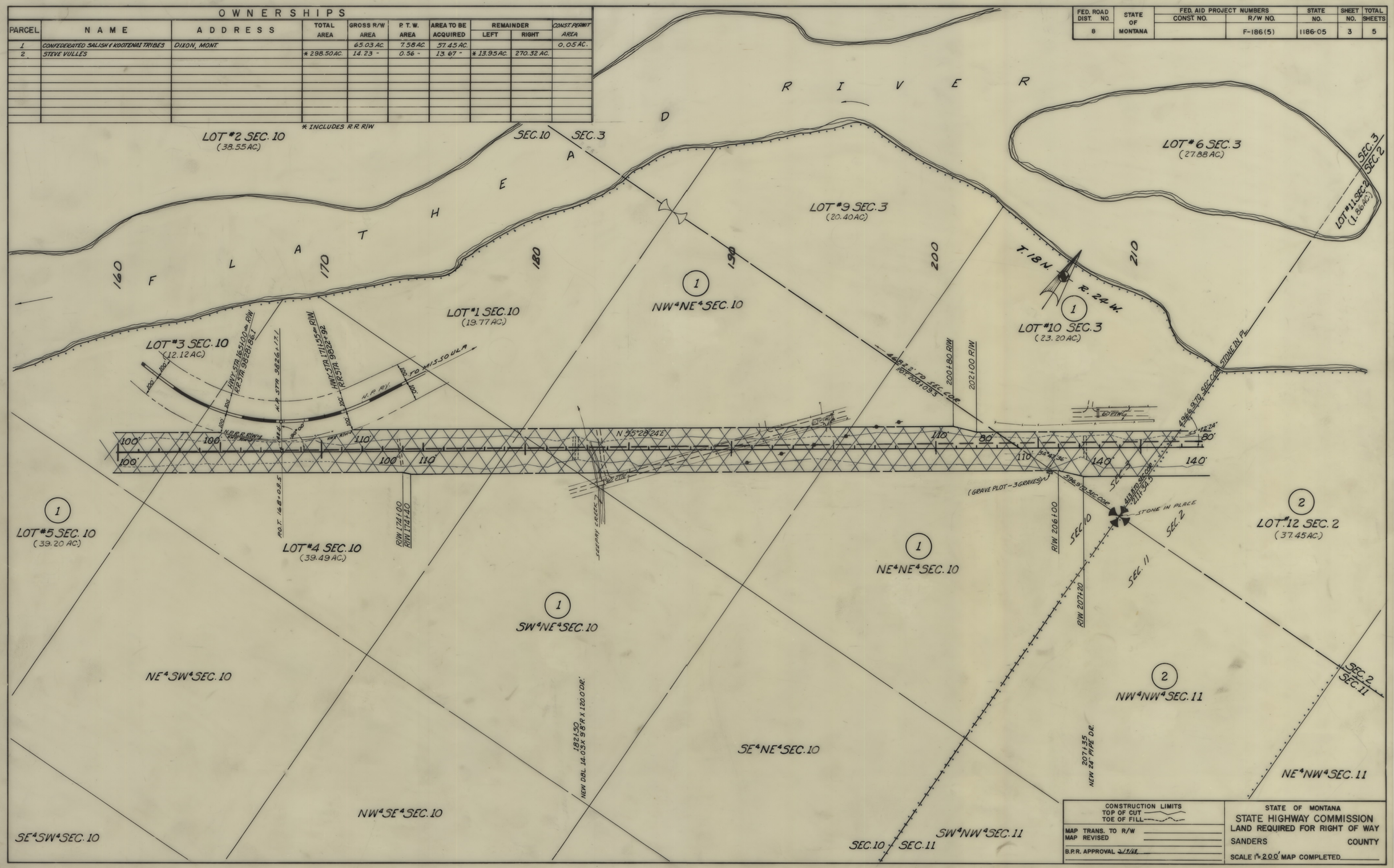

FED. ROAD DIST. NO.	STATE OF MONTANA	FED. AID PROJECT NUMBERS CONST. NO.	R/W NO.	STATE NO.	SHEET NO.	TOTAL SHEETS
8			F-186(5)	1186-05	4	5

OWNERSHIPS

PARCEL	NAME	ADDRESS	TOTAL AREA	GROSS R/W AREA	P. T. W. AREA	AREA TO BE ACQUIRED	REMAINDER LEFT	REMAINDER RIGHT	CONST. PERMIT AREA
2	STEVE VULLES	THOMPSON FALLS, MONT.	* 298.50 AC.	14.23 AC.	0.56 AC.	13.67 AC.	* 13.67 AC.	270.32 AC.	
3	CONFEDERATED SALISH & KOOTENAI TRIBES	DIXON, MONT.		17.22 -	2.96 -	14.26 -			
4	NORTHERN PACIFIC R.R.	ST. PAUL, MINN.		4.04 -		4.04 -			

* INCLUDES R.R. R/W

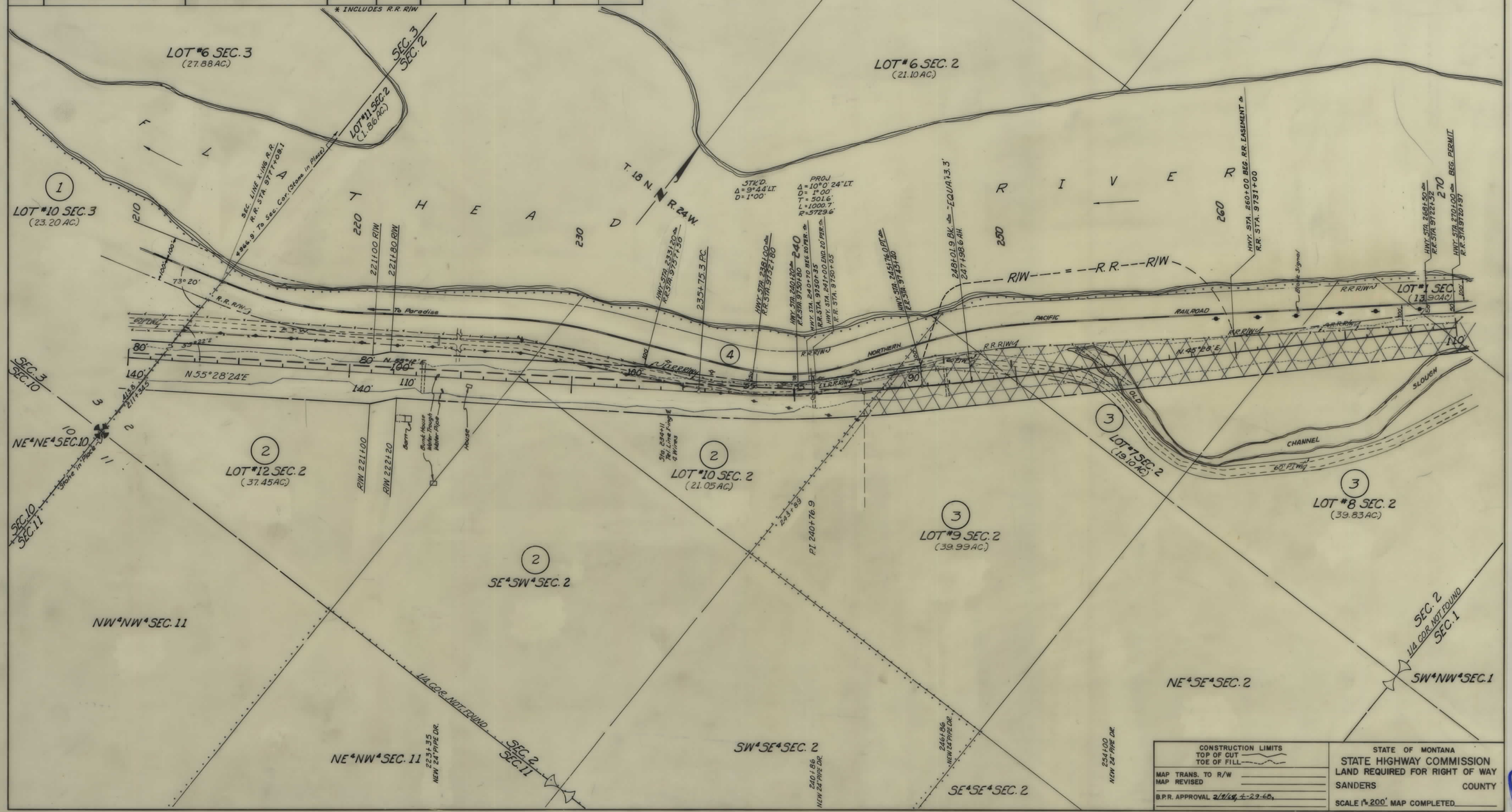

FED. ROAD DIST. NO.	STATE OF MONTANA	FED. AID PROJECT NUMBERS CONST. NO.	R/W NO.	STATE NO.	SHEET NO.	TOTAL SHEETS
8			F-186 (5)	1186-05	5	5

OWNERSHIPS
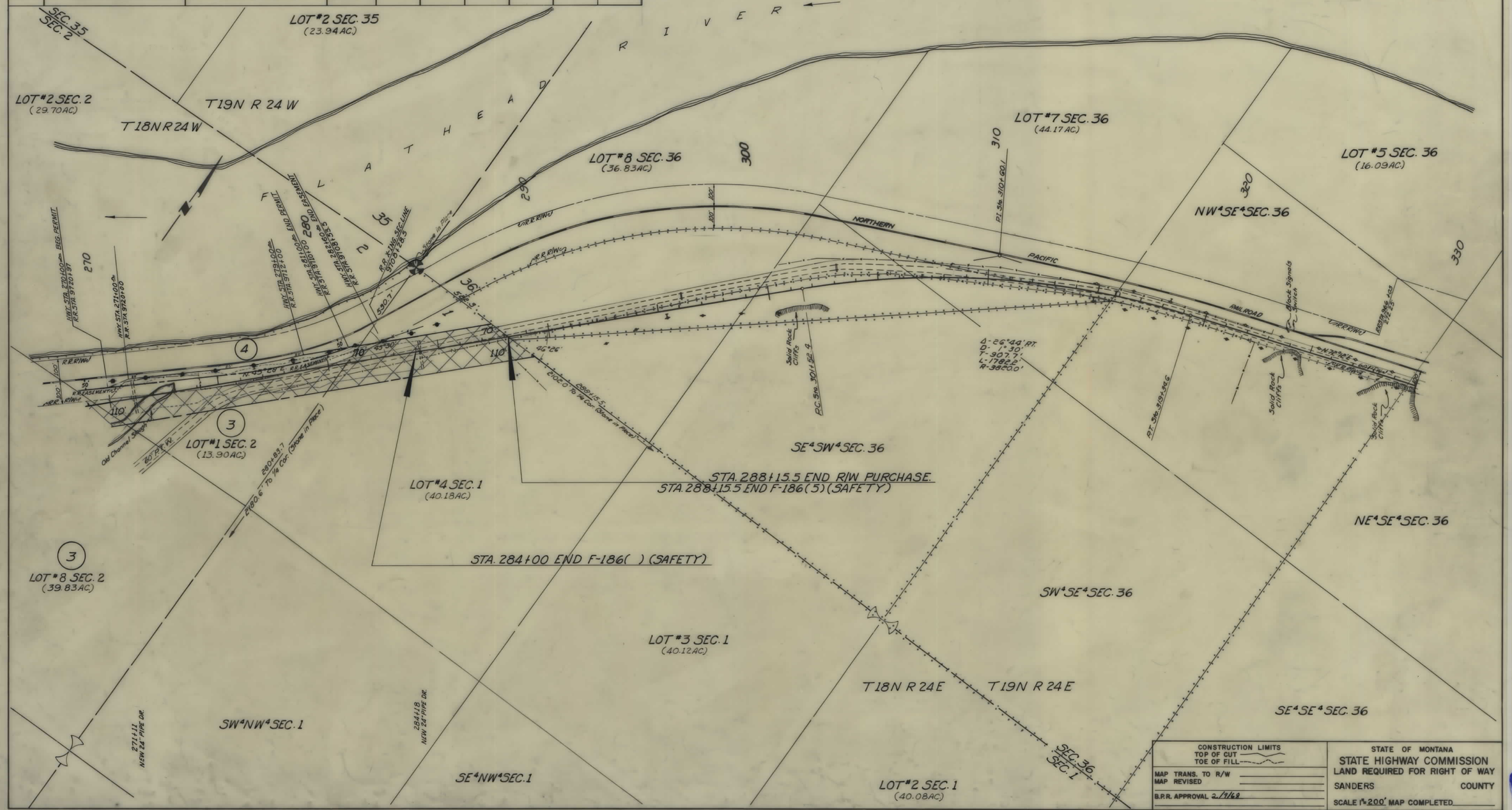
PARCEL	NAME	ADDRESS	TOTAL AREA	GROSS R/W AREA	P. T. W. AREA	AREA TO BE ACQUIRED	REMAINDER LEFT	REMAINDER RIGHT	CONST. PERMIT AREA
3	CONFEDERATED SALISH & KOOTENAI TRIBE	DIXON, MONT.		17.22 AC.	2.96 AC.	14.26 AC.			
4	NORTHERN PACIFIC RY.	ST. PAUL, 1, MINN.		4.04 -		4.04 -