PLANS
NOT
TO
SCALE

FED. ROAD DIST. NO	STATE	FED. AID PROJ. NO.	R/W	SHEET NO.	TOTAL SHEETS
1	MONT.	FI 222(8)	1222(08)	1	7

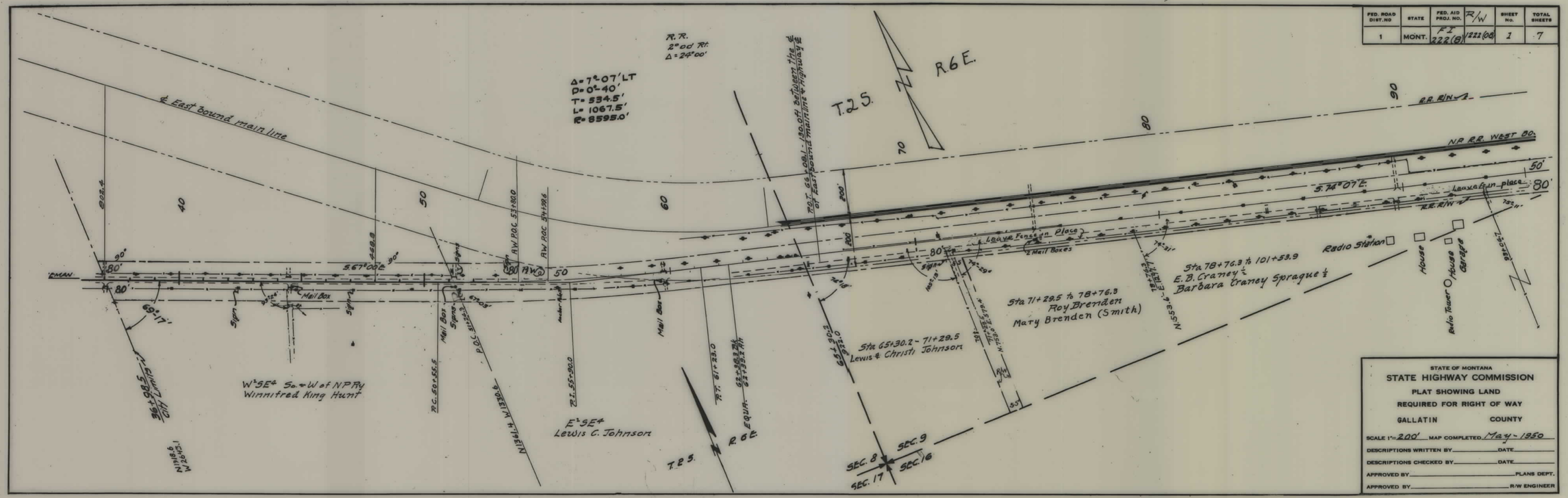

STATE OF MONTANA

STATE HIGHWAY COMMISSION

PLAT SHOWING LAND REQUIRED FOR RIGHT OF WAY

GALLATIN COUNTY

SCALE 1"=200' MAP COMPLETED May - 1950

DESCRIPTIONS WRITTEN BY _____ DATE _____

DESCRIPTIONS CHECKED BY _____ DATE _____

APPROVED BY _____ PLANS DEPT.

APPROVED BY _____ R/W ENGINEER

FI 222(8) SHT 1 OF 7

5

FED. ROAD DIST. NO	STATE	FED. AID PROJ. NO.	R/W	SHEET No.	TOTAL SHEETS
1	MONT.	F I 222(8)	222(08)	2	7

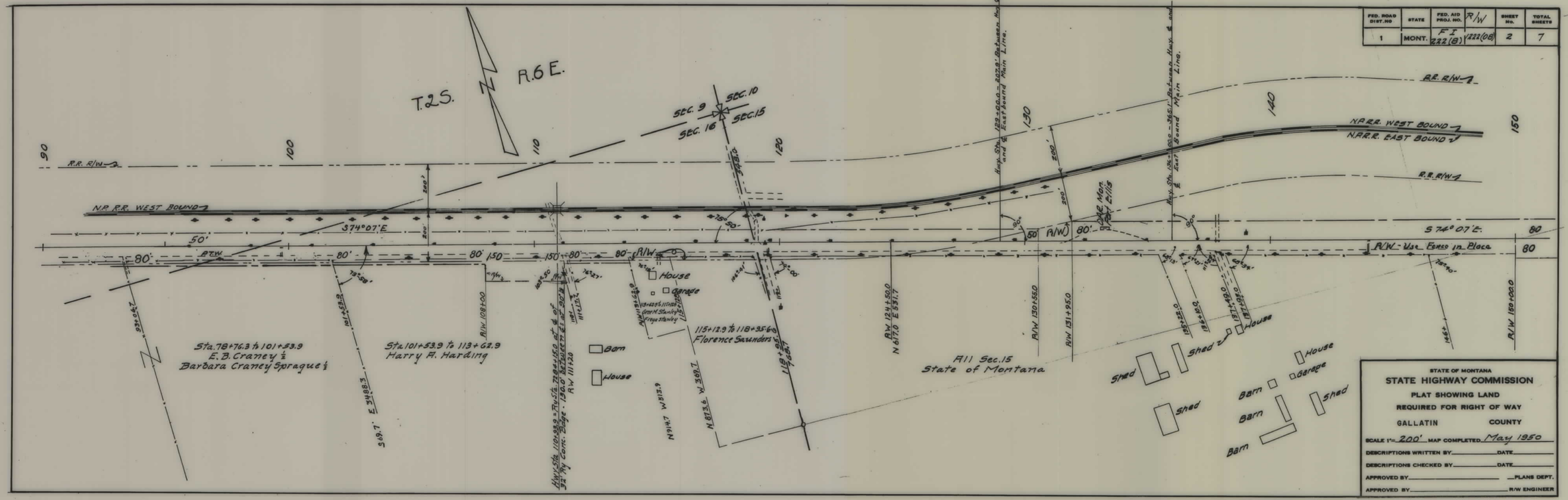

STATE OF MONTANA

STATE HIGHWAY COMMISSION

PLAT SHOWING LAND

REQUIRED FOR RIGHT OF WAY

GALLATIN COUNTY

SCALE 1" = 200' MAP COMPLETED May 1950

DESCRIPTIONS WRITTEN BY _____ DATE _____

DESCRIPTIONS CHECKED BY _____ DATE _____

APPROVED BY _____ PLANS DEPT.

APPROVED BY _____ R/W ENGINEER

FI 222(8) SHT 2 OF 7

4

FED. ROAD DIST. NO	STATE	FED. AID PROJ. NO.	R/W	SHEET NO.	TOTAL SHEETS
1	MONT.	F I 222 (8)	1222(08)	3	7

STATE OF MONTANA

STATE HIGHWAY COMMISSION

PLAT SHOWING LAND

REQUIRED FOR RIGHT OF WAY

GALLATIN COUNTY

SCALE 1"= 200' MAP COMPLETED May 1950

DESCRIPTIONS WRITTEN BY ____ DATE ____

DESCRIPTIONS CHECKED BY ____ DATE ____

APPROVED BY ____ PLANS DEPT.

APPROVED BY ____ R/W ENGINEER

FI 222(8) SHT 3 OF 7

FED. ROAD DIST. NO	STATE	FED. AID PROJ. NO.	R/W	SHEET No.	TOTAL SHEETS
1	MONT.	F-I 222(8)	1222(08)	4	7

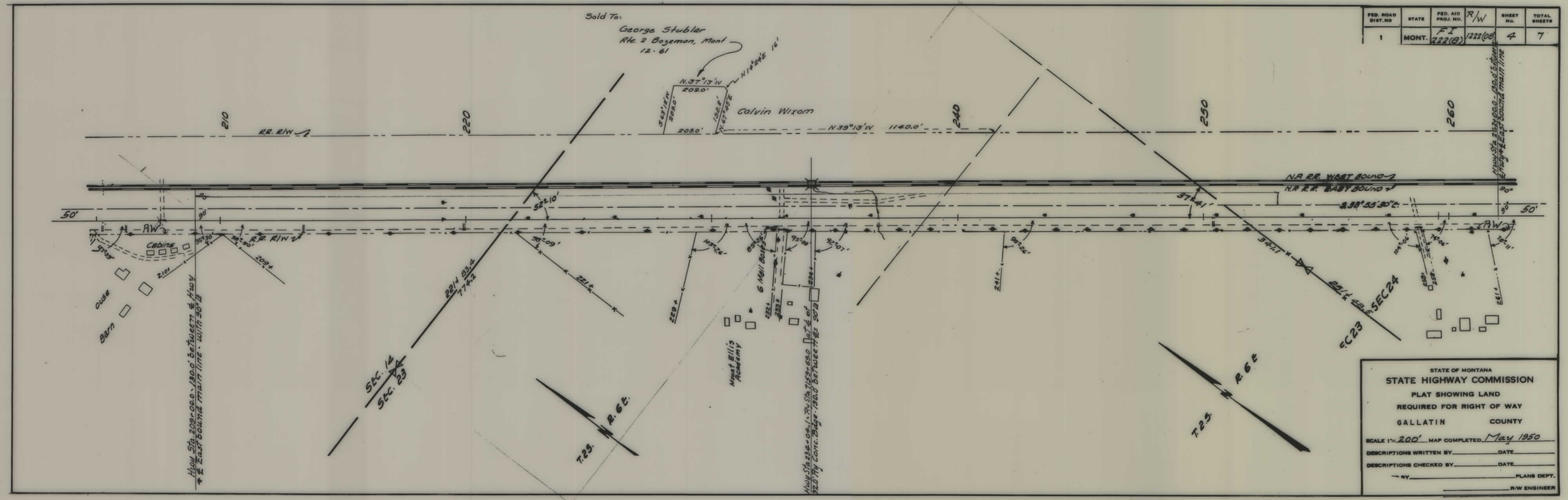

STATE OF MONTANA

STATE HIGHWAY COMMISSION

PLAT SHOWING LAND REQUIRED FOR RIGHT OF WAY

GALLATIN COUNTY

SCALE 1" = 200' MAP COMPLETED May 1950

DESCRIPTIONS WRITTEN BY _____ DATE _____

DESCRIPTIONS CHECKED BY _____ DATE _____

BY _____ PLANS DEPT.

_____ R/W ENGINEER

FI 222(8) SHT 4 OF 7

4

FED. ROAD DIST. NO	STATE	FED. AID PROJ. NO.	R/W	SHEET No.	TOTAL SHEETS
1	MONT.	FI 222(8)	222(8)	5	7

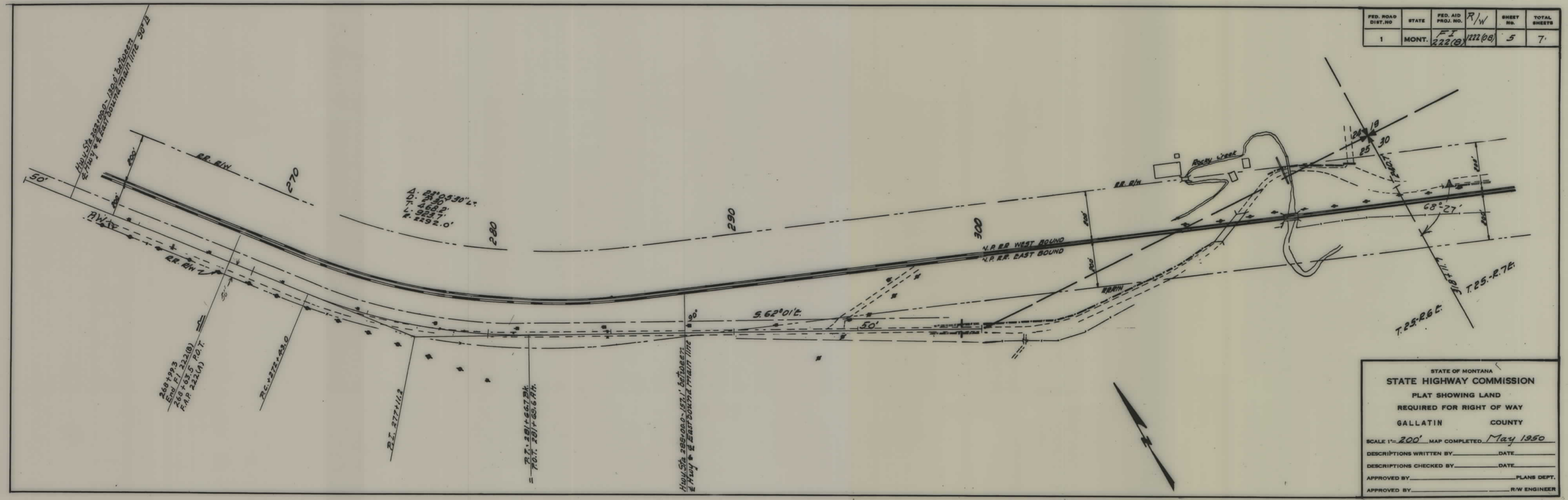

STATE OF MONTANA

STATE HIGHWAY COMMISSION

PLAT SHOWING LAND
REQUIRED FOR RIGHT OF WAY

GALLATIN COUNTY

SCALE 1" = 200' MAP COMPLETED May 1950

DESCRIPTIONS WRITTEN BY _____ DATE _____

DESCRIPTIONS CHECKED BY _____ DATE _____

APPROVED BY _____ PLANS DEPT.

APPROVED BY _____ R/W ENGINEER

FI 222(8) SHT 5 OF 7

4

FED. ROAD DIST. NO	STATE	FED. AID PROJ. NO.	R/W PROJ. NO.	SHEET NO.	TOTAL SHEETS
1	MONT.	FI 222(8)	1222 -08	1	7

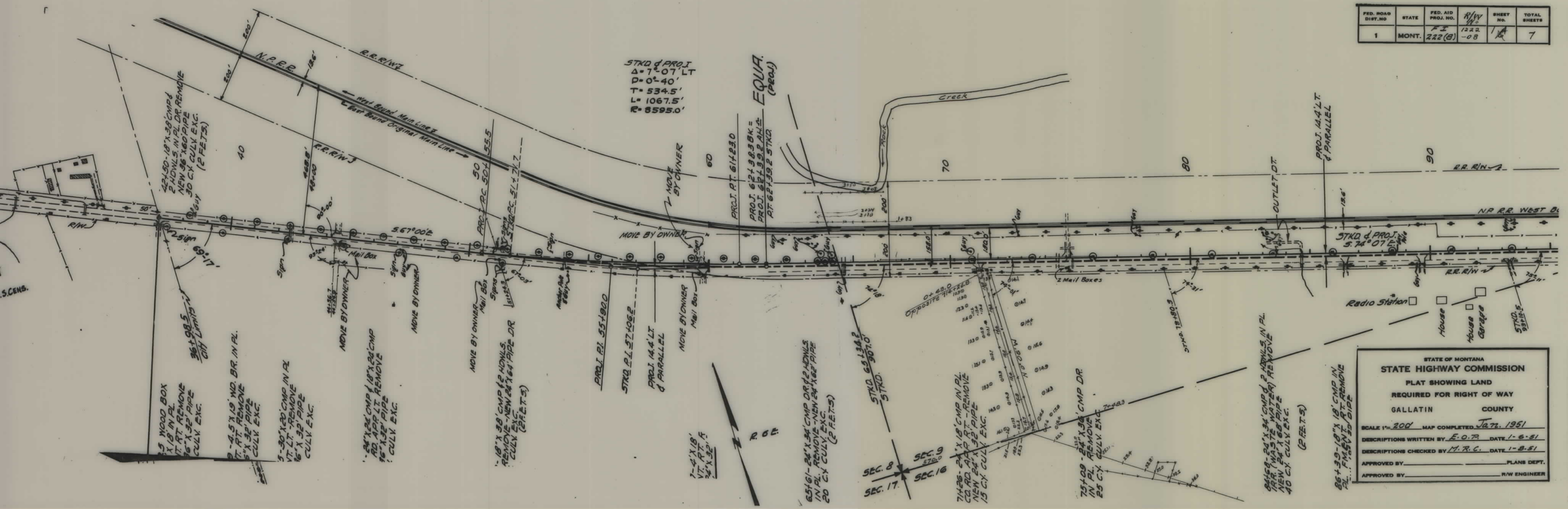

FI 222(8) SHT 6 OF 7

5

FED. ROAD DIST. NO	STATE	FED. AID PROJ. NO.	R/W No.	SHEET No.	TOTAL SHEETS
1	MONT.	FI 222 (8)	1222 08	7	7

application for use permit made 1/22/57

STATE OF MONTANA

STATE HIGHWAY COMMISSION

PLAT SHOWING LAND REQUIRED FOR RIGHT OF WAY

GALLATIN COUNTY

SCALE 1"= 400' MAP COMPLETED Jan 1951

DESCRIPTIONS WRITTEN BY _____ DATE _____

DESCRIPTIONS CHECKED BY _____ DATE _____

APPROVED BY _____ PLANS DEPT.

APPROVED BY _____ R/W ENGINEER

FI 222(8) SHT 7 OF 7

4

"IMPERIAL" TRACING CLOTH K & E CO., N. Y.