PLANS
NOT
TO
SCALE

FED. ROAD DIST. NO.	STATE	FED. AID PROJ. NO.	FISCAL YEAR	SHEET NO.	TOTAL SHEETS
1	MONT.	256E		1	18

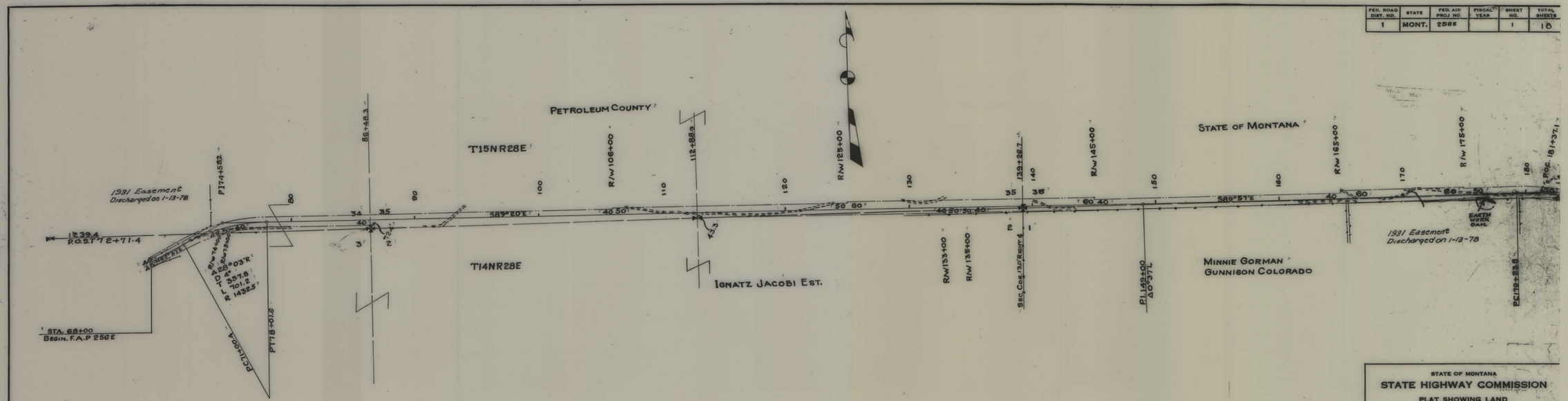

STATE OF MONTANA

STATE HIGHWAY COMMISSION

PLAT SHOWING LAND REQUIRED FOR RIGHT OF WAY

PETROLEUM COUNTY

SCALE 1" = 400' MAP COMPLETED AUG-28 1931

DESCRIPTIONS WRITTEN BY T.P.J. DATE 8/28/31

DESCRIPTIONS CHECKED BY T.J. DATE 8/28/31

APPROVED BY _____ PLANS DEPT.

APPROVED BY _____ R/W ENGINEER

FAP 256E SHT 1 OF 18

4

FED. ROAD DIST. NO.	STATE	FED. AID PROJ. NO.	FISCAL YEAR	SHEET NO.	TOTAL SHEETS
1	MONT.	256E		2	18

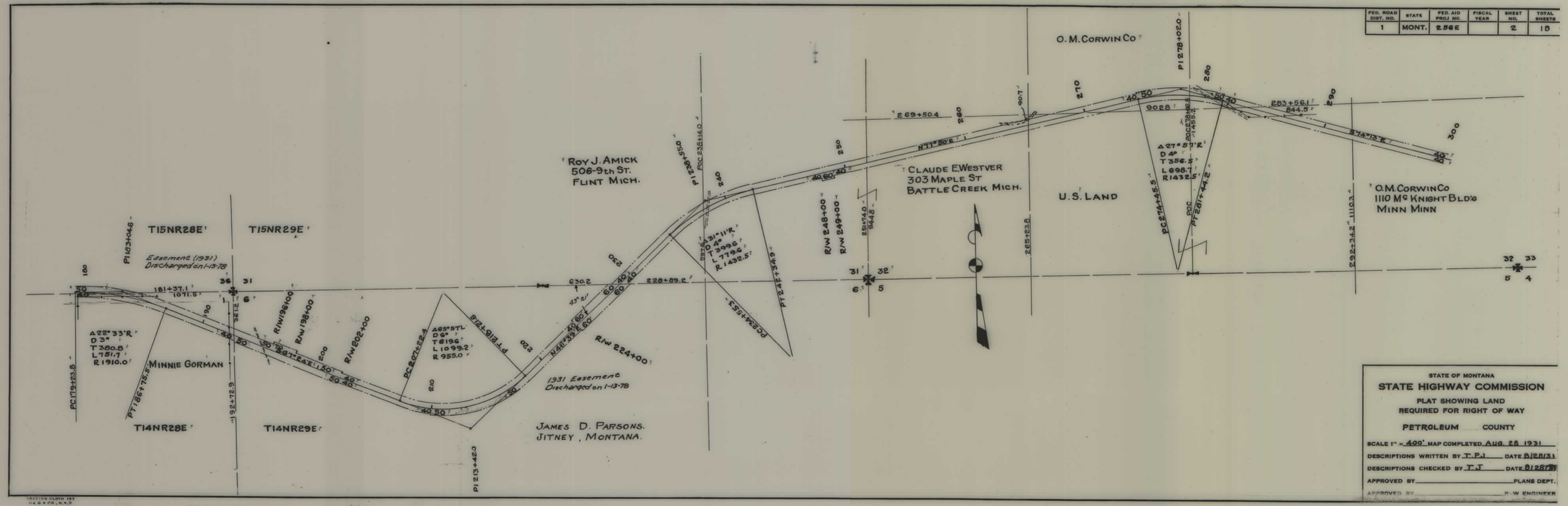

FAP 256E SHT 2 OF 18

4

FED. ROAD DIST. NO.	STATE	FED. AID PROJ. NO.	FISCAL YEAR	SHEET NO.	TOTAL SHEETS
1	MONT.	256E		3	18

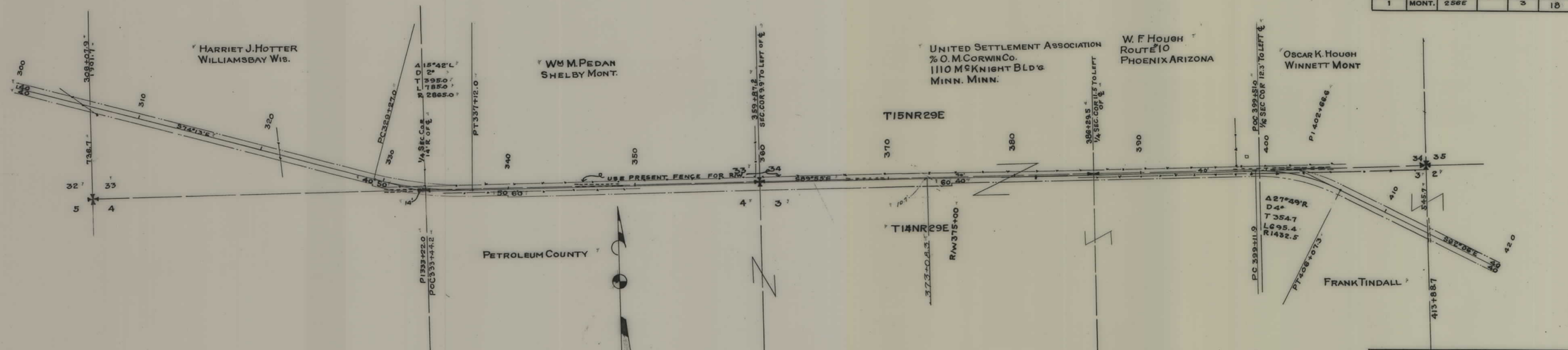

STATE OF MONTANA

STATE HIGHWAY COMMISSION

PLAT SHOWING LAND
REQUIRED FOR RIGHT OF WAY

PETROLEUM COUNTY

SCALE 1" = 400' MAP COMPLETED AUG 28 1931

DESCRIPTIONS WRITTEN BY T.P.J. DATE 8/28/31

DESCRIPTIONS CHECKED BY T.O.J. DATE 8/28/31

APPROVED BY _____ PLANS DEPT.

APPROVED BY _____ R-W ENGINEER

FAP 256E SHT 3 OF 18

5

FED. ROAD DIST. NO.	STATE	FED. AID PROJ. NO.	FISCAL YEAR	SHEET NO.	TOTAL SHEETS
1	MONT.	256E		4	18

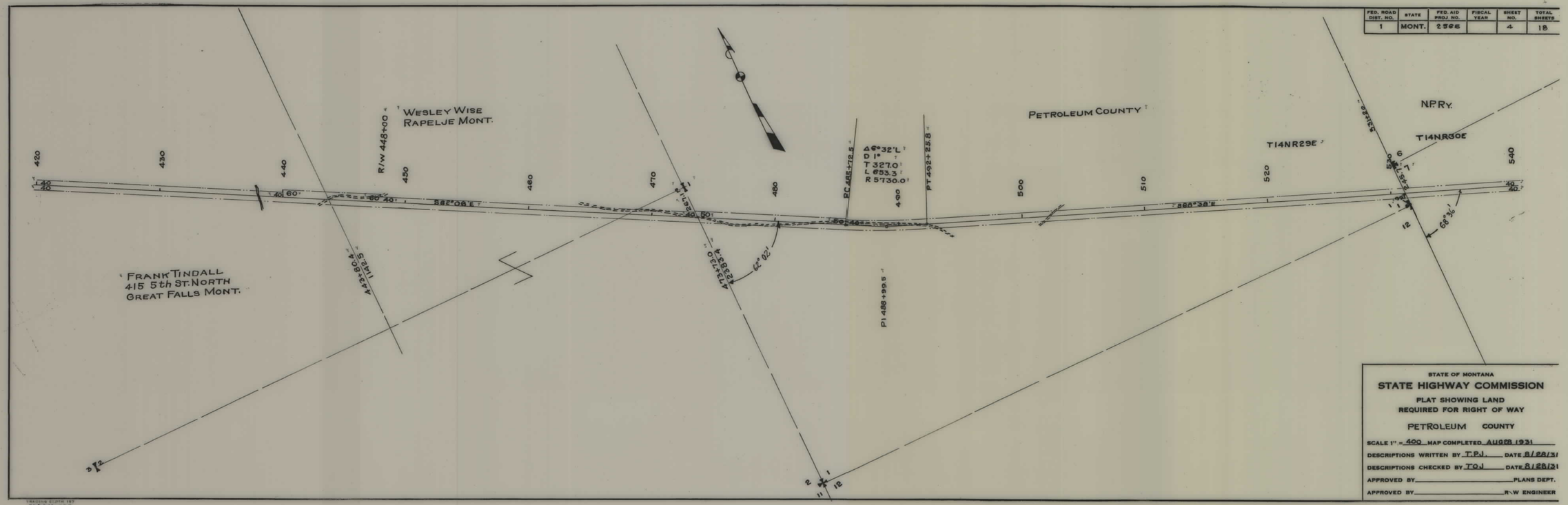

STATE OF MONTANA

STATE HIGHWAY COMMISSION

PLAT SHOWING LAND
REQUIRED FOR RIGHT OF WAY

PETROLEUM COUNTY

SCALE 1" = 400 MAP COMPLETED AUGUST 1931

DESCRIPTIONS WRITTEN BY T.P.J. DATE 8/28/31

DESCRIPTIONS CHECKED BY T.O.J. DATE 8/28/31

APPROVED BY _____ PLANS DEPT.

APPROVED BY _____ R/W ENGINEER

FAP 256E SHT 4 OF 18

FED. ROAD DIST. NO.	STATE	FED. AID PROJ. NO.	FISCAL YEAR	SHEET NO.	TOTAL SHEETS
1	MONT.	256E		5	18

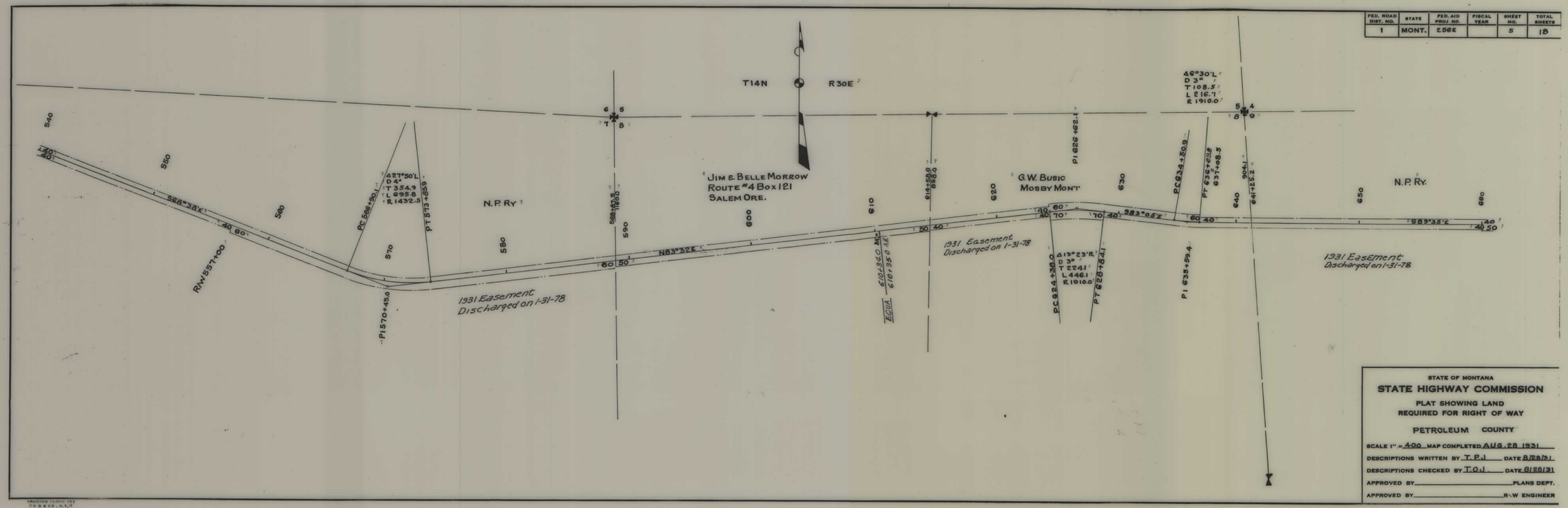

STATE OF MONTANA

STATE HIGHWAY COMMISSION

PLAT SHOWING LAND
REQUIRED FOR RIGHT OF WAY

PETROLEUM COUNTY

SCALE 1" = 400 MAP COMPLETED AUG. 28 1931

DESCRIPTIONS WRITTEN BY T.P.J. DATE 8/28/31

DESCRIPTIONS CHECKED BY T.O.J. DATE 8/28/31

APPROVED BY _____ PLANS DEPT.

APPROVED BY _____ R-W ENGINEER

FAP 256E SHT 5 OF 18

4

FED. ROAD DIST. NO.	STATE	FED. AID PROJ. NO.	FISCAL YEAR	SHEET NO.	TOTAL SHEETS
1	MONT.	256E		6	18

STATE OF MONTANA

STATE HIGHWAY COMMISSION

PLAT SHOWING LAND
REQUIRED FOR RIGHT OF WAY

GARFIELD COUNTY

SCALE 1" = 400 MAP COMPLETED AUG 28 1931

DESCRIPTIONS WRITTEN BY TPJ DATE AUG 28

DESCRIPTIONS CHECKED BY TOJ DATE 8/28/31

APPROVED BY ______________ PLANS DEPT.

APPROVED BY ______________ R/W ENGINEER

TRACING CLOTH 197
K & E CO., N.Y.

FAP 256E SHT 6 OF 18

5

FED. ROAD DIST. NO.	STATE	FED. AID PROJ NO.	FISCAL YEAR	SHEET NO.	TOTAL SHEETS
1	MONT.	256A		7	18

STATE OF MONTANA

STATE HIGHWAY COMMISSION

PLAT SHOWING LAND
REQUIRED FOR RIGHT OF WAY

GARFIELD COUNTY

SCALE 1" = 400 MAP COMPLETED AUG 28 1931

DESCRIPTIONS WRITTEN BY T.P.J DATE 8/28/31

DESCRIPTIONS CHECKED BY T.O.J DATE 8/28/31

APPROVED BY ______ PLANS DEPT.

APPROVED BY ______ R/W ENGINEER

TRACING CLOTH
DK & E CO., N.Y.

FAP 256E SHT 7 OF 18

9

FED. ROAD DIST. NO.	STATE	FED. AID PROJ. NO.	FISCAL YEAR	SHEET NO.	TOTAL SHEETS
1	MONT.	256E		8	18

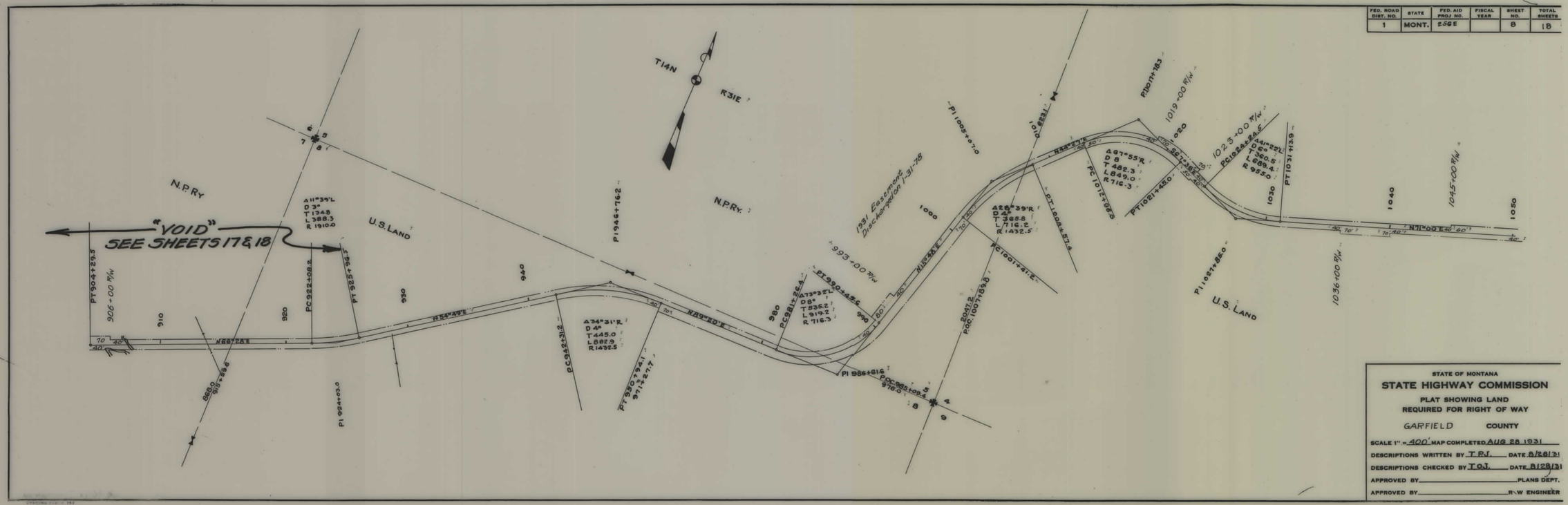

FAP 256E SHT 8 OF 18

4

FED. ROAD DIST. NO.	STATE	FED. AID PROJ. NO.	FISCAL YEAR	SHEET NO.	TOTAL SHEETS
1	MONT.	256E		9	18

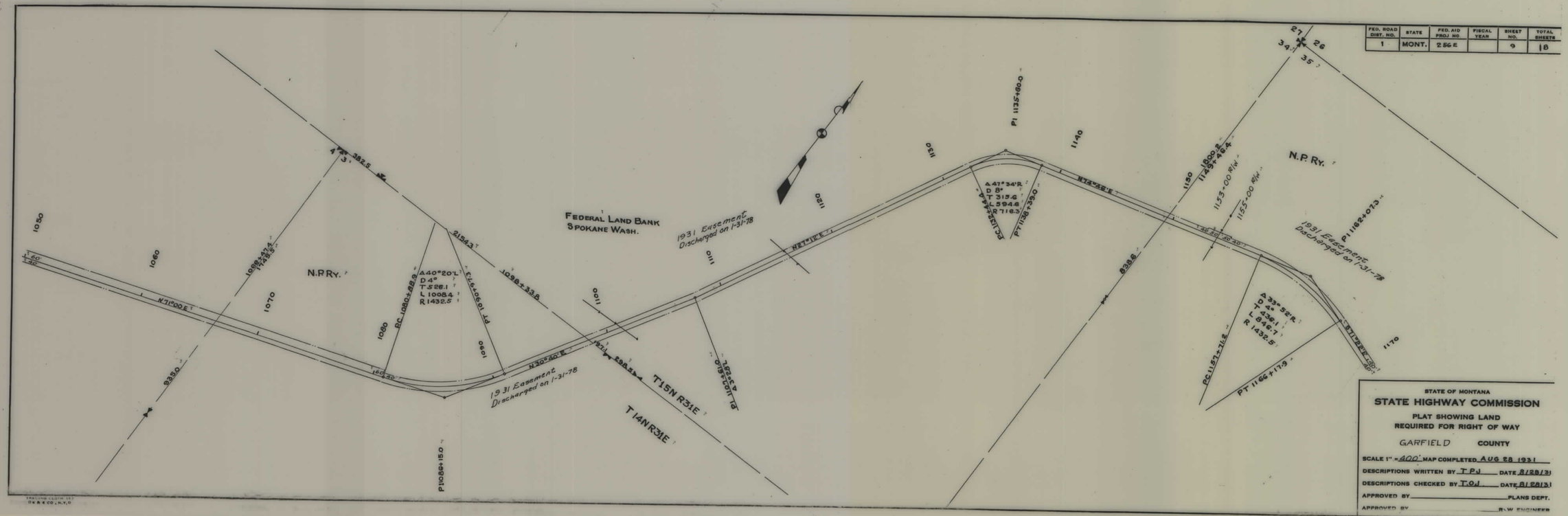

STATE OF MONTANA

STATE HIGHWAY COMMISSION

PLAT SHOWING LAND
REQUIRED FOR RIGHT OF WAY

GARFIELD COUNTY

SCALE 1" = 400' MAP COMPLETED AUG 28 1931

DESCRIPTIONS WRITTEN BY T.P.J. DATE 8/28/31

DESCRIPTIONS CHECKED BY T.O.J. DATE 8/28/31

APPROVED BY _____ PLANS DEPT.

APPROVED BY _____ R.W. ENGINEER

FAP 256E SHT 9 OF 18

FED. ROAD DIST. NO.	STATE	FED. AID PROJ. NO.	FISCAL YEAR	SHEET NO.	TOTAL SHEETS
1	MONT.	256E		10	18

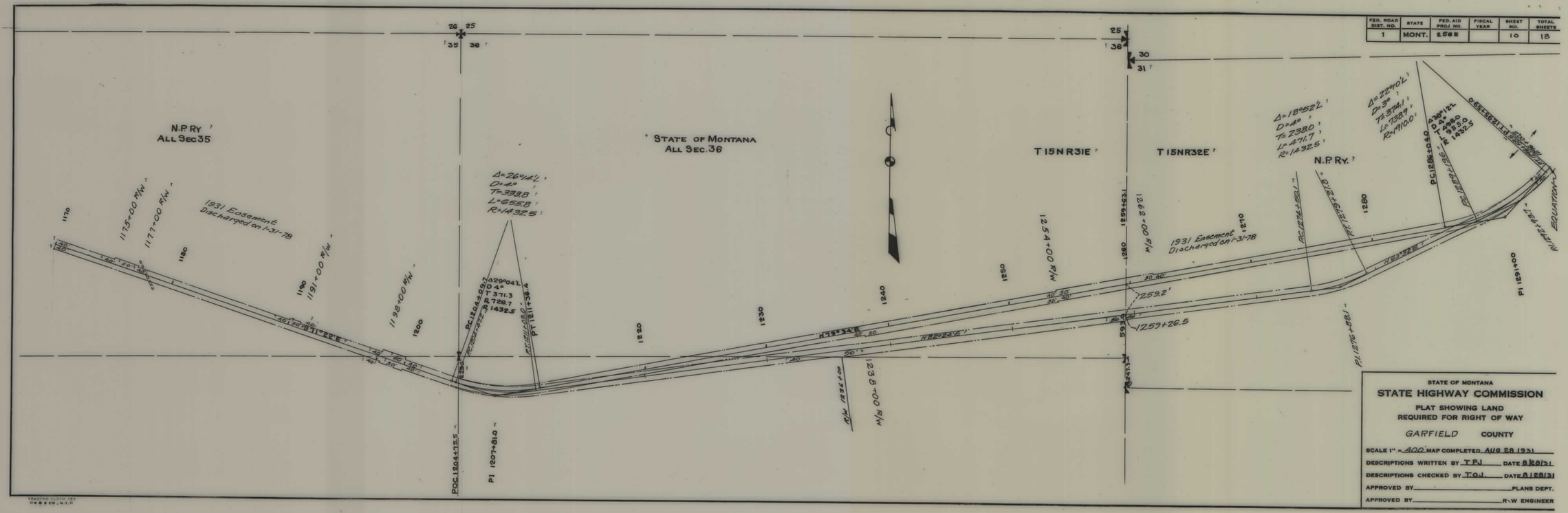

FAP 256E SHT 10 OF 18

4

FED. ROAD DIST. NO.	STATE	FED. AID PROJ. NO.	FISCAL YEAR	SHEET NO.	TOTAL SHEETS
1	MONT.	256E		11	18

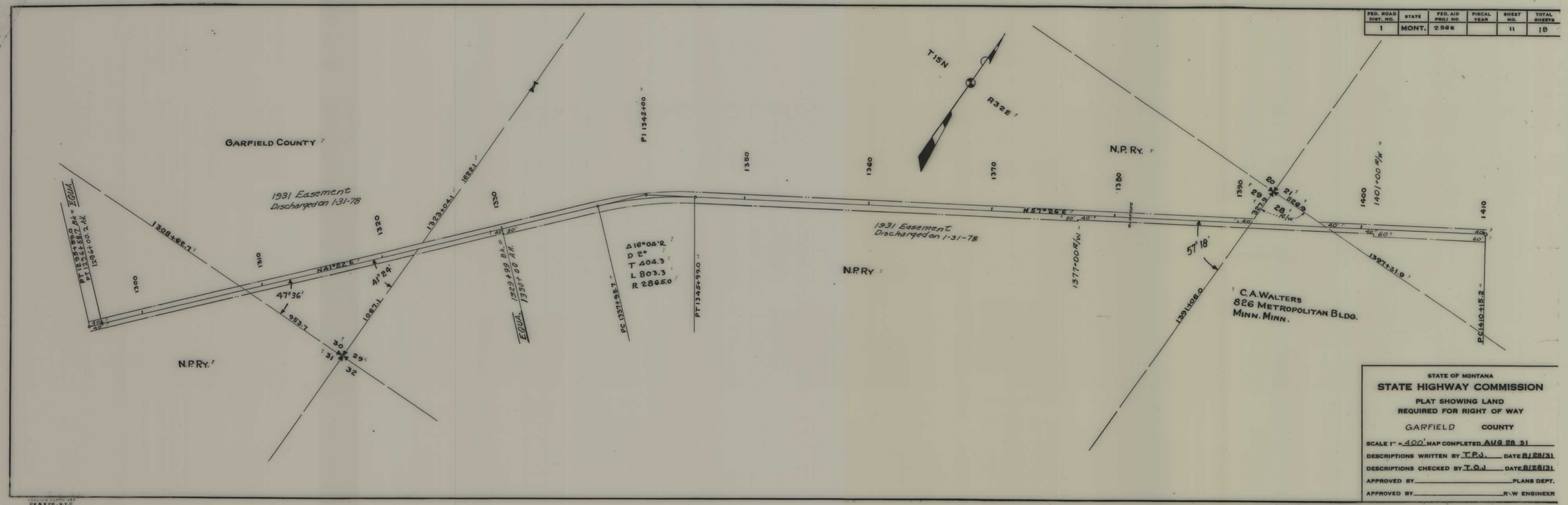

STATE OF MONTANA

STATE HIGHWAY COMMISSION

PLAT SHOWING LAND
REQUIRED FOR RIGHT OF WAY

GARFIELD COUNTY

SCALE 1" = 400' MAP COMPLETED AUG 28 31

DESCRIPTIONS WRITTEN BY T.P.J. DATE 8/28/31

DESCRIPTIONS CHECKED BY T.O.J. DATE 8/28/31

APPROVED BY _____ PLANS DEPT.

APPROVED BY _____ R/W ENGINEER

FAP 256E SHT 11 OF 18

4

FED. ROAD DIST. NO.	STATE	FED. AID PROJ. NO.	FISCAL YEAR	SHEET NO.	TOTAL SHEETS
1	MONT.	2.508		12	18

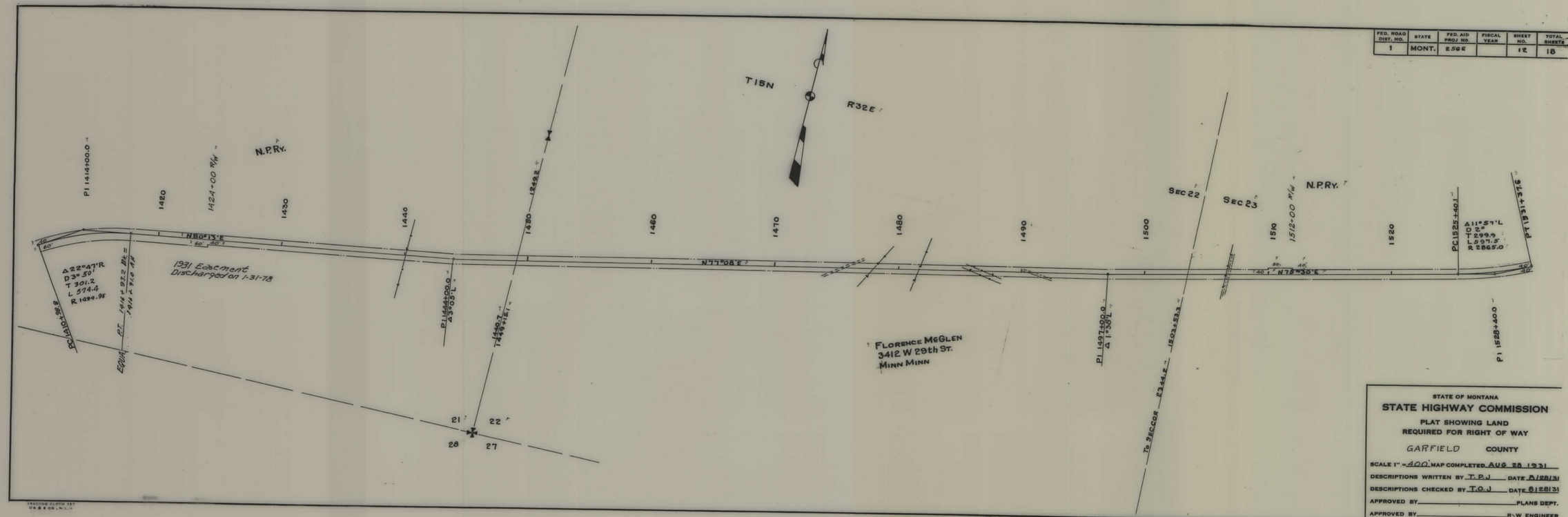

STATE OF MONTANA

STATE HIGHWAY COMMISSION

PLAT SHOWING LAND
REQUIRED FOR RIGHT OF WAY

GARFIELD COUNTY

SCALE 1" = 400' MAP COMPLETED AUG 28 1931

DESCRIPTIONS WRITTEN BY T.P.J DATE 8/28/31

DESCRIPTIONS CHECKED BY T.O.J DATE 8/28/31

APPROVED BY _____ PLANS DEPT.

APPROVED BY _____ R/W ENGINEER

FAP 256E SHT 12 OF 18

FED. ROAD DIST. NO.	STATE	FED. AID PROJ. NO.	FISCAL YEAR	SHEET NO.	TOTAL SHEETS
1	MONT.	256E		13	18

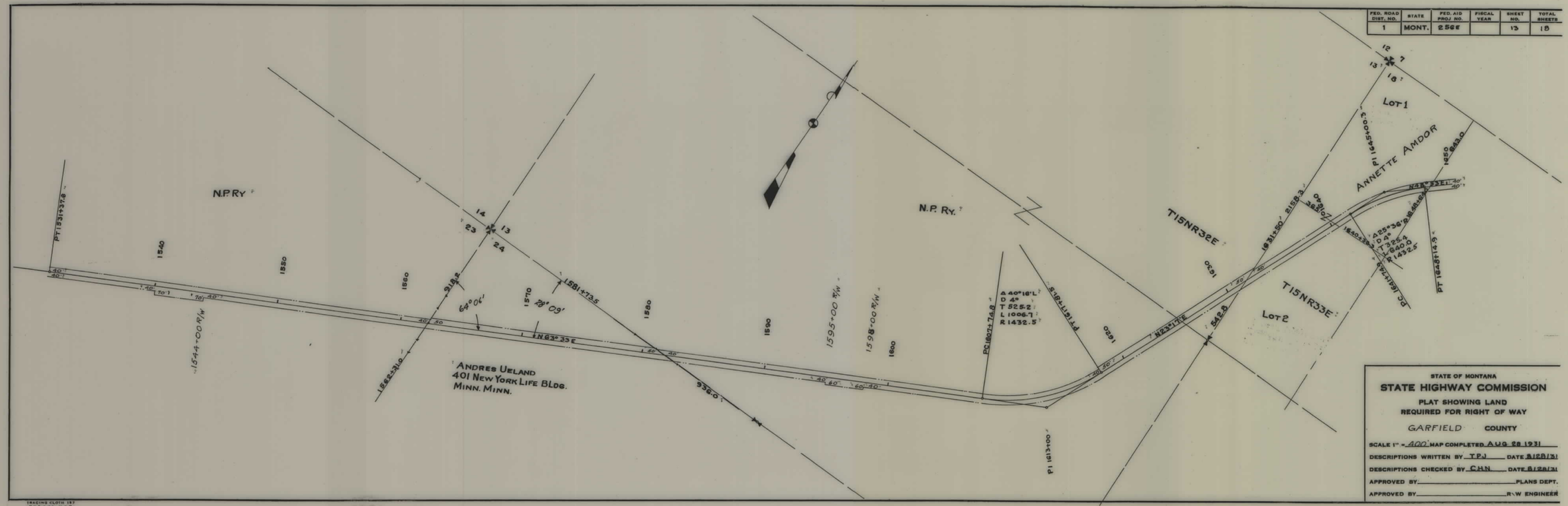

FAP 256E SHT 13 OF 18

4

FED. ROAD DIST. NO.	STATE	FED. AID PROJ. NO.	FISCAL YEAR	SHEET NO.	TOTAL SHEETS
1	MONT.	256E		14	18

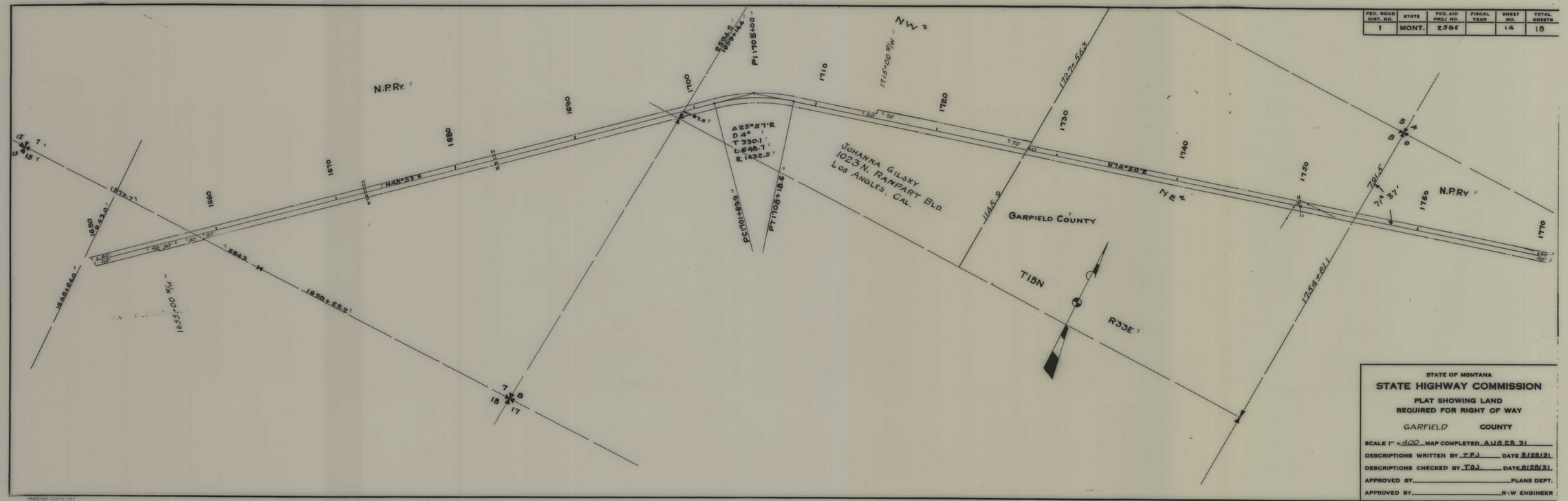

STATE OF MONTANA

STATE HIGHWAY COMMISSION

PLAT SHOWING LAND
REQUIRED FOR RIGHT OF WAY

GARFIELD COUNTY

SCALE 1" = 400 MAP COMPLETED AUG 28 31

DESCRIPTIONS WRITTEN BY T.P.J. DATE 8/28/31

DESCRIPTIONS CHECKED BY T.P.J. DATE 8/28/31

APPROVED BY _____ PLANS DEPT.

APPROVED BY _____ R\W ENGINEER

FAP 256E SHT 14 OF 18

5

FED. ROAD DIST. NO.	STATE	FED. AID PROJ. NO.	FISCAL YEAR	SHEET NO.	TOTAL SHEETS
1	MONT.	256E		15	18

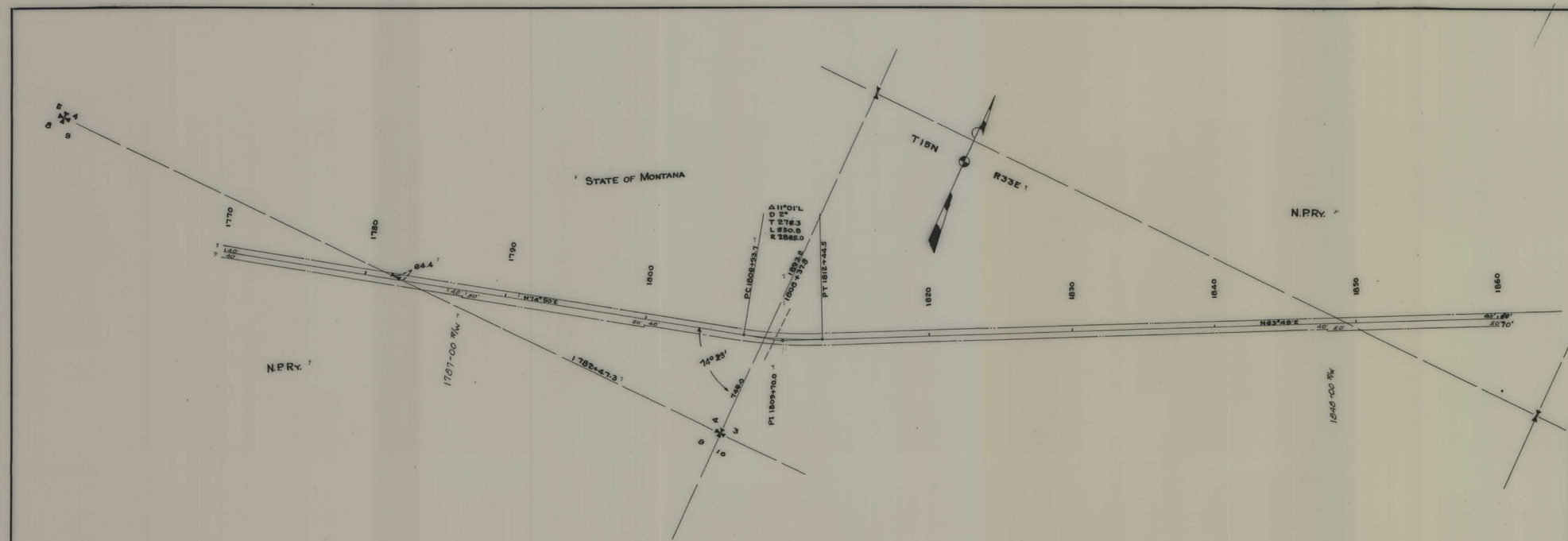

STATE OF MONTANA

STATE HIGHWAY COMMISSION

PLAT SHOWING LAND
REQUIRED FOR RIGHT OF WAY

GARFIELD COUNTY

SCALE 1" = 400' MAP COMPLETED AUG 28/1931

DESCRIPTIONS WRITTEN BY T.P.J. DATE 8/28/31

DESCRIPTIONS CHECKED BY T.O.J. DATE 8/28/31

APPROVED BY _____ PLANS DEPT.

APPROVED BY _____ R/W ENGINEER

FAP 256E SHT 15 OF 18

4

FED. ROAD DIST. NO.	STATE	FED. AID PROJ. NO.	FISCAL YEAR	SHEET NO.	TOTAL SHEETS
1	MONT.	256E		16	18

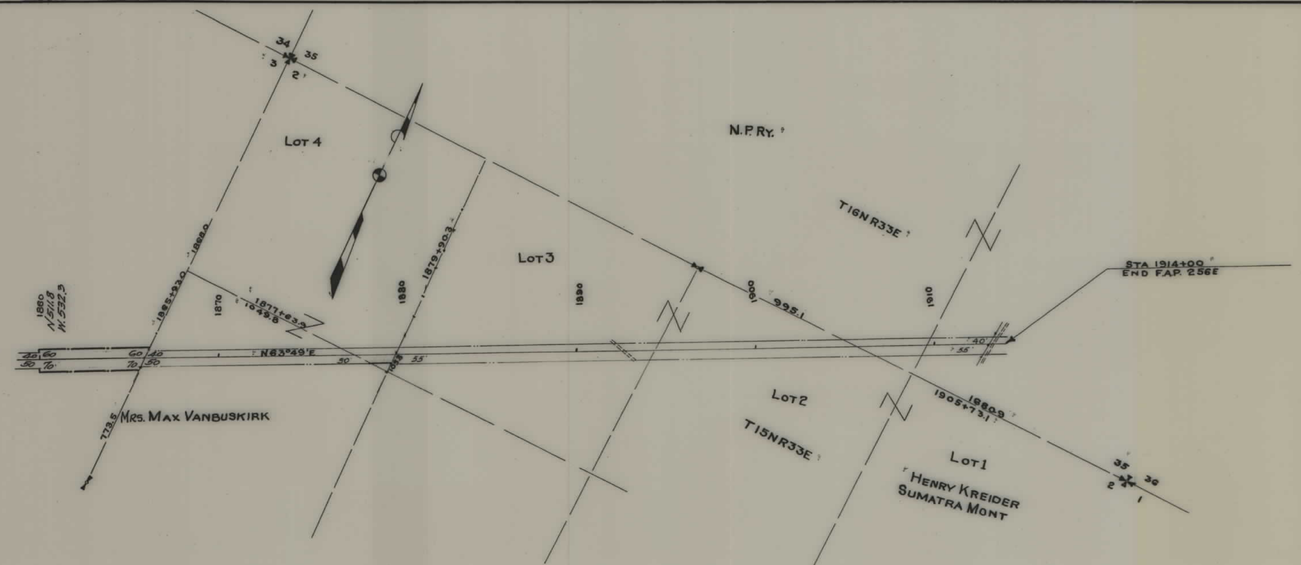

STATE OF MONTANA

STATE HIGHWAY COMMISSION

PLAT SHOWING LAND
REQUIRED FOR RIGHT OF WAY

GARFIELD COUNTY

SCALE 1" = 400' MAP COMPLETED 8-28-31

DESCRIPTIONS WRITTEN BY T.P.J. DATE 8-28-31

DESCRIPTIONS CHECKED BY C.H.N. DATE 8-28-31

APPROVED BY _____ PLANS DEPT.

APPROVED BY _____ R\W ENGINEER

FAP 256E SHT 16 OF 18

16

FED. ROAD DIST. NO.	STATE	FED. AID PROJ. NO.	FISCAL YEAR	SHEET NO.	TOTAL SHEETS
1	MONT.	256-E		17	18

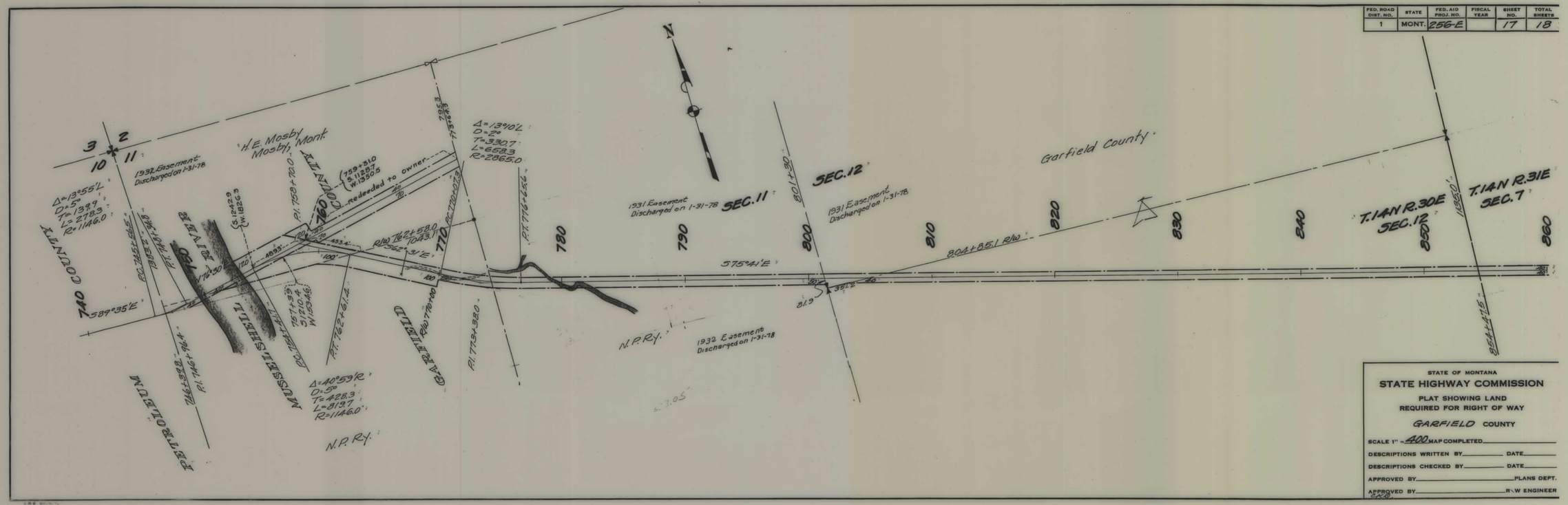

STATE OF MONTANA

STATE HIGHWAY COMMISSION

PLAT SHOWING LAND
REQUIRED FOR RIGHT OF WAY

GARFIELD COUNTY

SCALE 1" = 400 MAP COMPLETED _____

DESCRIPTIONS WRITTEN BY _____ DATE _____

DESCRIPTIONS CHECKED BY _____ DATE _____

APPROVED BY _____ PLANS DEPT.

APPROVED BY _____ R/W ENGINEER

FAP 256E SHT 17 OF 18

4

FED. ROAD DIST. NO.	STATE	FED. AID PROJ. NO.	FISCAL YEAR	SHEET NO.	TOTAL SHEETS
1	MONT.	256-E		18	18

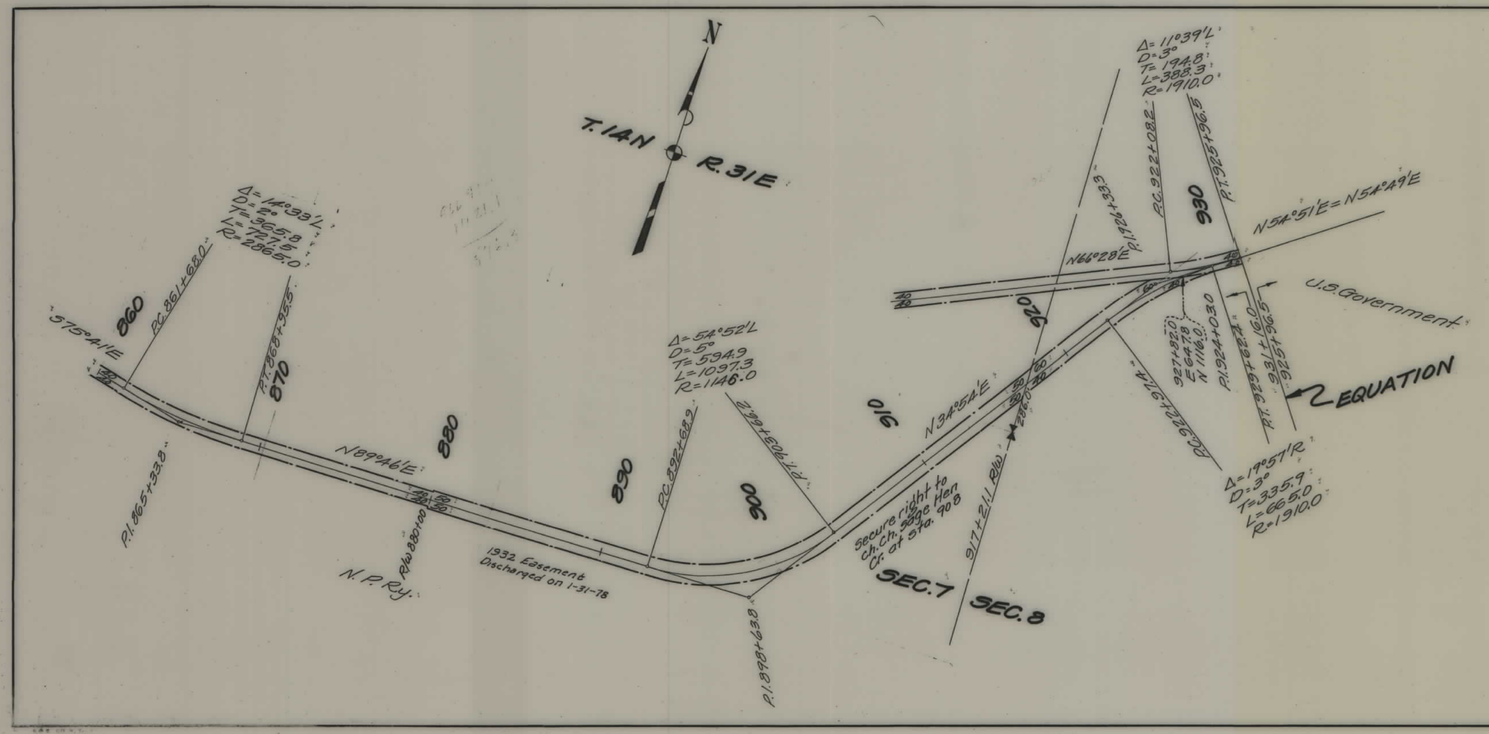

STATE OF MONTANA

STATE HIGHWAY COMMISSION

PLAT SHOWING LAND
REQUIRED FOR RIGHT OF WAY

GARFIELD COUNTY

SCALE 1" = 400' MAP COMPLETED _____

DESCRIPTIONS WRITTEN BY _____ DATE _____

DESCRIPTIONS CHECKED BY _____ DATE _____

APPROVED BY _____ PLANS DEPT.

APPROVED BY _____ R-W ENGINEER

FAP 256E SHT 18 OF 18

4