PLANS
NOT
TO
SCALE

FED. ROAD DIST. NO.	STATE	FED. AID PROJECT NUMBERS CONST. NO.	R/W NO.	STATE NO.	SHEET NO	TOTAL SHEETS
8	MONT.		F-190(5)	1190-05	1	15

BIRCH CREEK TO BROWNING

STATE OF MONTANA
STATE HIGHWAY COMMISSION

RIGHT OF WAY PLAN OF

FEDERAL AID PROJECT NO. F-190(5)R/W F-190( )CONST.

BIRCH CREEK TO BROWNING

15.577 MILES

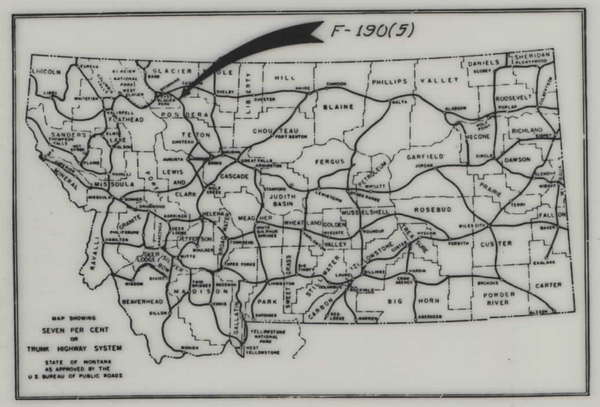

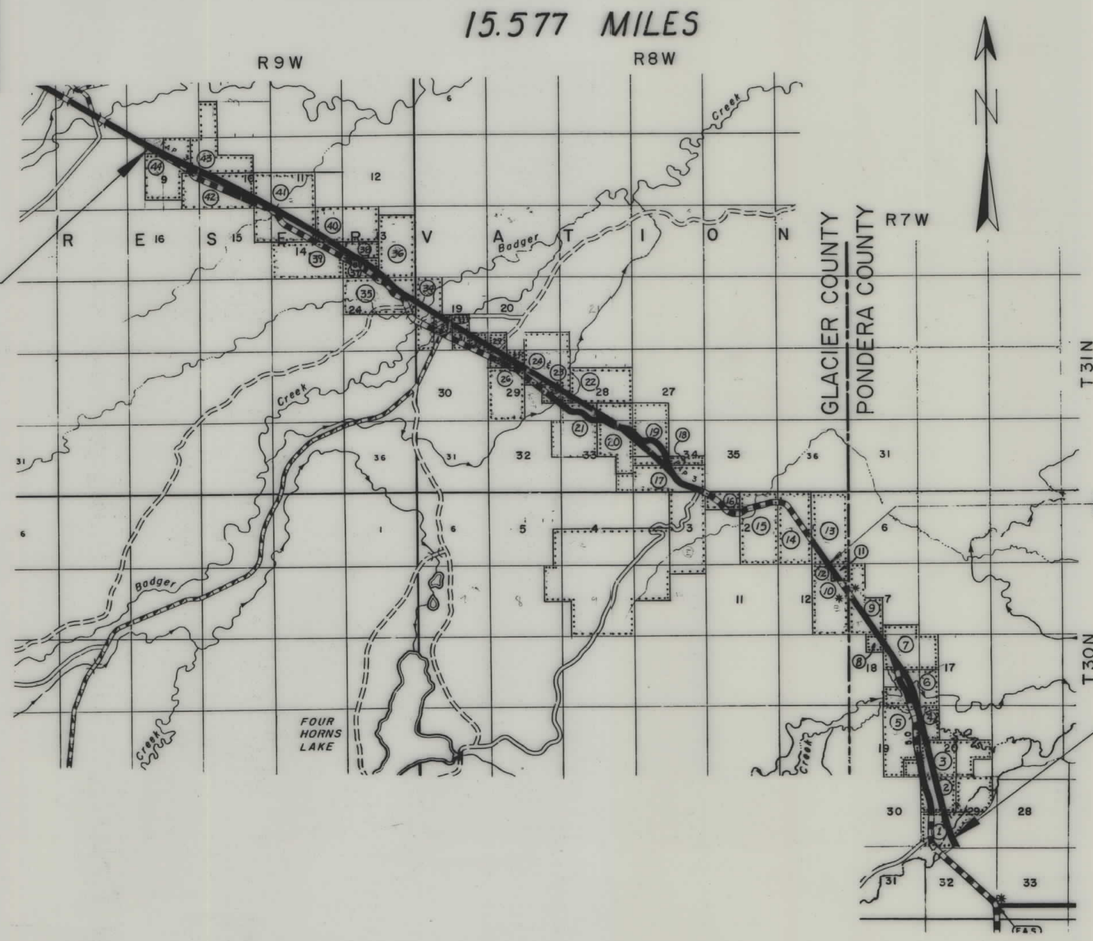

CONVENTIONAL SIGNS

STATE AND NATIONAL LINE
COUNTY LINE
CITY, VILLAGE OR BOROUGH LINE
TOWNSHIP LINE
SECTION LINE
RESERVATION LINE
FENCE LINE
GUARD RAIL
OWNERSHIP BOUNDARY
RIGHT OF WAY LINE
RIGHT OF WAY LINE FENCED
TRAVELED WAY
RAILROADS
RETAINING WALLS
BASE OR SURVEY LINE
LEVEE
CULVERTS IN PLACE (PLAN)
NEW CULVERTS (PLAN)
NEW CULVERTS (PROFILE)
TROLLEY POLE
POWER POLE
TELEPHONE OR TELEGRAPH POLE
MARSH
DITCH
RIPRAP
BRIDGE
SECTION CORNER FOUND UNFOUND
1/4 SECTION CORNER FOUND UNFOUND
1/16 CORNER FOUND UNFOUND
CENTER OF SECTION
CONTROL OF ACCESS WITH FENCE
CONTROL OF ACCESS WITHOUT FENCE
PARCEL NUMBER
CATTLE GUARD
GATE IN FENCE
CONSTRUCTION LIMITS CUT FILL

8/17/64 4/15/65

FED ROAD DIST NO	STATE	FED AID PROJECT NUMBERS CONST NO	FED AID PROJECT NUMBERS R/W NO.	STATE NO	SHEET NO	TOTAL SHEETS
8	MONT		F 190-(5)	1190-05	2	15

BIRCH CREEK TO BROWNING

OWNERSHIPS

PARCEL	NAME	ADDRESS	TOTAL ACREAGE	GROSS TAKE ACREAGE	P.T.W. ACREAGE	NET TAKE ACREAGE	REMAINDER LEFT	REMAINDER RIGHT
1	JULIA PEPION (DEC) ALLOT # 2353		258.63 AC.	10.44 AC.		10.44 AC.	118.91 AC.	129.28 AC.
2	THE BLACKFEET TRIBE OF INDIANS		155.00	10.82 AC.		10.82 AC.	51.70 AC.	92.48 AC.

MAPS MADE
MAPS REVISED
MAPS TO BUR. PUB. ROADS
MAPS COMPLETED 8/7/64-11/16/64 1/22/65

STATE OF MONTANA
STATE HIGHWAY COMMISSON
LAND REQUIRED FOR RIGHT OF WAY
PONDERA COUNTY
SCALE 1" = 200' MAP APPROVED BY

FED ROAD DIV. NO.	STATE	FED AID PROJECT NUMBERS		STATE NO	SHEET NO	TOTAL SHEETS
		CONST NO	R/W NO.			
8	MONT		F190 (5)	1190-05	3	15

OWNERSHIPS

PARCEL	NAME	ADDRESS	TOTAL ACREAGE	GROSS TAKE ACREAGE	P.T.W. ACREAGE	NET TAKE ACREAGE	REMAINDER LEFT	REMAINDER RIGHT
2	BLACKFEET TRIBE		155.00	10.82		10.82	51.70	92.48
3	MERIL & GRACE KUKA	PONDERA, MONT.	160.00	9.79		9.79	23.94	126.27
4	LLOYD BEREZAY & GARTH N.&	PONDERA, MONT.		4.84		4.84		
	BEATRICE JUNE LEISHMAN 1/2							
5	POLITE PEPION-ALLOT# 2340		280.00	6.76		6.76	270.18	3.06

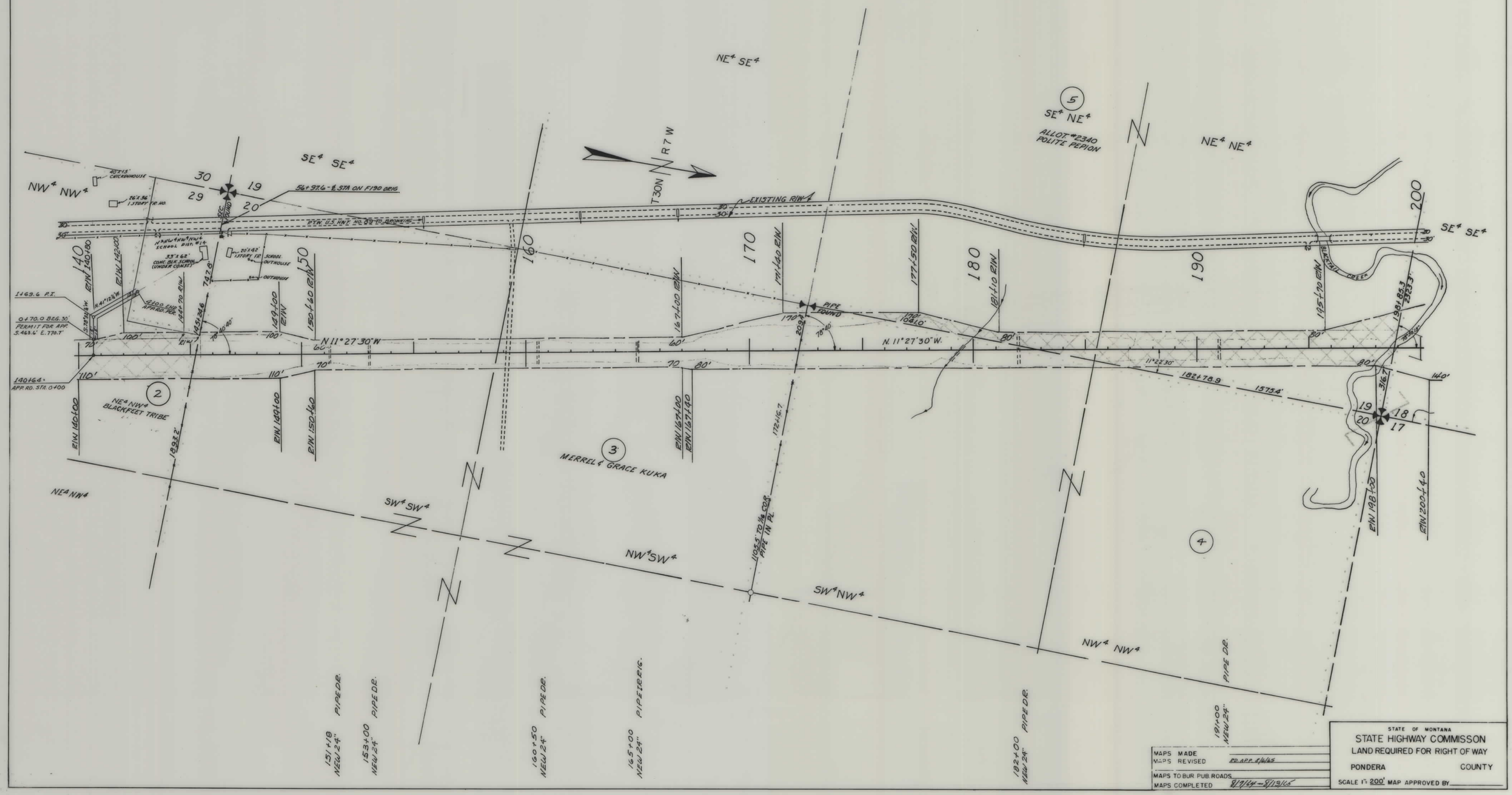

MAPS MADE
MAPS REVISED CO. APP. 4/16/65
MAPS TO BUR. PUB. ROADS
MAPS COMPLETED 8/19/64 - 5/13/65

STATE OF MONTANA
STATE HIGHWAY COMMISSON
LAND REQUIRED FOR RIGHT OF WAY
PONDERA COUNTY
SCALE 1" = 200' MAP APPROVED BY

FED. ROAD DIST NO.	STATE	FED. AID PROJECT NUMBERS CONST NO.	R/W NO.	STATE NO.	SHEET NO	TOTAL SHEETS
8	MONT.		F 190 (5)	1190-05	4	15

OWNERSHIPS

PARCEL	NAME	ADDRESS	TOTAL ACREAGE	GROSS TAKE ACREAGE	P.T.W. ACREAGE	NET TAKE ACREAGE	REMAINDER LEFT	REMAINDER RIGHT
6	LLOYD C. BEREZAY &			15.61		15.61		
	GARTH & BEATRICE JUNE LEISHMAN 1/2 - CUTBANK, MONT.							
7	RAY O. DAVIS	VALIER, MONT.	200.00	12.07	1.52	10.55	28.14	159.79
8	AGNES OWLCHILD ALLOT. #464		40.00	3.59	1.34	2.25	34.15	2.26
4 & 6	LLOYD C. BEREZAY ETAL.		280.00	20.45		20.45	73.60	185.95

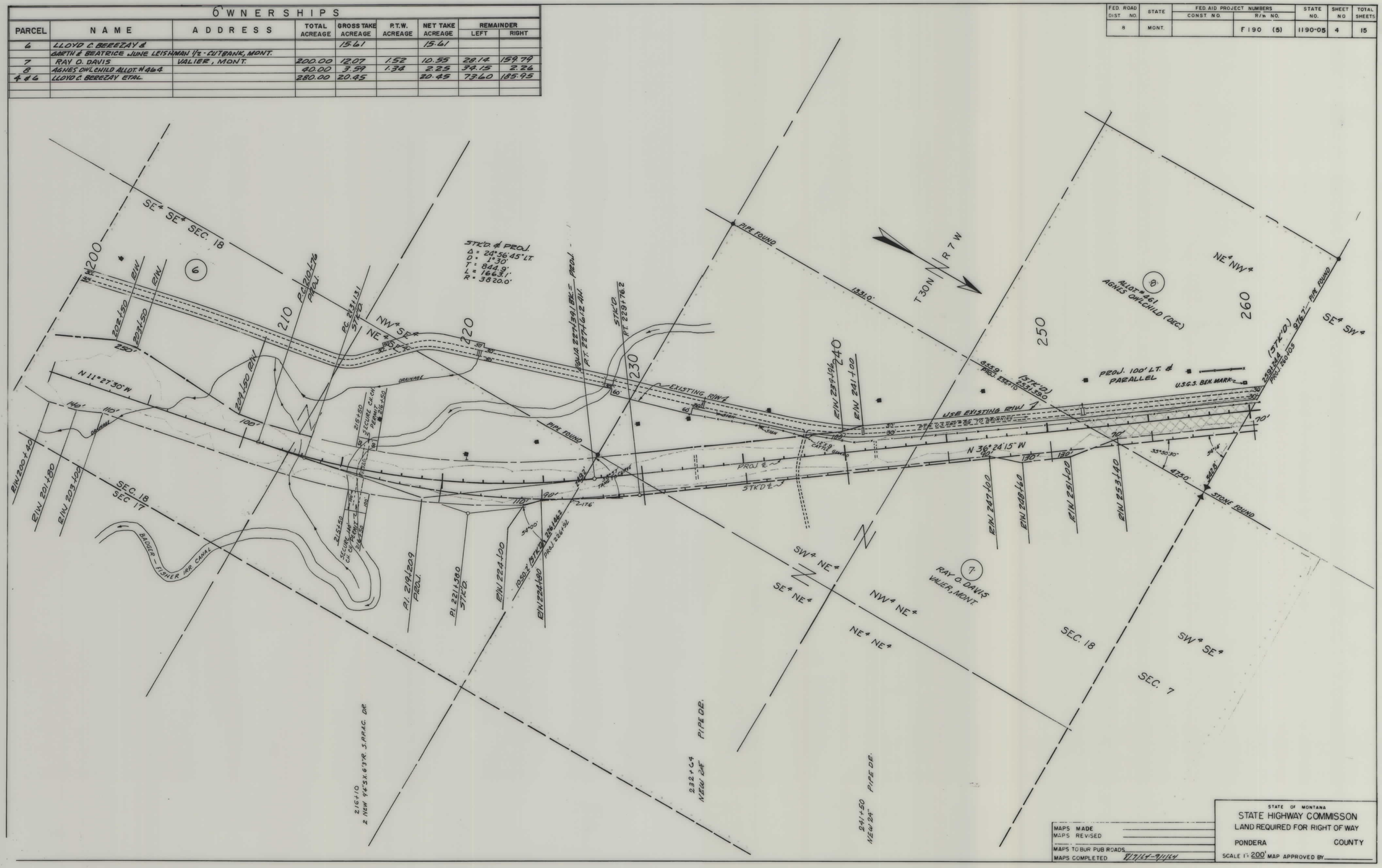

MAPS MADE
MAPS REVISED
MAPS TO BUR PUB ROADS
MAPS COMPLETED 8/7/64-9/1/64

STATE OF MONTANA
STATE HIGHWAY COMMISSON
LAND REQUIRED FOR RIGHT OF WAY
PONDERA COUNTY
SCALE 1" = 200' MAP APPROVED BY

FED ROAD DIST NO	STATE	FED AID PROJECT NUMBERS CONST NO	RIW NO.	STATE NO	SHEET NO	TOTAL SHEETS
8	MONT		F 190 (5)	1190-05	5	15

OWNERSHIPS

PARCEL	NAME	ADDRESS	TOTAL ACREAGE	GROSS TAKE ACREAGE	P.T.W. ACREAGE	NET TAKE ACREAGE	REMAINDER LEFT	REMAINDER RIGHT
9	BLACKFEET TRIBE			15.28	4.66	10.62		
10	TAIL FEATHERS ALLOT #364			5.60	2.09	3.51		
11	BLACKFEET TRIBE			2.21	0.66	1.55		
12	TAIL FEATHERS ALLOT #364			3.71	1.58	2.13		
10 & 12	TAIL FEATHERS ALLOT #364		268.11	9.31	3.67	5.64	246.66	12.14

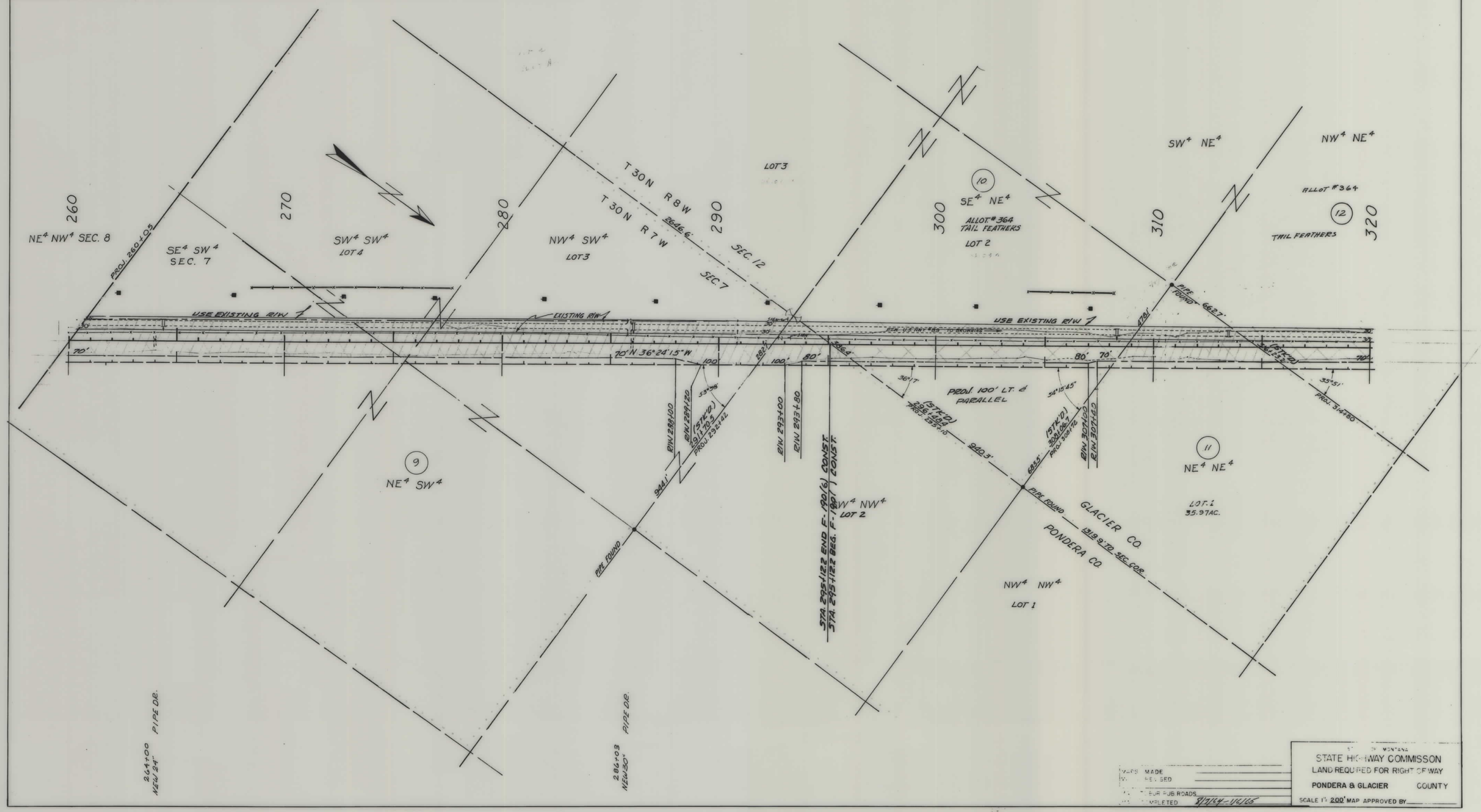

MAPS MADE
REVISED
FOR PUB ROADS
COMPLETED 8/7/64-1/1/65

STATE OF MONTANA
STATE HIGHWAY COMMISSON
LAND REQUIRED FOR RIGHT OF WAY
PONDERA & GLACIER COUNTY
SCALE 1" = 200' MAP APPROVED BY

FINAL	STATE	FED AID PROJECT NUMBERS		STATE NO.	SHEET NO	TOTAL SHEETS
		CONST NO	R/W NO.			
8	MONT		F 190 (5)	1190-05	6	15

OWNERSHIPS

PARCEL	NAME	ADDRESS	TOTAL ACREAGE	GROSS TAKE ACREAGE	P.T.W. ACREAGE	NET TAKE ACREAGE	REMAINDER LEFT	REMAINDER RIGHT
13	GEORGE HORN ALLOT #123		305.26	4.56	1.50	3.06	5.79	294.91
14	SUSAN HORN ALLOT #124		319.52	17.76	5.65	12.11	155.21	146.55

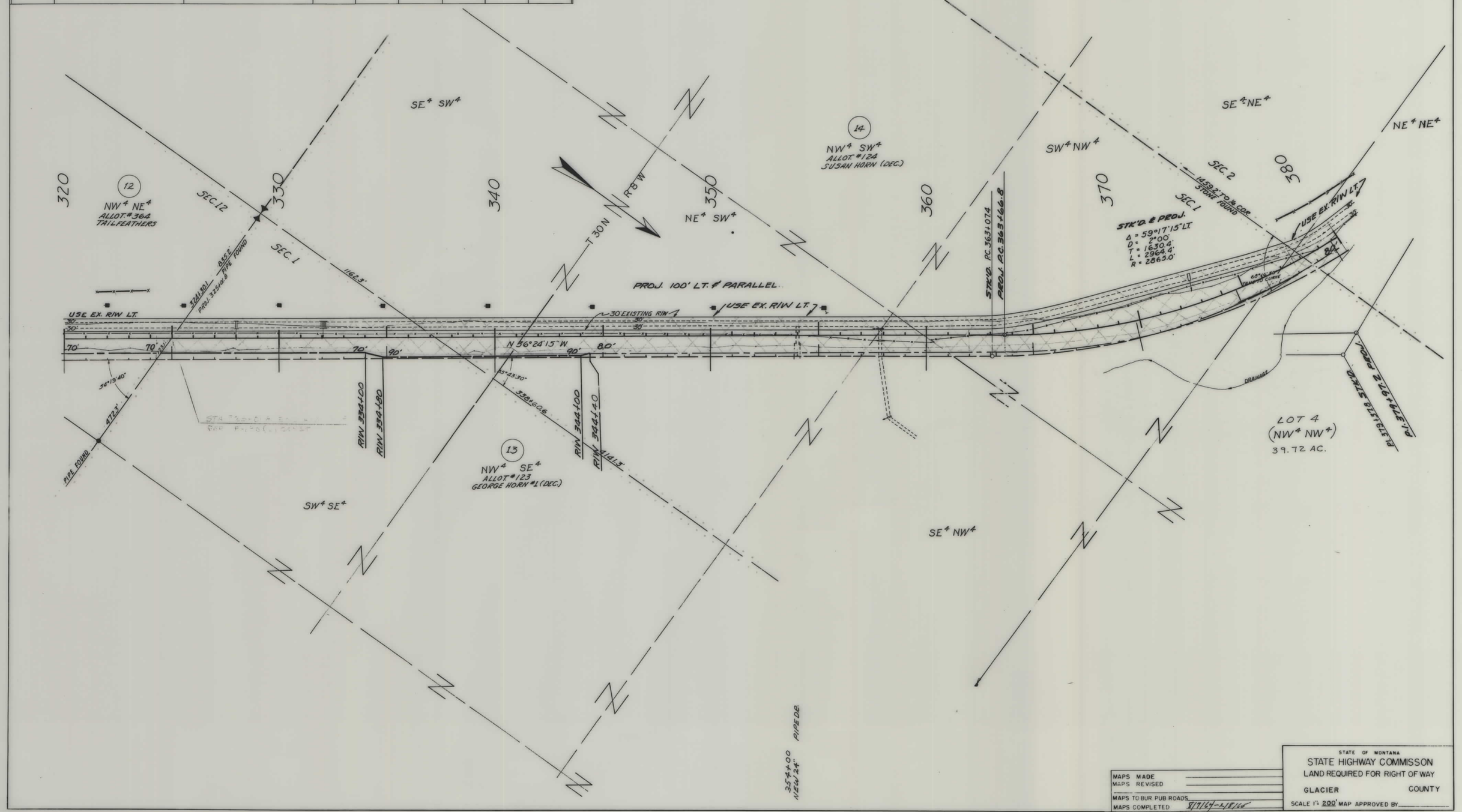

MAPS MADE
MAPS REVISED
MAPS TO BUR PUB ROADS
MAPS COMPLETED 8/7/64-1/18/66

STATE OF MONTANA
STATE HIGHWAY COMMISSON
LAND REQUIRED FOR RIGHT OF WAY
GLACIER COUNTY
SCALE 1" = 200' MAP APPROVED BY

FED ROAD DIST NO	STATE	FED AID PROJECT NUMBERS CONST NO	R/W NO.	STATE NO	SHEET NO	TOTAL SHEETS
8	MONT		F 190 (5)	1190-05	7	15

OWNERSHIPS

PARCEL	NAME	ADDRESS	TOTAL ACREAGE	GROSS TAKE ACREAGE	P.T.W. ACREAGE	NET TAKE ACREAGE	REMAINDER LEFT	REMAINDER RIGHT
15	NANCY HORN ALLOT # 127		319.27	14.54	3.75	10.79	249.80	54.93
16	JENNIE BOUTIER ALLOT #532		79.09	19.34	2.82	16.52	18.84	40.91
17	MERVIN DERUWE	BROWNING, MONTANA.	1990.05	18.60	3.35	15.25	1922.92	57.53

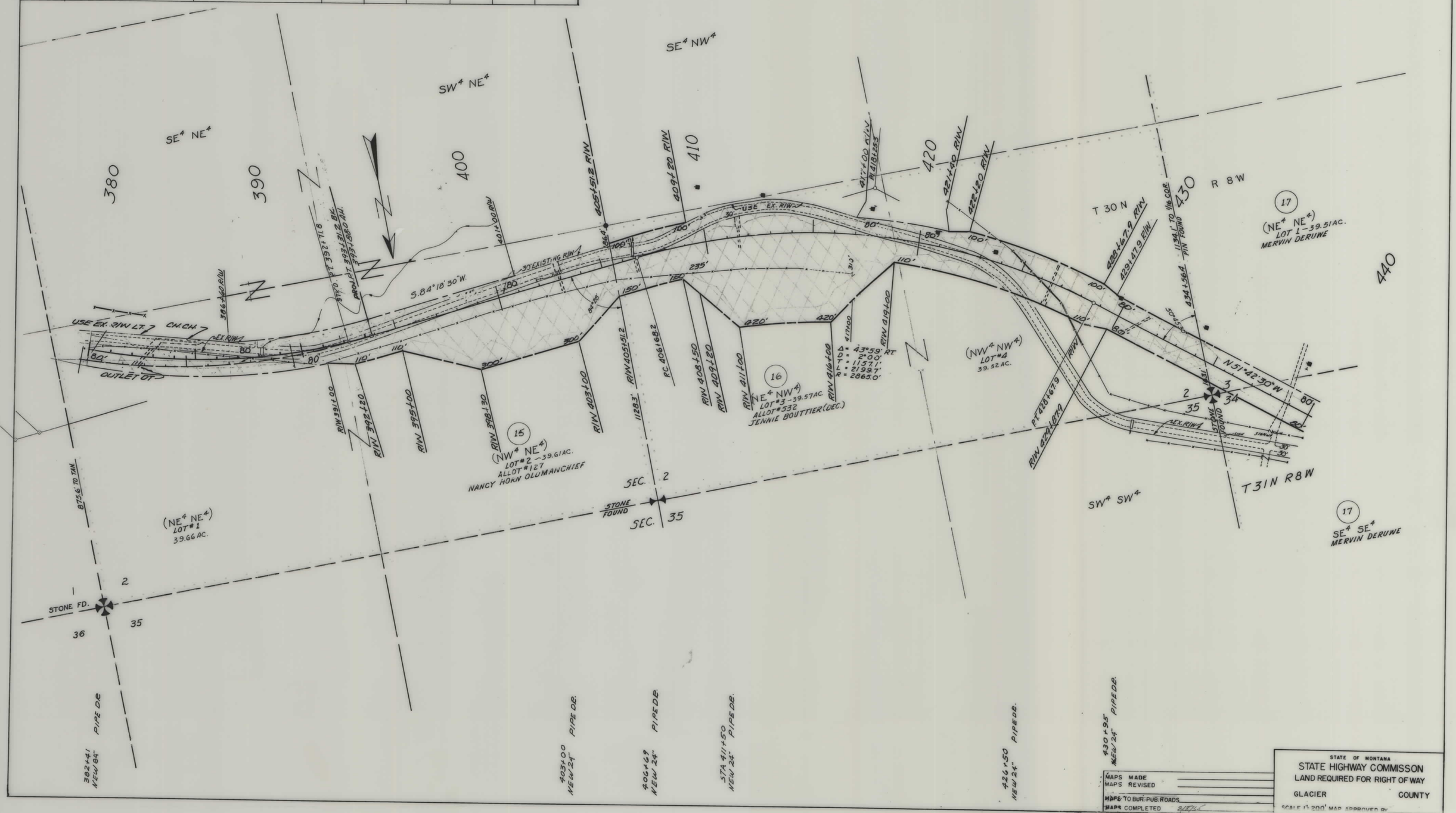

MAPS MADE
MAPS REVISED
MAPS TO BUR. PUB. ROADS
MAPS COMPLETED

STATE OF MONTANA
STATE HIGHWAY COMMISSON
LAND REQUIRED FOR RIGHT OF WAY
GLACIER COUNTY
SCALE 1" = 200' MAP APPROVED BY

FED. ROAD NO.	STATE	FED. & PROJECT NUMBERS NO.	NO.	PARTS	STATE NO.	SHEET NO.	TOTAL SHEETS
			F 190 (5)		1190-05	8	15

OWNERSHIPS

PARCEL	NAME	ADDRESS	TOTAL ACREAGE	GROSS TAKE ACREAGE	P.T.W. ACREAGE	NET TAKE ACREAGE	REMAINDER LEFT	REMAINDER RIGHT
17	MERVIN DERUWE	BROWNING, MONTANA	1999.05	18.60	3.35	15.25	1922.92	57.53
18	CHRISTINE BOY-ALLOT #2750-A		40.0	0.11		0.11		39.89
19	SMALL WOMAN CURLE BEAR #588		280.0	23.45		23.45	48.89	207.66

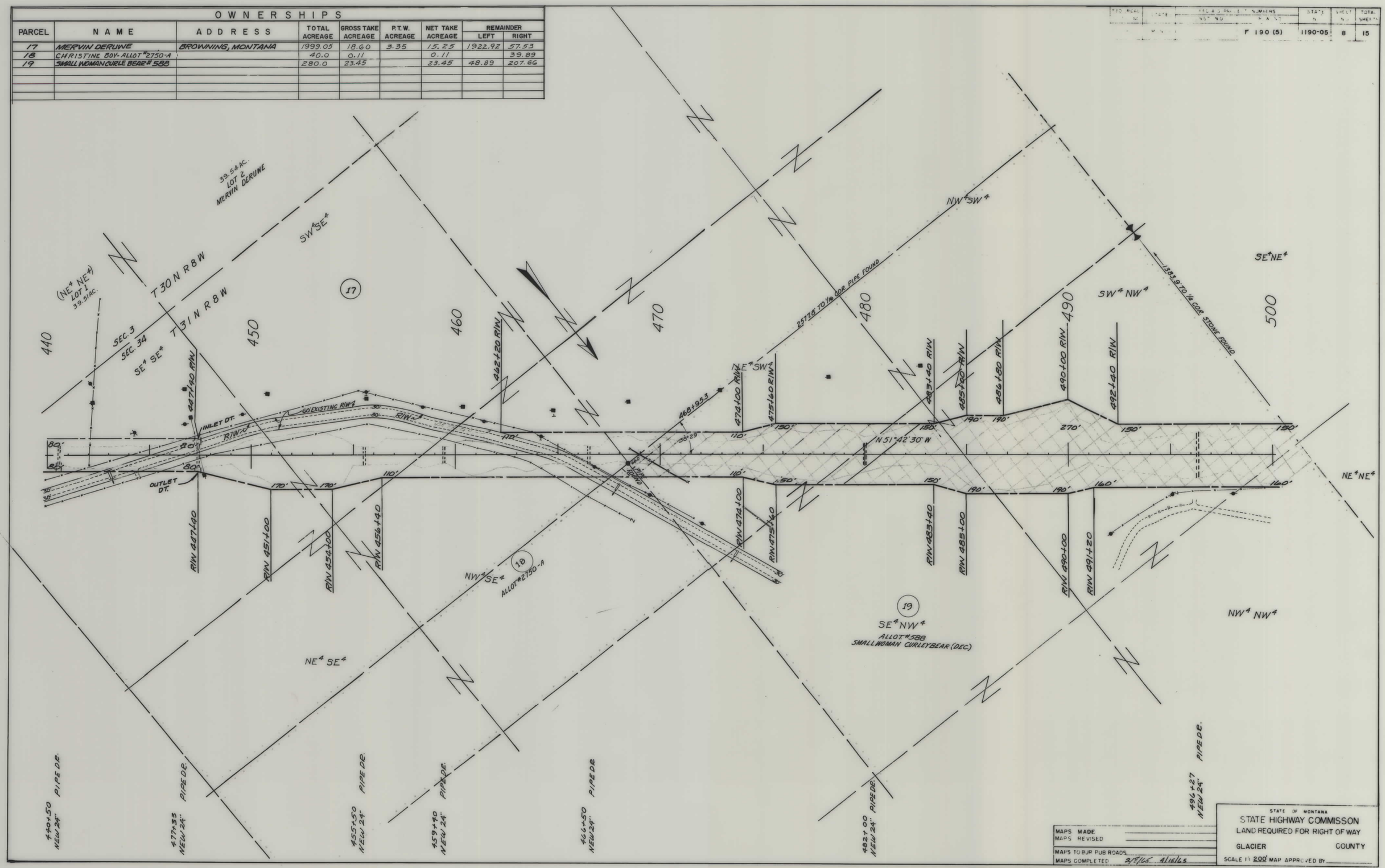

MAPS MADE
MAPS REVISED
MAPS TO BUR PUB ROADS
MAPS COMPLETED 2/8/65 4/15/65

STATE OF MONTANA
STATE HIGHWAY COMMISSON
LAND REQUIRED FOR RIGHT OF WAY
GLACIER COUNTY
SCALE 1" = 200' MAP APPROVED BY

FED ROAD SYSTEM NO.	STATE	FED AID PROJECT NUMBERS CONST NO	RW NO	STATE NO.	SHEET NO.	TOTAL SHEETS
8	MONT		F 190 (5)	1190-05	9	15

OWNERSHIPS

PARCEL	NAME	ADDRESS	TOTAL ACREAGE	GROSS TAKE ACREAGE	P.T.W. ACREAGE	NET TAKE ACREAGE	REMAINDER LEFT	REMAINDER RIGHT
19	SMALL WOMEN CURLEY BEAR ALL. #588		280.0	23.45		23.45	48.89	207.66
20	MAGGIE BEARCHIEF SPOTTED EAGLE ALL. #550		280.0	27.67	2.10	25.57	170.18	82.15
21	JOSEPH GREE MEDICINE ALL. #546		280.0	4.82		4.82	268.58	6.60
22	DONALD W. WETZEL	BROWNING, MONTANA	280.0	3.96		3.96	3.18	272.86
23	THOMAS SWIMSUNDER-ALLOT #1344		SEE SHEET NO. 10					

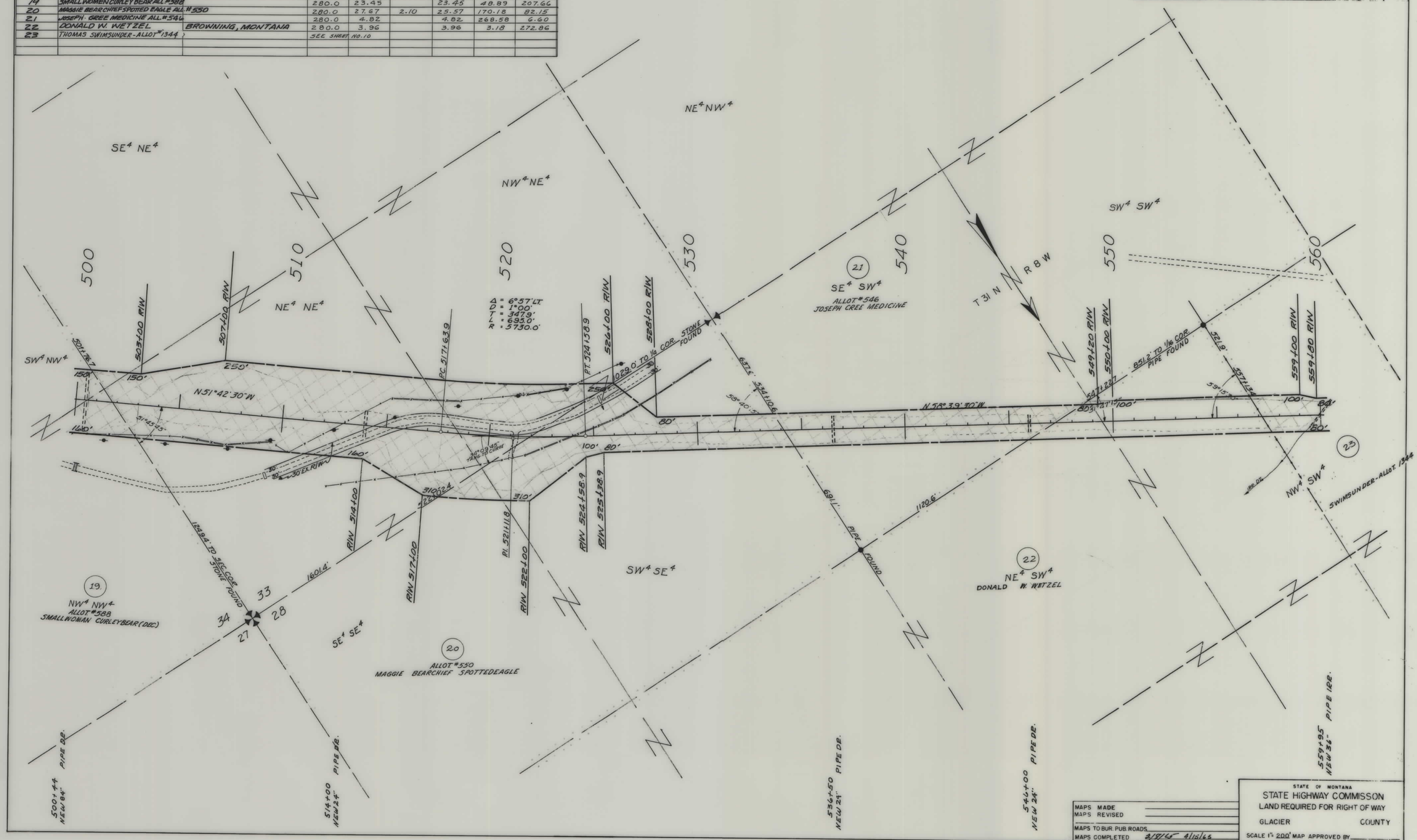

MAPS MADE
MAPS REVISED
MAPS TO BUR. PUB. ROADS
MAPS COMPLETED 2/18/65 4/15/65

STATE OF MONTANA
STATE HIGHWAY COMMISSON
LAND REQUIRED FOR RIGHT OF WAY
GLACIER COUNTY
SCALE 1" = 200' MAP APPROVED BY

FED. ROAD DIST. NO.	STATE	FED. AID PROJECT NUMBERS CONST. NO.	R/W NO.	STATE NO.	SHEET NO.	TOTAL SHEETS
8	MONT.		F 190 (5)	1190-05	10	15

OWNERSHIPS

PARCEL	NAME	ADDRESS	TOTAL ACREAGE	GROSS TAKE ACREAGE	P.T.W. ACREAGE	NET TAKE ACREAGE	REMAINDER LEFT	REMAINDER RIGHT
24	THOMAS SWIMSUNDER- ALLOT. 1344			10.87	0.20	10.67		
25	JOSEPHINE RACINE ALLOT #528		40.0	2.80	—	2.80	35.52	1.68
26	SWIMSUNDER ALLOT # 1341		240.0	2.34	0.84	1.50	237.66	
27	WILLIAM WHITECALF ALLOT #491		40.0	5.57	0.22	5.35	5.73	28.70
28	AGNES WHITECALF - ALLOT. 490		40.0	4.76		4.76	29.25	5.99
23	THOMAS SWIMSUNDER- ALLOT. 1344			2.92		2.92		
23 & 24	THOMAS SWIMSUNDER-ALLOT. 1344		320.0	13.79	0.20	13.59	30.83	275.38

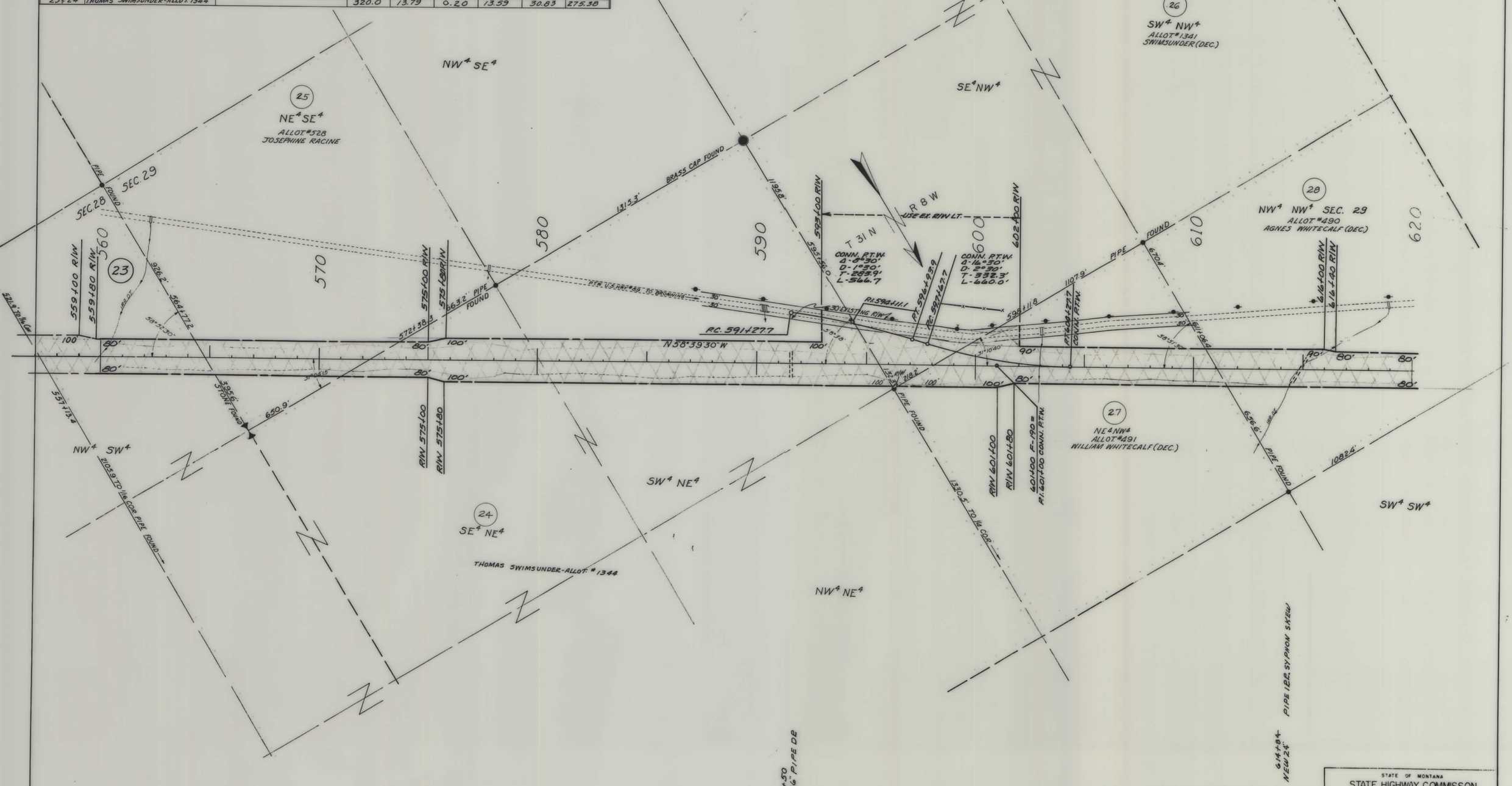

MAPS MADE
MAPS REVISED
MAPS TO BUR. PUB. ROADS
MAPS COMPLETED 2/12/65-2/16/65 4/12/65

STATE OF MONTANA
STATE HIGHWAY COMMISSON
LAND REQUIRED FOR RIGHT OF WAY
GLACIER COUNTY
SCALE 1" = 200' MAP APPROVED BY

FED ROAD DIV. NO.	STATE	FED AID PROJECT NUMBERS CONST. NO.	RW NO.	STATE NO	SHEET NO	TOTAL SHEETS
1	MONT.		F 190 (5)	1190-05	11	15

OWNERSHIPS

PARCEL	NAME	ADDRESS	TOTAL ACREAGE	GROSS TAKE ACREAGE	P.T.W. ACREAGE	NET TAKE ACREAGE	REMAINDER LEFT	REMAINDER RIGHT
28	AGNES WHITE CALF ALLOT # 490		40.0	4.76		4.76	29.25	5.99
29	JULIA WHITE CALF ALLOT 488		40.0	1.09		1.09		38.91
30	AGENCY RESERVE		40.0	5.98		5.98	13.65	20.37
31	JENNIE BOUTIER ALLOT 532		40.0	2.67		2.67	36.02	1.31
32	ISABELLE TROMBLY ALLOT 530		40.00	3.19		3.19	2.36	34.45
33	ALFRED BOUTIER - ALLOT. 533		40.00	7.19		7.19	21.41	11.40
34	ALLOT # 3539 & ALLOT 1324 - EACH HAS 1/2 INT.		200.00	6.61		6.61	87.61	105.78

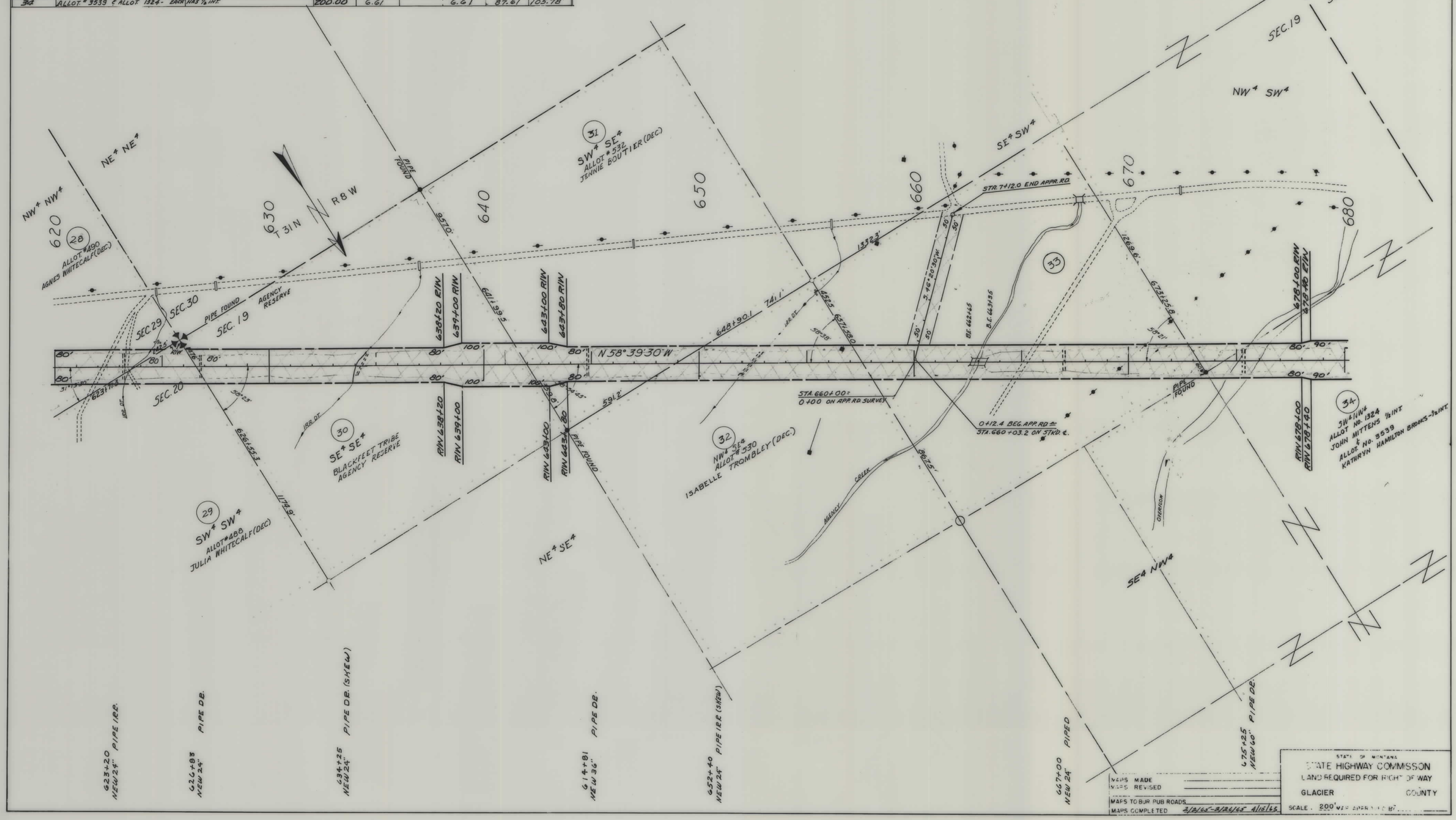

FED ROAD SYSTEM NO.	STATE	FED AID PROJECT NUMBERS CONST NO	R/W NO.	STATE NO.	SHEET NO	TOTAL SHEETS
8	MONT.		F 190 (5)	1190-05	12	15

OWNERSHIPS

PARCEL	NAME	ADDRESS	TOTAL ACREAGE	GROSS TAKE ACREAGE	P.T.W. ACREAGE	NET TAKE ACREAGE	REMAINDER LEFT	REMAINDER RIGHT
34	ALLOT. #1324 & ALLOT. 3539 - EACH 1/2 INT.		200.00	6.61		6.61	87.61	105.78
35	SHERBURN MERCANTILE 00 %		320.00	16.02	2.34	13.68	254.74	49.24
	SHELDON S. FRISBEE TRUSTEE	CUTBANK, MONT.						
36	CECELIA MORGAN ALLOT 781 1/2		280.0	2.28	0.22	2.06	0.37	277.35
37	WILLIAM R. THATCH - ET. AL.	HYART BUILDING LOVELL, WYO.	80.0	5.62		5.62	65.72	8.66
38	SAM MIDDLE CALF ALLOT 1114		80.0	6.67		6.67	13.74	59.59
46	BIRD CALLWOMAN SHOOTS ANOTHER	ALLOT 499 CHANNEL CHANGE PERMIT ONLY		0.49 Ac				

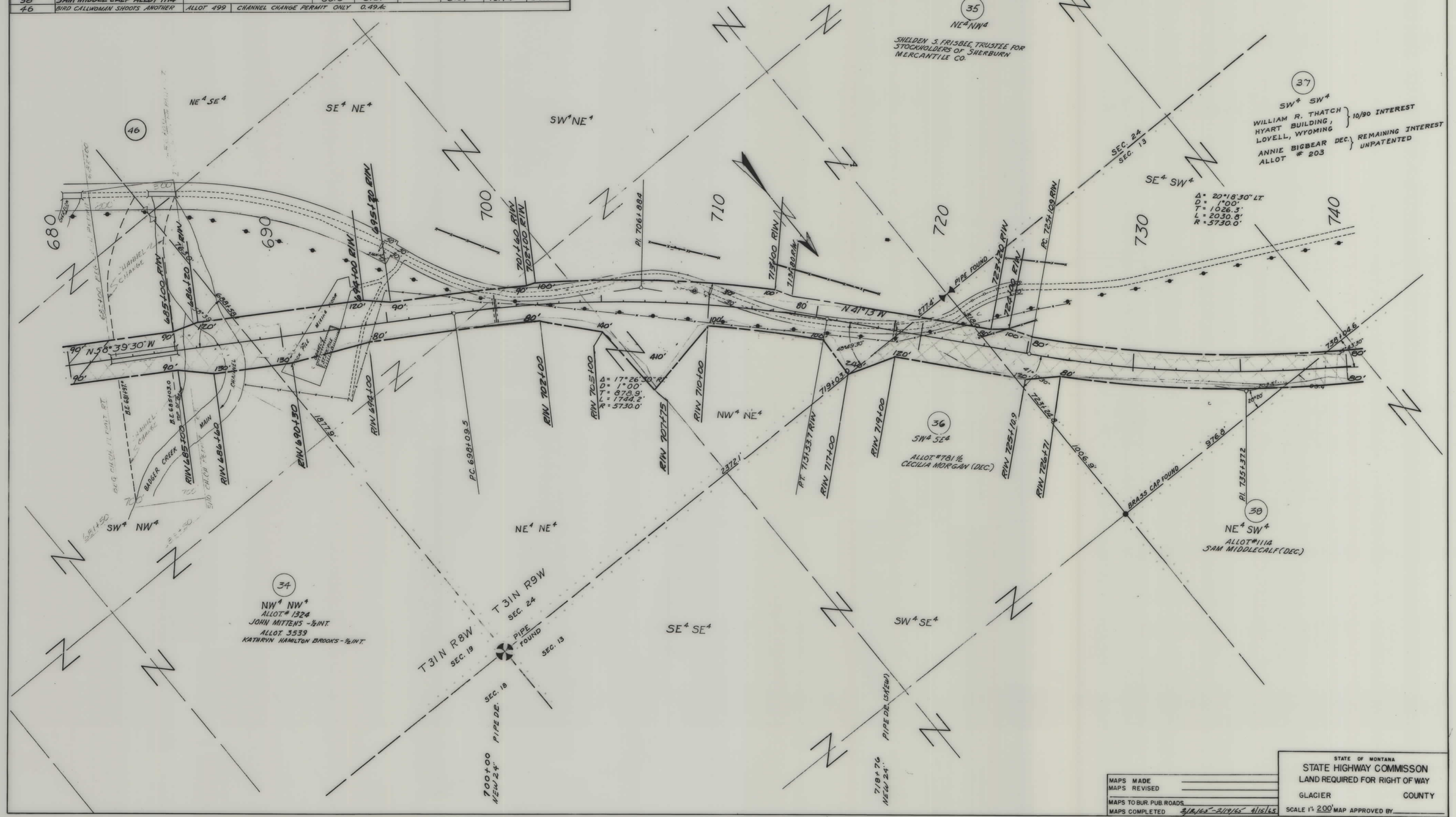

MAPS MADE
MAPS REVISED
MAPS TO BUR. PUB. ROADS
MAPS COMPLETED 2/12/65 - 2/19/65 4/18/65

STATE OF MONTANA
STATE HIGHWAY COMMISSON
LAND REQUIRED FOR RIGHT OF WAY
GLACIER COUNTY
SCALE 1" = 200' MAP APPROVED BY

FED ROAD DIST NO	STATE	FED AID PROJECT NUMBERS CONST NO	FED AID PROJECT NUMBERS R/W NO.	STATE NO	SHEET NO	TOTAL SHEETS
8	MONT		F 190 (5)	1190-05	13	15

OWNERSHIPS

PARCEL	NAME	ADDRESS	TOTAL ACREAGE	GROSS TAKE ACREAGE	P.T.W. ACREAGE	NET TAKE ACREAGE	REMAINDER LEFT	REMAINDER RIGHT
38	SAM MIDDLE CALF ALLOT 1114		80.0	6.67		6.67	13.74	59.59
39	WILLIAM SHOOTAT ANOTHER #498		160.0	4.12		4.12	154.26	1.62
40	ROBERT J. COOK ET. AL.	CUT BANK, MONTANA	280.0	5.37		5.37	7.02	267.61
41	HARRY EDWIN BUTTREY	HAVRE, MONTANA	520.0	24.77	3.03	21.74	271.83	223.40

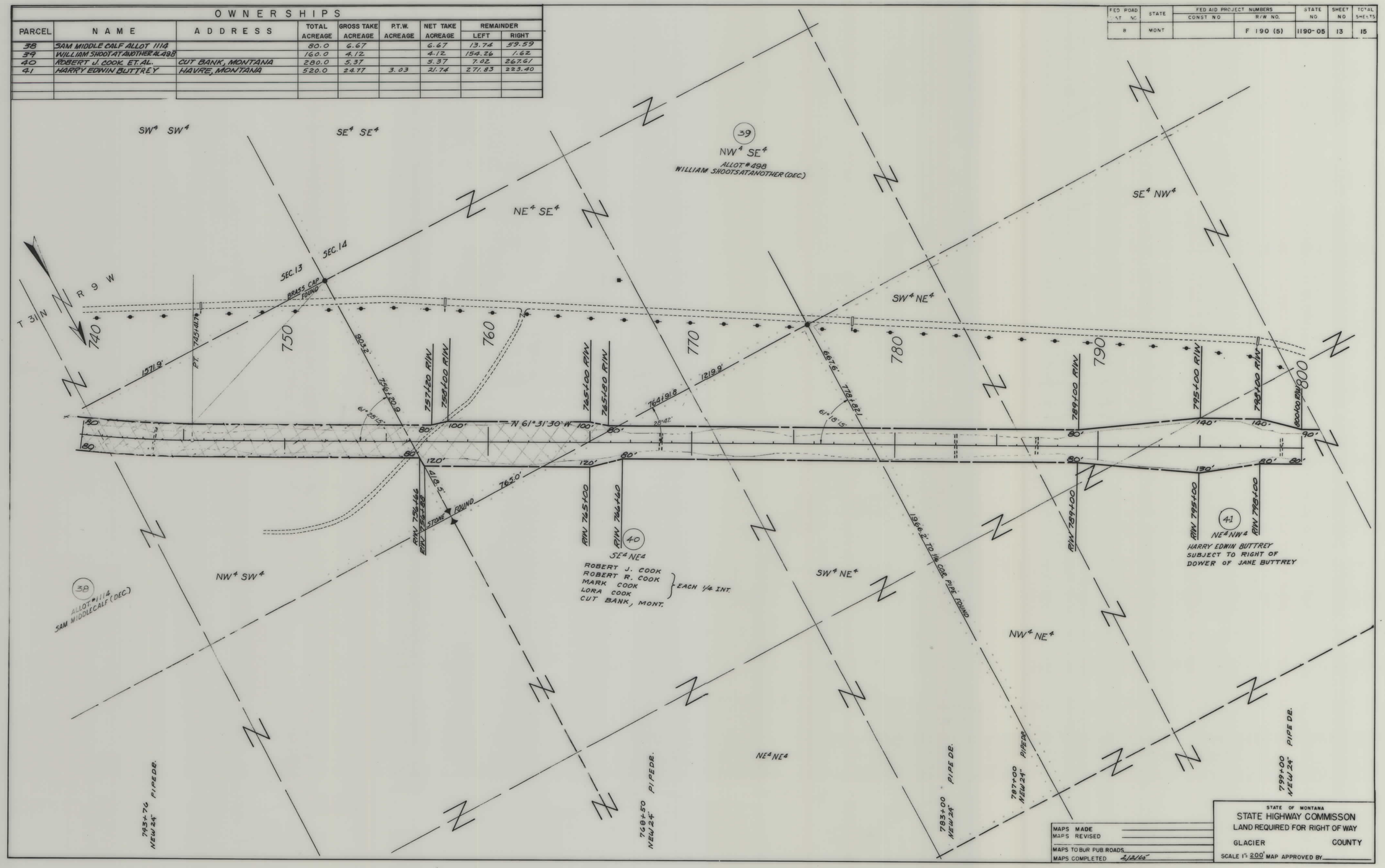

FED. ROAD DIST. NO.	STATE	FED. AID PROJECT NUMBERS CONST. NO.	R/W NO.	STATE NO.	SHEET NO.	TOTAL SHEETS
8	MONT		F 190 (5)	1190-05	14	15

OWNERSHIPS

PARCEL	NAME	ADDRESS	TOTAL ACREAGE	GROSS TAKE ACREAGE	P.T.W. ACREAGE	NET TAKE ACREAGE	REMAINDER LEFT	REMAINDER RIGHT
41	HARRY EDWIN BUTTERY	HAVRE, MONTANA	520.0	24.77	3.03	21.74	271.83	223.40
42	BLACKFEET TRIBE		320.0	24.01	6.52	17.49	213.05	82.94

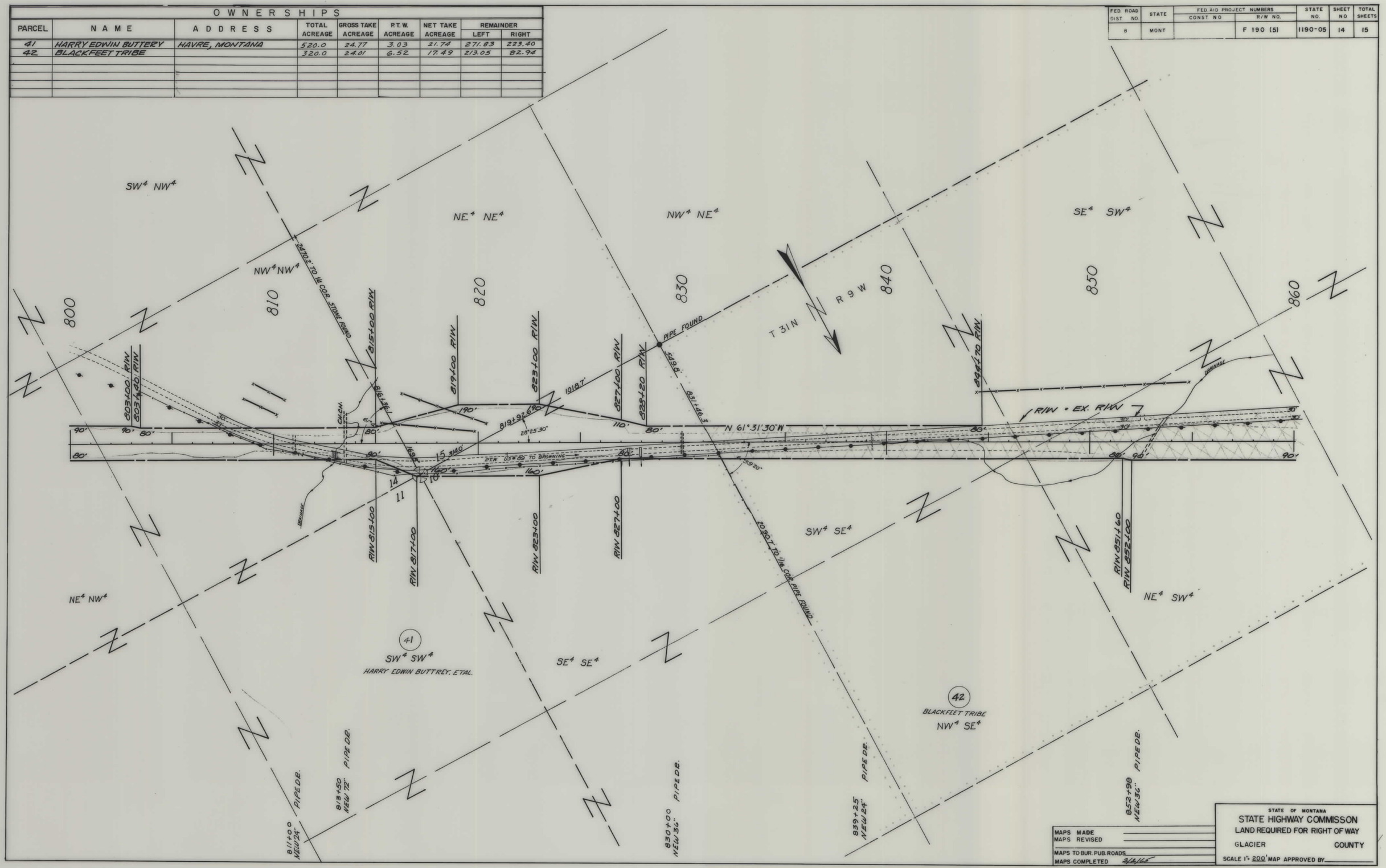

MAPS MADE
MAPS REVISED
MAPS TO BUR. PUB. ROADS
MAPS COMPLETED 2/12/65

STATE OF MONTANA
STATE HIGHWAY COMMISSON
LAND REQUIRED FOR RIGHT OF WAY
GLACIER COUNTY
SCALE 1" = 200' MAP APPROVED BY

FED ROAD DIST. NO.	STATE	FED. AID PROJECT NUMBERS CONST. NO.	R/W NO.	STATE NO.	SHEET NO.	TOTAL SHEETS
8	MONT		F 190(5)	1190-05	15	15

OWNERSHIPS

PARCEL	NAME	ADDRESS	TOTAL ACREAGE	GROSS TAKE ACREAGE	P.T.W. ACREAGE	NET TAKE ACREAGE	REMAINDER LEFT	REMAINDER RIGHT
43	ADA CALF LOOKING ALLOT 2306		280.0	7.38	0.71	6.67	1.16	271.46
44	JOE CALF LOOKING ALLOT 2307		280.0	10.11	3.10	7.01	198.54	71.35
45	SNAKE OFF THE TIMBER MOUNTAIN CHIEF ALLOT # 871		40.0	6.09	2.85	3.24	12.88	21.03

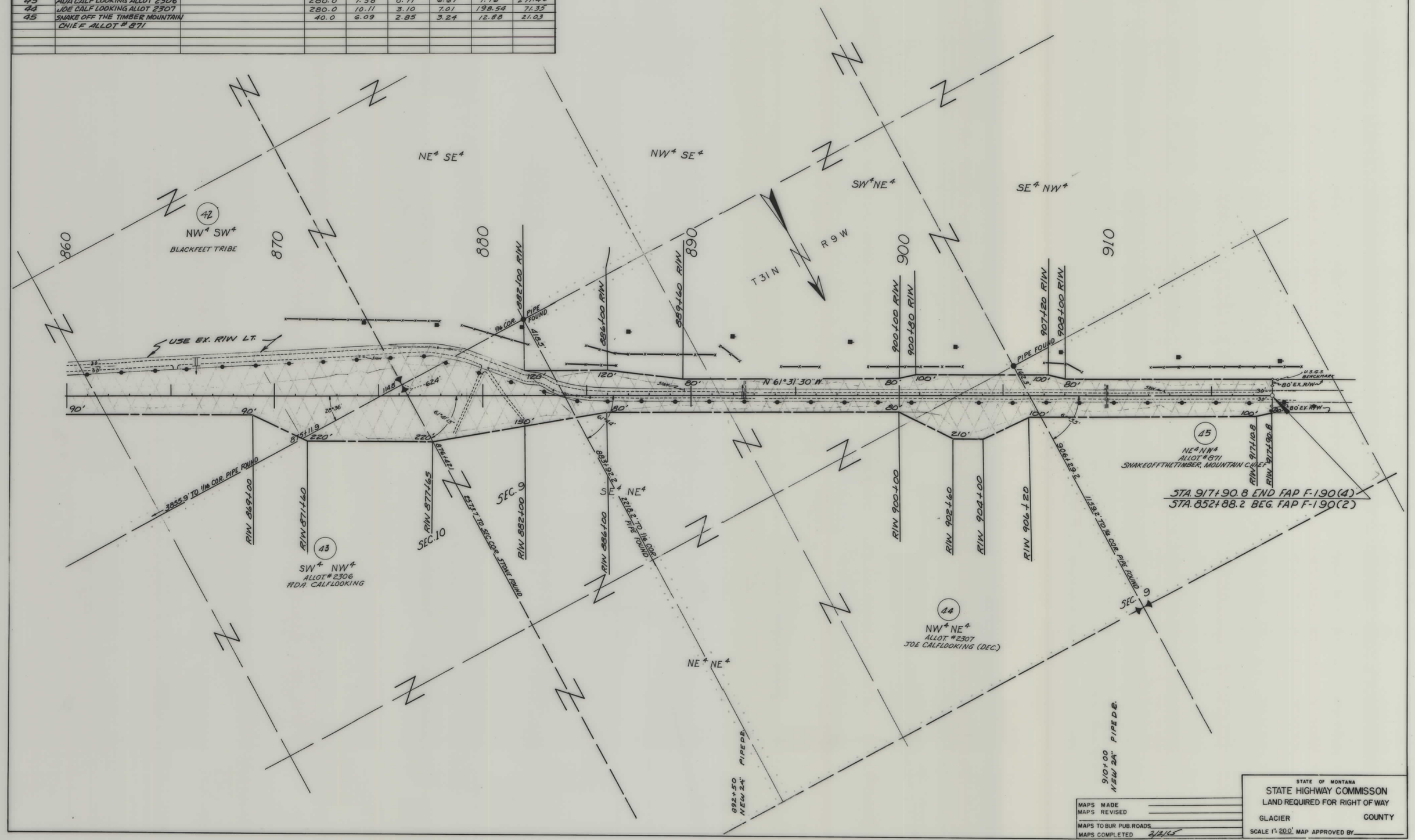

MAPS MADE
MAPS REVISED
MAPS TO BUR PUB. ROADS
MAPS COMPLETED 2/12/65

STATE OF MONTANA
STATE HIGHWAY COMMISSON
LAND REQUIRED FOR RIGHT OF WAY
GLACIER COUNTY
SCALE 1" = 200' MAP APPROVED BY