

PLANS

NOT

TO

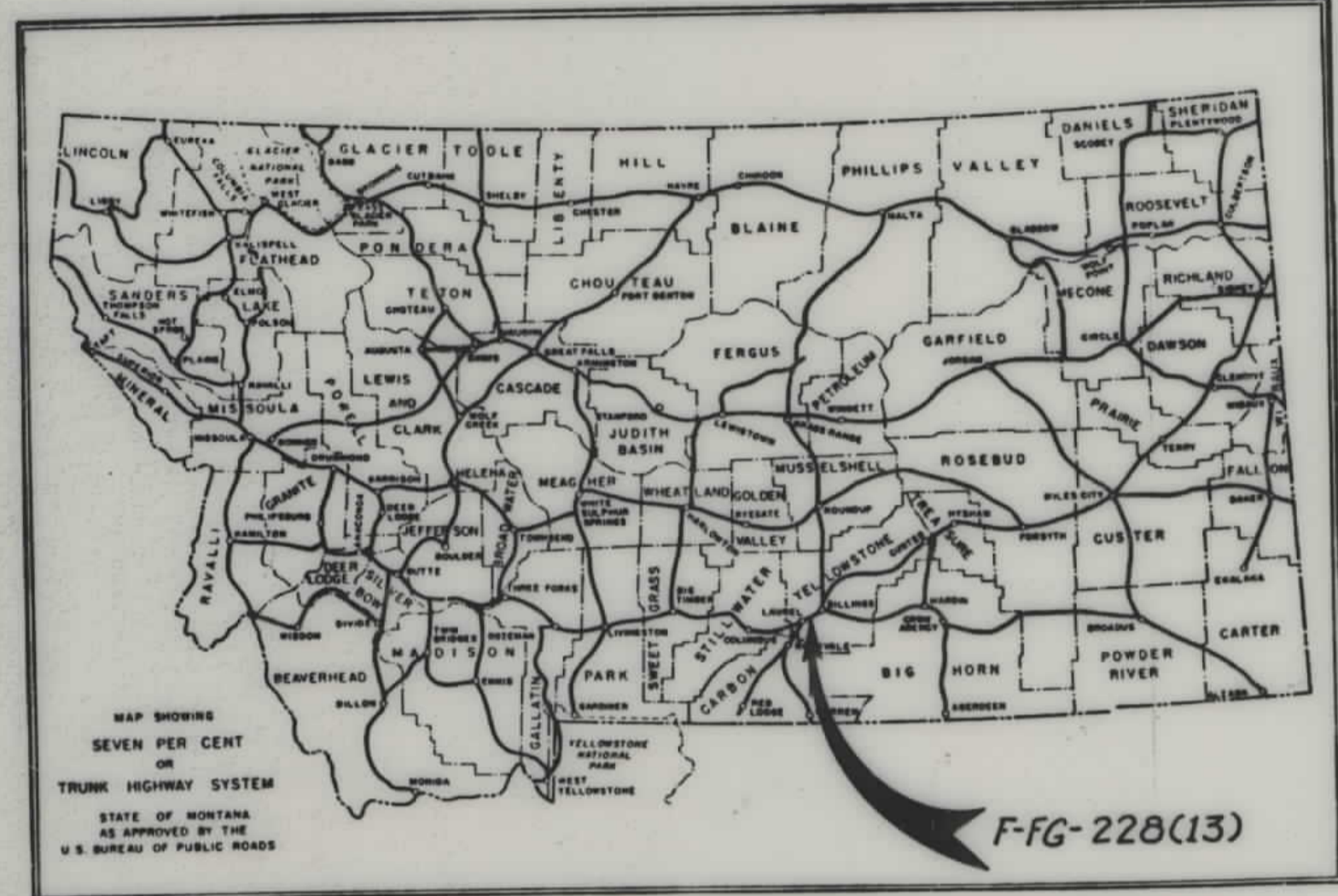
SCALE

FED. ROAD DIST. NO.	STATE	FED. AID PROJECT NUMBERS		STATE NO.	SHEET NO.	TOTAL SHEETS
		CONST. NO.	R/W NO.			
8	MONT.	F-228 (19)	F-FG-228 (13)	1228-13	1	3

WEST BILLINGS INTERCHANGE

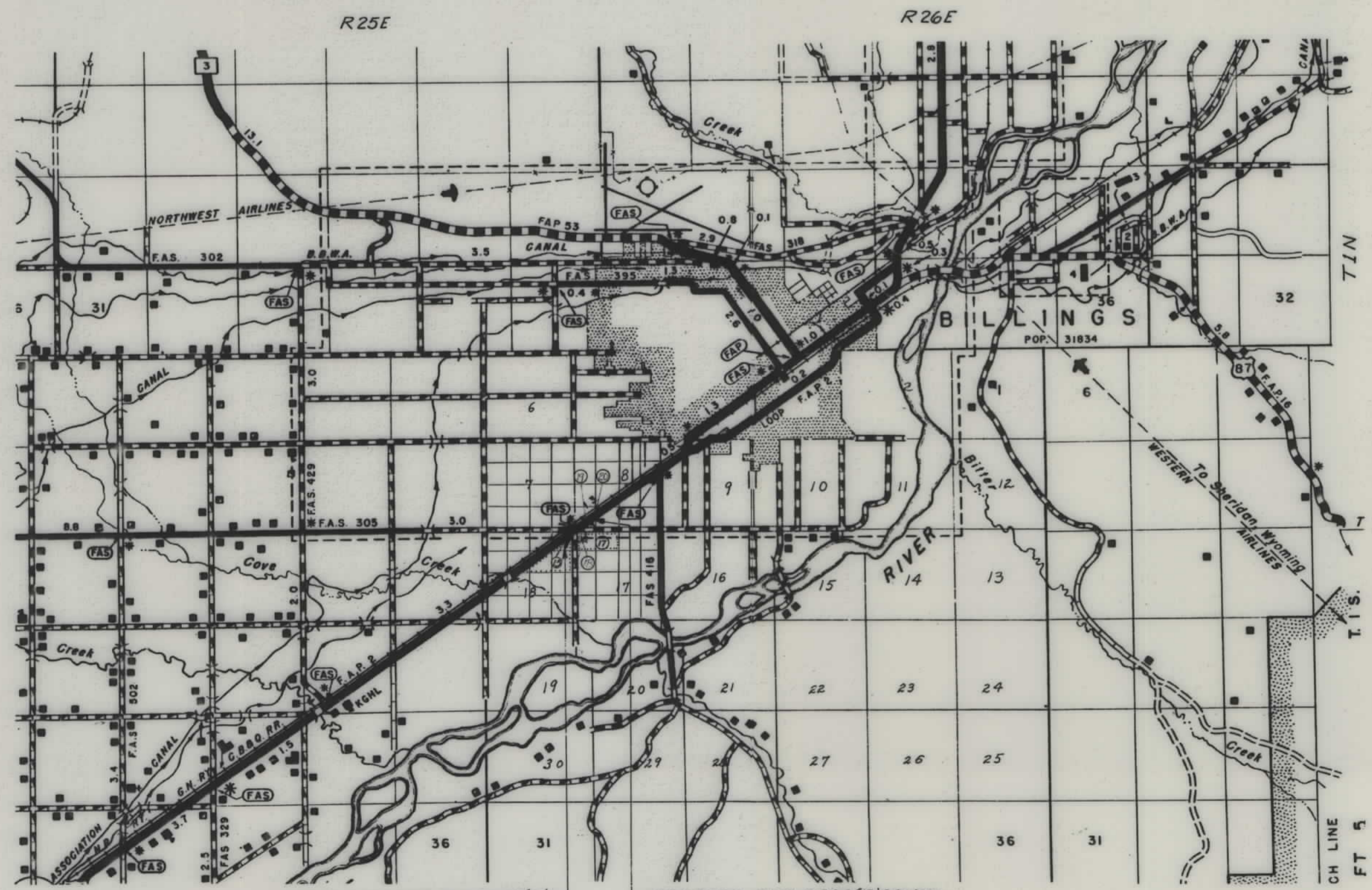
STATE OF MONTANA
STATE HIGHWAY COMMISSION

RIGHT OF WAY PLAN OF
FEDERAL AID PROJECT NO. F-FG-228 (13) R/W
F-228 (19) CONST
LAUREL-BILLINGS
(WEST BILLINGS-INTERCHANGE)



CONVENTIONAL SIGNS

STATE AND NATIONAL LINE.....	-----
COUNTY LINE.....	-----
CITY, VILLAGE OR BOROUGH LINE.....	-----
TOWNSHIP LINE.....	-----
SECTION LINE.....	-----
RESERVATION LINE.....	-----
FENCE LINE.....	-----
GUARD RAIL.....	-----
OWNERSHIP BOUNDARY.....	-----
RIGHT OF WAY LINE.....	-----
RIGHT OF WAY LINE FENCED.....	-----
TRAVELED WAY.....	-----
RAILROADS.....	-----
RETAINING WALLS.....	-----
BASE OR SURVEY LINE.....	-----
LEVEL.....	-----
CULVERTS IN PLACE (PLAN).....	-----
NEW CULVERTS (PLAN).....	-----
NEW CULVERTS (PROFILE).....	-----
TROLLEY POLE.....	-----
POWER POLE.....	-----
TELEPHONE OR TELEGRAPH POLE.....	-----
MARSH.....	-----
DITCH.....	-----
RIPRAP.....	-----
BRIDGE.....	-----
SECTION CORNER.....	FOUND (circle with cross) UNFOUND (circle with dot)
1/4 SECTION CORNER.....	FOUND (circle with cross) UNFOUND (circle with dot)
1/16 CORNER.....	FOUND (circle with cross) UNFOUND (circle with dot)
CENTER OF SECTION.....	-----
CONTROL OF ACCESS WITH FENCE.....	-----
CONTROL OF ACCESS WITHOUT FENCE.....	-----
PARCEL NUMBER.....	(circle with number)
CATTLE GUARD.....	-----
GATE IN FENCE.....	-----
CONSTRUCTION LIMITS.....	CUT (dashed line) FILL (solid line)



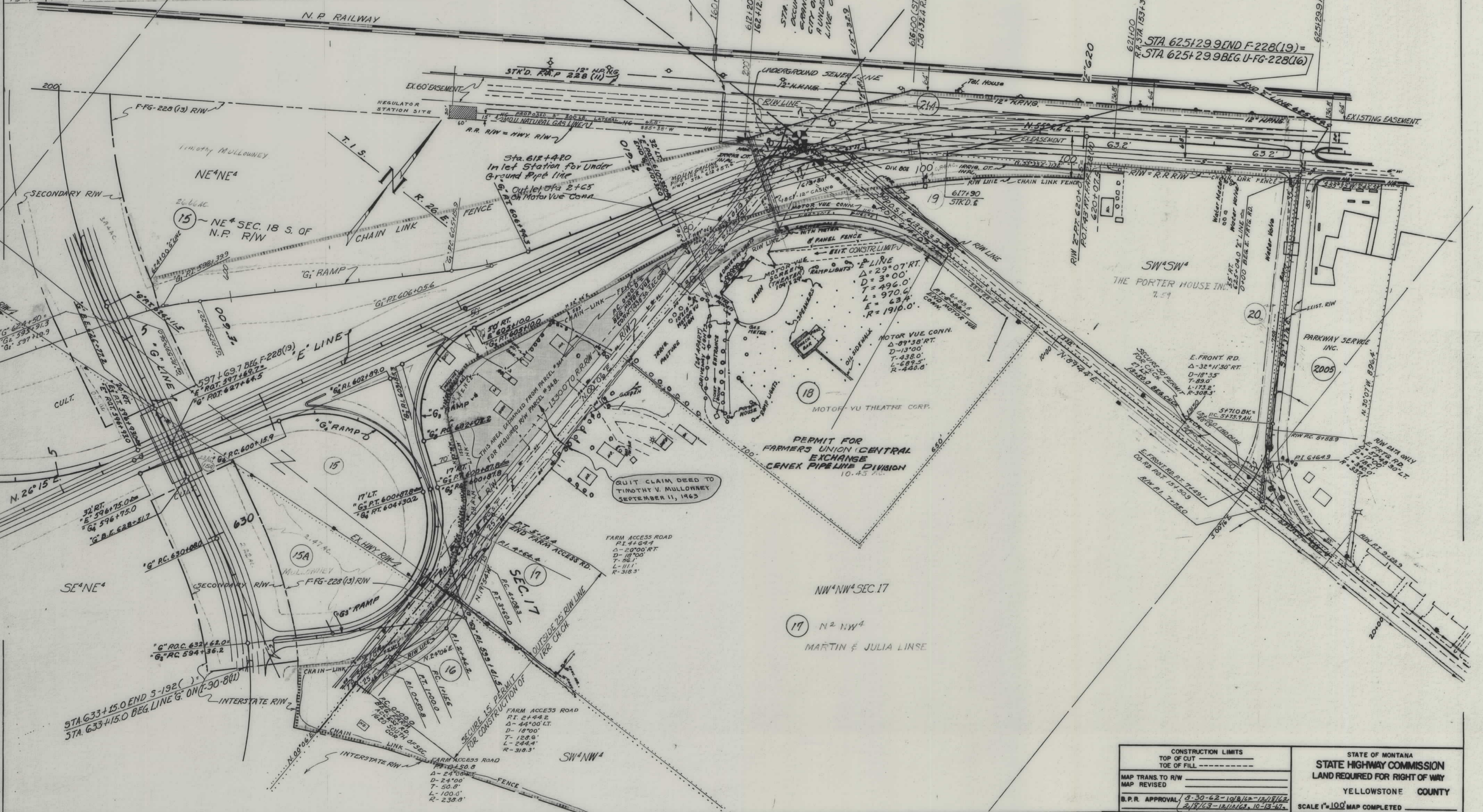
597+69.7 BEG. F-FG-228(13) R/W
597+69.7 BEG. F-228(19) CONST.
625+29.9 END F-228(19) CONST.
625+29.9 ON F-FG-228(13) R/W
625+29.9 BEG. U-FG-228(16) CONST.

OWNERSHIPS

PARCEL	NAME	ADDRESS	TOTAL AREA	TAKING	LT-REMAINDER-RT
15	TIMOTHY V. MULLOWNEY	SECURED ON T-90-2(S)-33-PAR3A	80.0 AC	26.46	0 79.60
16	JAKE & LYDIA FOY		69.55	0.20	0 69.35
17	MARTIN & JULIA LINSE		10.45	1.4 AC	0 9.05
18	MOTOR VU THEATRE CORP		5.43 AC	0.84	0 7.59
19	THE PORTER HOUSE INC.				
21-A	N.P.R.Y.		1.39 AC		
15-A	TIMOTHY MULLOWNEY	SECURED ON T-90-2(S)-33-PAR3B	2.70 AC		

NOTE: PARCEL NUMBERS 1 THRU 5 NOT USED ON THIS PROJ.

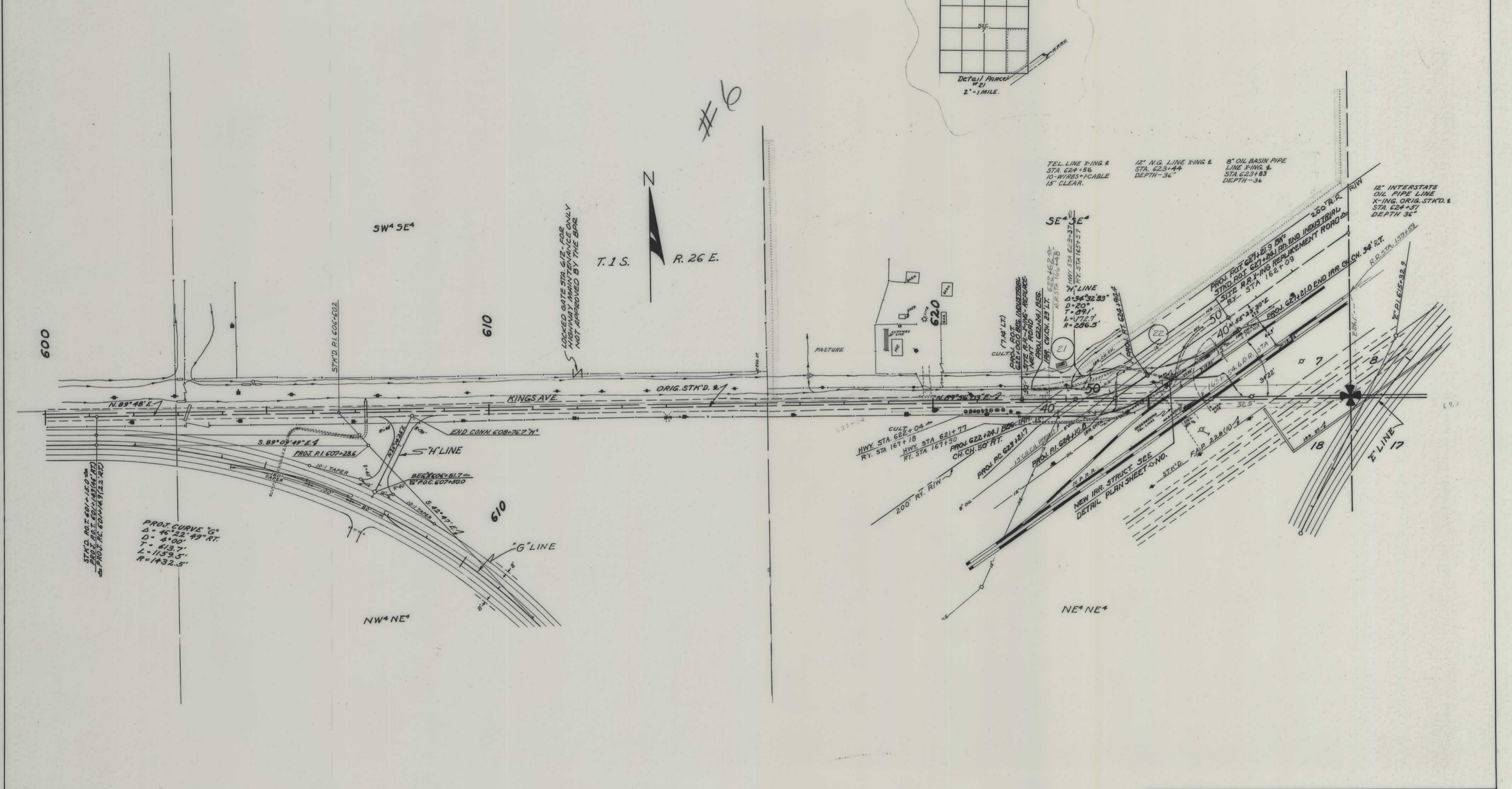
FED. ROAD DIST. NO.	STATE	FED. AID PROJECT NUMBERS CONST. NO.	R/W NO.	STATE NO.	SHEET NO.	TOTAL SHEETS
6	MONT	F 228 (19)	FFG 228 (13)	1228-13	2	3



CONSTRUCTION LIMITS	STATE OF MONTANA
TOP OF CUT	STATE HIGHWAY COMMISSION
TOE OF FILL	LAND REQUIRED FOR RIGHT OF WAY
MAP TRANS. TO R/W	YELLOWSTONE COUNTY
MAP REVISED	
B.P.R. APPROVAL	SCALE 1"=100' MAP COMPLETED

OWNERSHIPS					
PARCEL	NAME	ADDRESS	TOTAL AREA	TAKING	LT-REMAINDER-RT
21	NORTHERN PACIFIC RY. CO. INC.	ST. PAUL, MINNESOTA	76.32	0.11 AC	76.21
22	N. P. RY.			0.95 AC	

FED. ROAD DIST. NO.	STATE	FED. AID PROJECT NUMBERS		STATE NO.	SHEET NO.	TOTAL SHEETS
		CONST. NO.	R/W NO.			
8	MONT.		F-FG-228(13)	1228-13	3	3



CONSTRUCTION LIMITS TOP OF CUT ----- TOE OF FILL ----- MAP TRANS. TO R/W _____ MAP REVISED _____ B.P.R. APPROVAL <i>9/11/62</i>	STATE OF MONTANA STATE HIGHWAY COMMISSION LAND REQUIRED FOR RIGHT OF WAY YELLOWSTONE COUNTY SCALE 1" = 100' MAP COMPLETED _____
--	--