PLANS
NOT
TO
SCALE

| STATE OF MONTANA | FED. AID PROJECT NUMBERS | | STATE NO. | SHEET NO. | TOTAL SHEETS |
|---|---|---|---|---|---|
| | CONST. NO. | R/W NO. | | | |
| | | S-3(7) | 3003-07 | 1 | 18 |

RED LODGE – EAST

# STATE OF MONTANA

## DEPARTMENT OF HIGHWAYS

# RIGHT OF WAY PLAN OF

# FEDERAL AID PROJECT NO. S-3(7) R W / S-3( ) CONST.

# RED LODGE - EAST

## 8.1 MILES

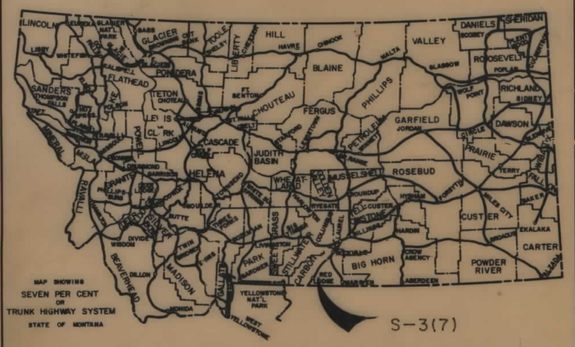


### CONVENTIONAL SIGNS

RIGHT OF WAY LINE
CENTERLINE (℄) OR PROJECTED LINE
STK'D. CENTERLINE
PARCEL NUMBER
OWNERSHIP BOUNDARY
R/W USE EXISTING R/W LT. OR RT.
PRESENT TRAVELED WAY (P.T.W.)
R/W LINE FENCED
RAILROAD R/W
CONSTRUCTION LIMITS — CUT — FILL
FENCE LINE
CONTROL OF ACCESS WITH FENCE
CONTROL OF ACCESS WITHOUT FENCE
GATE IN FENCE
CATTLE GUARD=24'
STATE & NATIONAL BORDER LINES
CITY OR TOWN LIMITS LINE
COUNTY LINE
RESERVATION LINE
TOWNSHIP & SECTION LINE
1/2 SECTION LINE
1/4 SECTION LINE
SECTION CORNER — FOUND — UNFOUND
1/4 SECTION COR.
1/16 SECTION COR.
CENTER OF SECTION
TELEPHONE OR TELEGRAPH POLES IN PLACE
POWER POLES IN PLACE
TEL. OR TEL. OR POWER POLES TO BE MOVED
NEW PIPES
OLD PIPES IN PLACE
OUTLET DITCH
INLET DITCH
DITCHES
CHANNEL CHANGES — CH. CH.
BRIDGE
RAILROADS

| RELATED PROJECTS |
|---|
| |

| ASSOCIATED PROJECT AGREEMENT NUMBERS |
|---|
| |

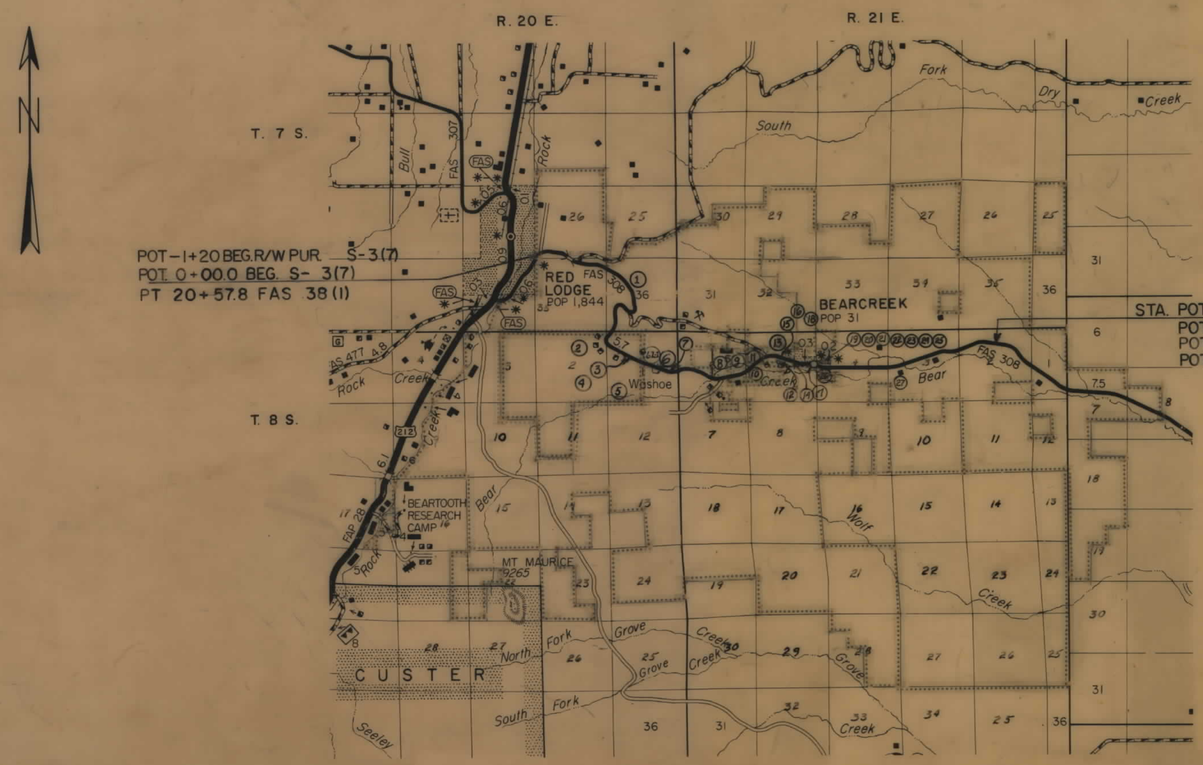


### INDEX

| PARCEL NO. | OWNERSHIPS | SHEET NO. |
|---|---|---|
| 1 | H.D. & VIRGA P. BISCHOFF | 2-7 |
| 2,4,5 | ANACONDA COPPER MINNING CO. | 7,8 |
| 3 | H.D. & VIRGA P. BISCHOFF | 8 |
| 6 | " " " | 8-11 |
| 7 | " " " | 9 |
| 8 | MONTANA COAL & IRON COMPANY | 10,11 |
| 9 | WILLIAM FLOCKHART (ETAL) | 11 |
| 10 | FRANK & LEOPOLD JANSKOVITCH | 11,12 |
| 11 | JOE H. JANSKOVITCH | 12 |
| 12 | CHUCK SWANSON | 12 |
| 13,16,18 | H.D. & VIRGA P. BISCHOFF | 12 |
| 14 | VINCENT R. KOTAR | 12 |
| 15 | HARRY & ROSE KLINE | 12 |
| 17 | FRANK L. & MINNIE JANSKOVITCH | 12 |
| 19 | JOE H. BURGENER | 12,13 |
| 20 | GILBERT & LINDA SOMMERVILLE | 13 |
| 21 | RICHARD J. & GERALDINE FLOOD | 13 |
| 22 | ALEC & KULA KRUG | 13 |
| 23 | THOMAS R. GOLINSKI | 13 |
| 24 | ANN J. DAVIES | 14 |
| 25 | ORTHA & RUTH MAXWELL | 14 |
| 26 | H.D. BISCHOFF | 14 |
| 27 | H.D. & VIRGA P. BISCHOFF | 14-18 |
| 28 | ROCK CREEK & CLEAR CREEK DITCH CO. (NEGOTIATIONS ONLY) | |
| G.L.-1 | JOHN L. FERETY | 9 |
| 29 | GIL SOMMERVILLE | 13 |

STATE OF MONTANA
DEPARTMENT OF HIGHWAYS

APPROVED: _____ 19 ____

H.J. ANDERSON
DIRECTOR OF HIGHWAYS
BY _____
ADMINISTRATOR
ENGINEERING DIVISION

MONTANA PROFESSIONAL SURVEYOR
JACK R. BECKERT
205 ES
REGISTERED ENGINEER & LAND

U.S. DEPARTMENT OF TRANSPORTATION
FEDERAL HIGHWAY ADMINISTRATION

APPROVED:

DIVISION ENGINEER — DATE

REVISED: 12-11-73, 6-29-76, 8-26-93

AUTH. for Acq 2-18-76
10-28-75

S-3(6)

S 3(7) SHT 1 OF 18

| FED. ROAD DIST. NO. | STATE OF MONTANA | FED. AID PROJECT NUMBERS CONST. NO. | R/W NO. | STATE NO. | SHEET NO. | TOTAL SHEETS |
|---|---|---|---|---|---|---|
| 8 | | | S-3(7) | 3003-07 | 2 | 18 |

## OWNERSHIPS

| PARCEL | NAME | ADDRESS | TOTAL AREA | GROSS R/W AREA | P. T. W. AREA | AREA TO BE ACQUIRED | REMAINDER LEFT | REMAINDER RIGHT | CONST. PERMIT AREA |
|---|---|---|---|---|---|---|---|---|---|
| 1 | H.D. & VIRGA P. BISCHOFF | LOVELL, WYOMING | SEE | SHEET | # | 7 | | | |

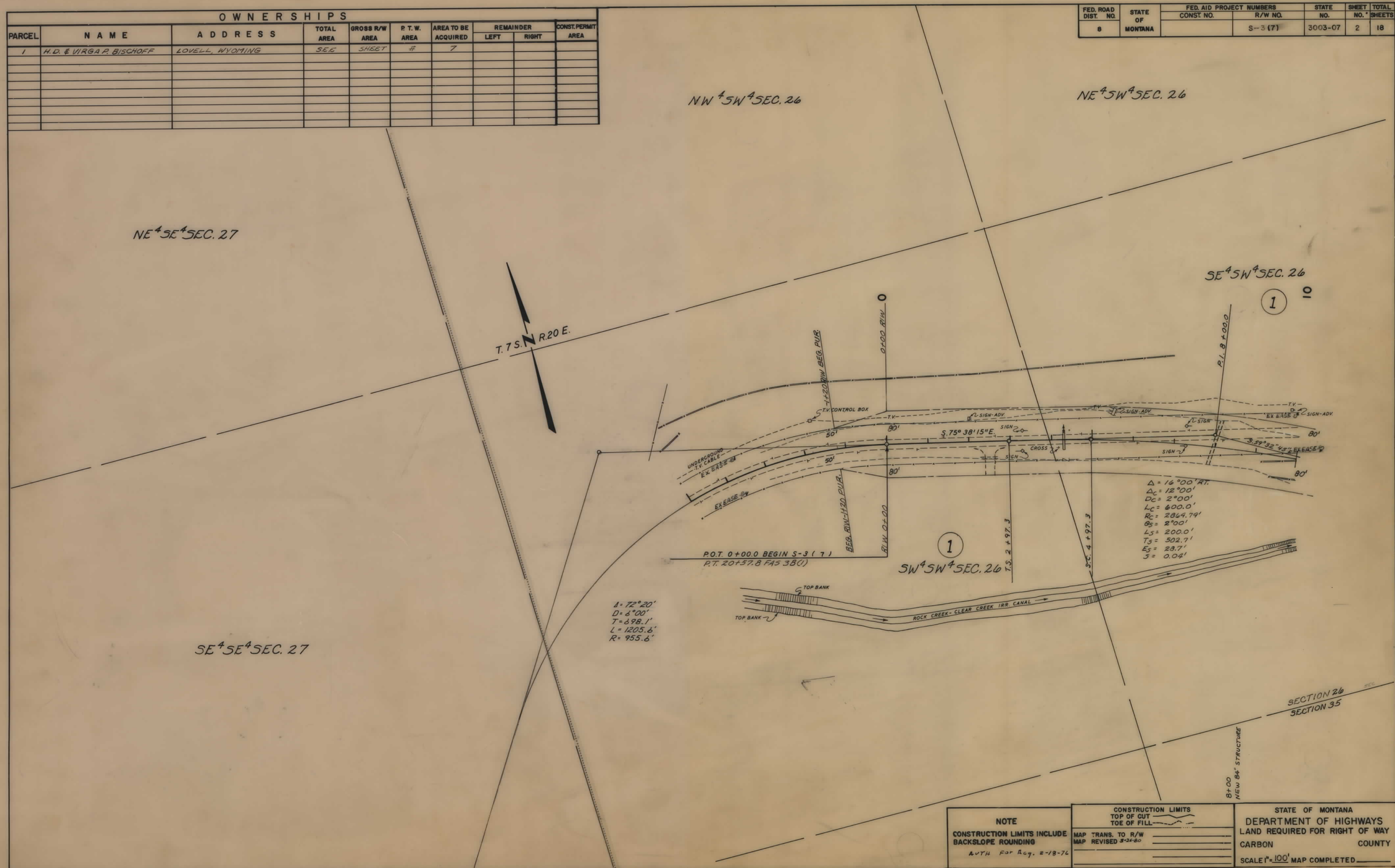


**NOTE**

CONSTRUCTION LIMITS INCLUDE BACKSLOPE ROUNDING

AVTH For Acq. 2-18-76

CONSTRUCTION LIMITS
TOP OF CUT
TOE OF FILL

MAP TRANS. TO R/W
MAP REVISED 3-24-80

STATE OF MONTANA
DEPARTMENT OF HIGHWAYS
LAND REQUIRED FOR RIGHT OF WAY
CARBON COUNTY
SCALE 1" = 100' MAP COMPLETED

S 3(7) SHT 2 OF 18

| FED. ROAD DIST. NO. | STATE OF MONTANA | FED. AID PROJECT NUMBERS CONST. NO. | R/W NO. | STATE NO. | SHEET NO. | TOTAL SHEETS |
|---|---|---|---|---|---|---|
| 8 | | | S-3(7) | 3003-07 | 3 | 15 |

## OWNERSHIPS

| PARCEL | NAME | ADDRESS | TOTAL AREA | GROSS R/W AREA | P. T. W. AREA | AREA TO BE ACQUIRED | REMAINDER LEFT | REMAINDER RIGHT | CONST. PERMIT AREA |
|---|---|---|---|---|---|---|---|---|---|
| 1 | H.D. & VIRGA P. BISCHOFF | LOVELL, WYOMING | SEE | SHEET | # | 7 | | | |

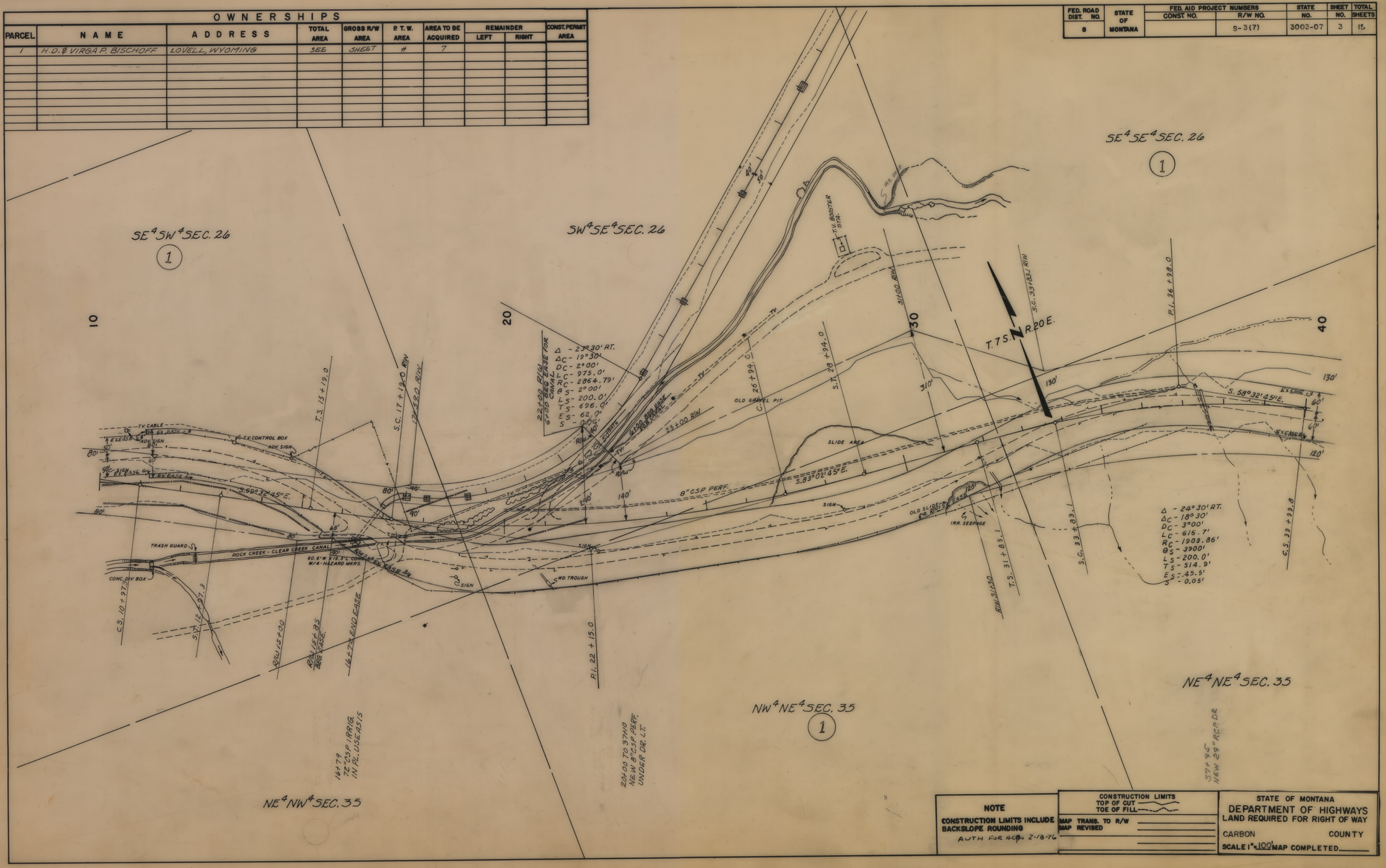


**NOTE**

CONSTRUCTION LIMITS INCLUDE BACKSLOPE ROUNDING

AUTH FOR H.C. 2-18-76

CONSTRUCTION LIMITS
TOP OF CUT
TOE OF FILL

MAP TRANS. TO R/W
MAP REVISED

STATE OF MONTANA
DEPARTMENT OF HIGHWAYS
LAND REQUIRED FOR RIGHT OF WAY

CARBON COUNTY

SCALE 1" = 100' MAP COMPLETED

S 3(7) SHT 3 OF 18

| FED. ROAD DIST. NO. | STATE OF MONTANA | FED. AID PROJECT NUMBERS CONST. NO. | R/W NO. | STATE NO. | SHEET NO. | TOTAL SHEETS |
|---|---|---|---|---|---|---|
| 8 | | | S-3(7) | 3003-07 | 4 | 18 |

## OWNERSHIPS

| PARCEL | NAME | ADDRESS | TOTAL AREA | GROSS R/W AREA | P. T. W. AREA | AREA TO BE ACQUIRED | REMAINDER LEFT | REMAINDER RIGHT | CONST. PERMIT AREA |
|---|---|---|---|---|---|---|---|---|---|
| 1 | H.D. & VIRGA P. BISCHOFF | LOVELL, WYOMING | SEE | SHEET | # | 7 | | | |

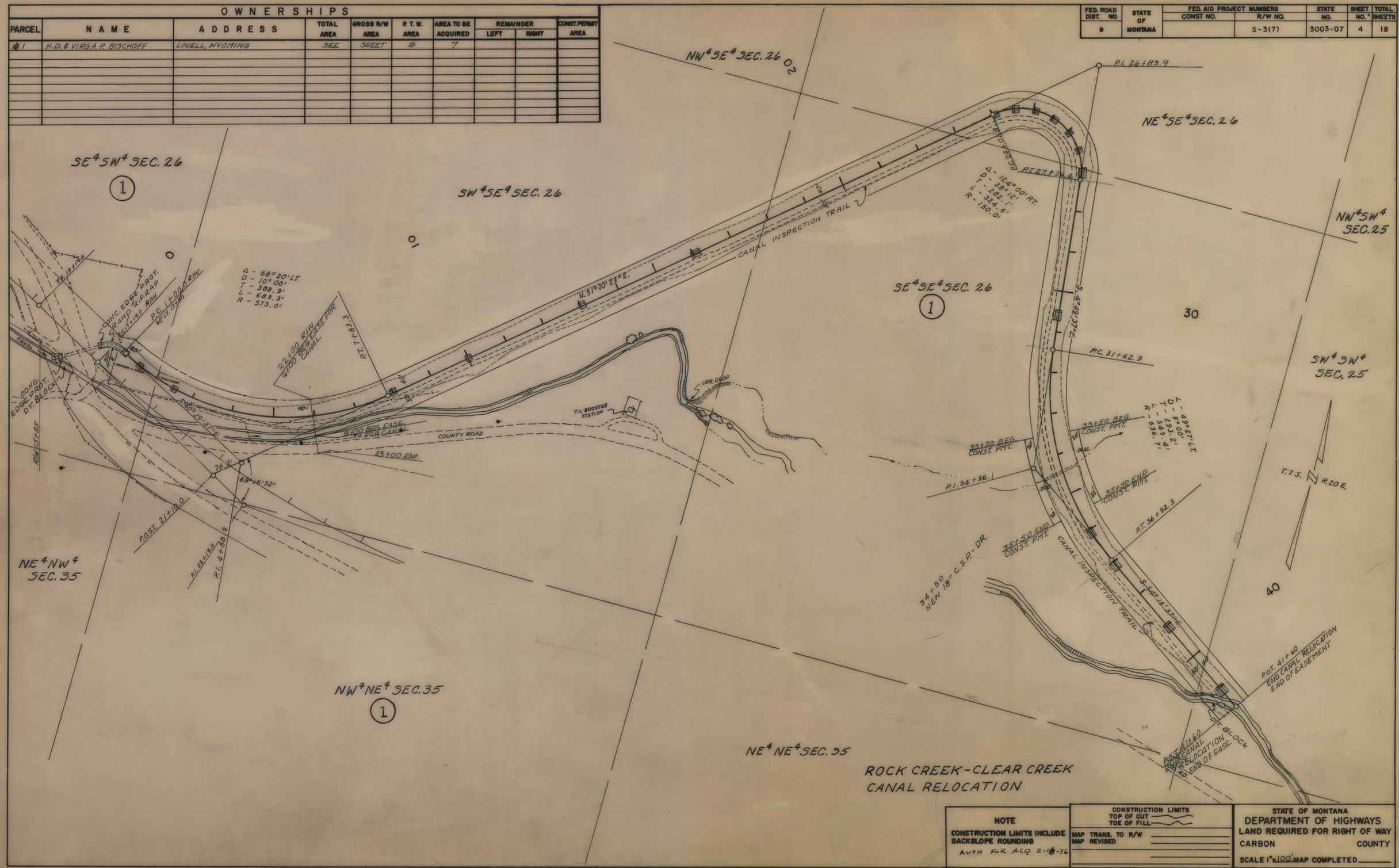


**NOTE**

CONSTRUCTION LIMITS INCLUDE BACKSLOPE ROUNDING

AUTH FOR ACQ 2-18-76

CONSTRUCTION LIMITS
TOP OF CUT
TOE OF FILL

MAP TRANS. TO R/W
MAP REVISED

STATE OF MONTANA
DEPARTMENT OF HIGHWAYS
LAND REQUIRED FOR RIGHT OF WAY
CARBON COUNTY
SCALE 1" = 100' MAP COMPLETED

S 3(7) SHT 4 OF 18

| FED. ROAD DIST. NO. | STATE OF MONTANA | FED. AID PROJECT NUMBERS CONST. NO. | R/W NO. | STATE NO. | SHEET NO. | TOTAL SHEETS |
|---|---|---|---|---|---|---|
| 8 | | | S-3(7) | 3003-07 | 5 | 18 |

## OWNERSHIPS

| PARCEL | NAME | ADDRESS | TOTAL AREA | GROSS R/W AREA | P. T. W. AREA | AREA TO BE ACQUIRED | REMAINDER LEFT | REMAINDER RIGHT | CONST. PERMIT AREA |
|---|---|---|---|---|---|---|---|---|---|
| 1 | H.D. & VIRGA P. BISCHOFF | LOVELL, WYOMING | SEE | SHEET | 4 | 7 | | | |

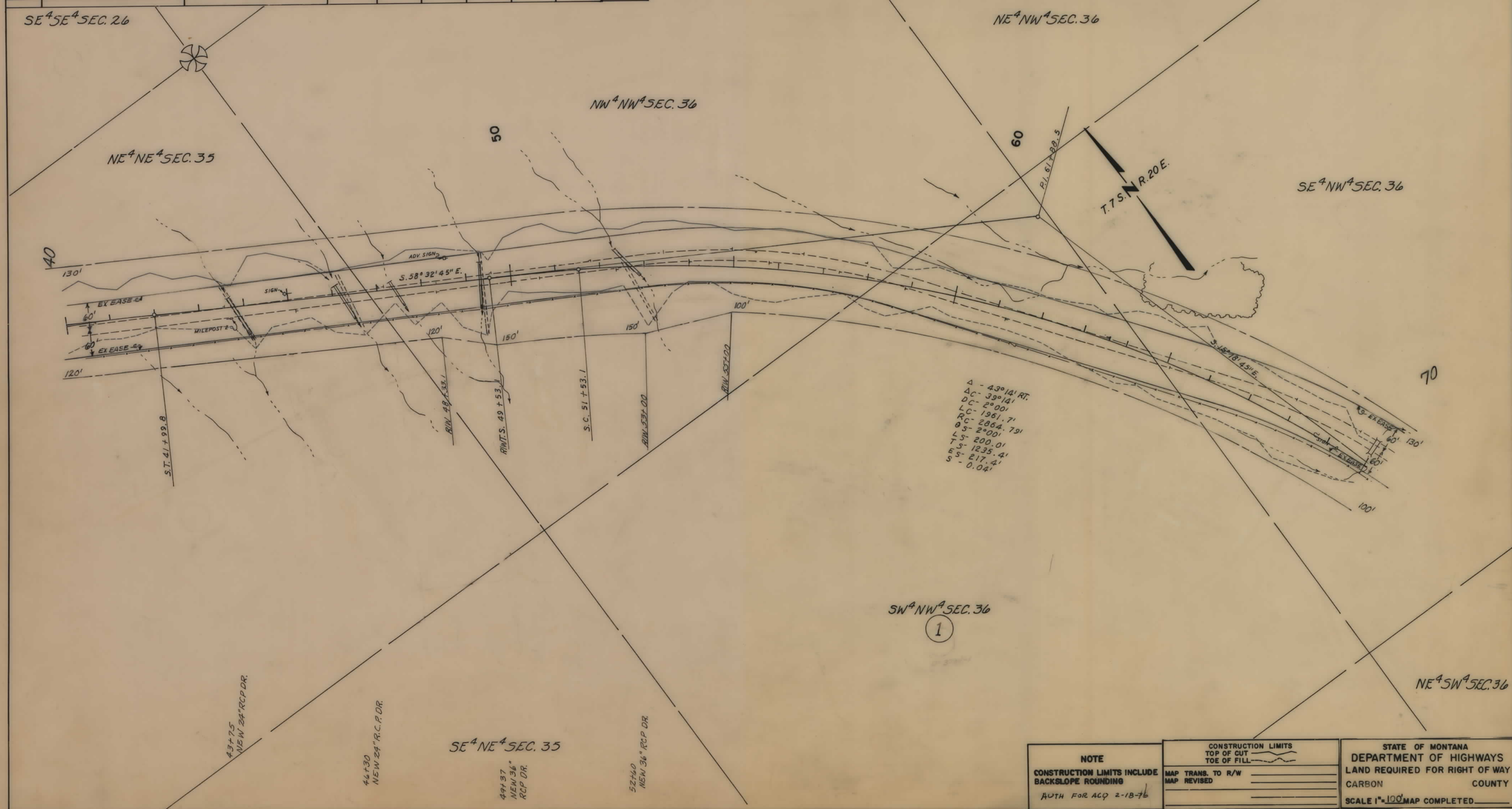


**NOTE**

CONSTRUCTION LIMITS INCLUDE BACKSLOPE ROUNDING

AUTH FOR ACQ 2-18-76

CONSTRUCTION LIMITS
TOP OF CUT
TOE OF FILL

MAP TRANS. TO R/W
MAP REVISED

STATE OF MONTANA
DEPARTMENT OF HIGHWAYS
LAND REQUIRED FOR RIGHT OF WAY
CARBON COUNTY
SCALE 1" = 100' MAP COMPLETED

S 3(7) SHT 5 OF 18

| FED. ROAD DIST. NO. | STATE OF MONTANA | FED. AID PROJECT NUMBERS CONST. NO. | R/W NO. | STATE NO. | SHEET NO. | TOTAL SHEETS |
|---|---|---|---|---|---|---|
| 8 | | | S-3(7) | 3003-07 | 6 | 18 |

| | | | | | | | |
|---|---|---|---|---|---|---|---|
| 1 | H.D. & VIRGA P. BISCHOFF | LOVELL, WYOMING | SEE | SHEET | # | 7 | |

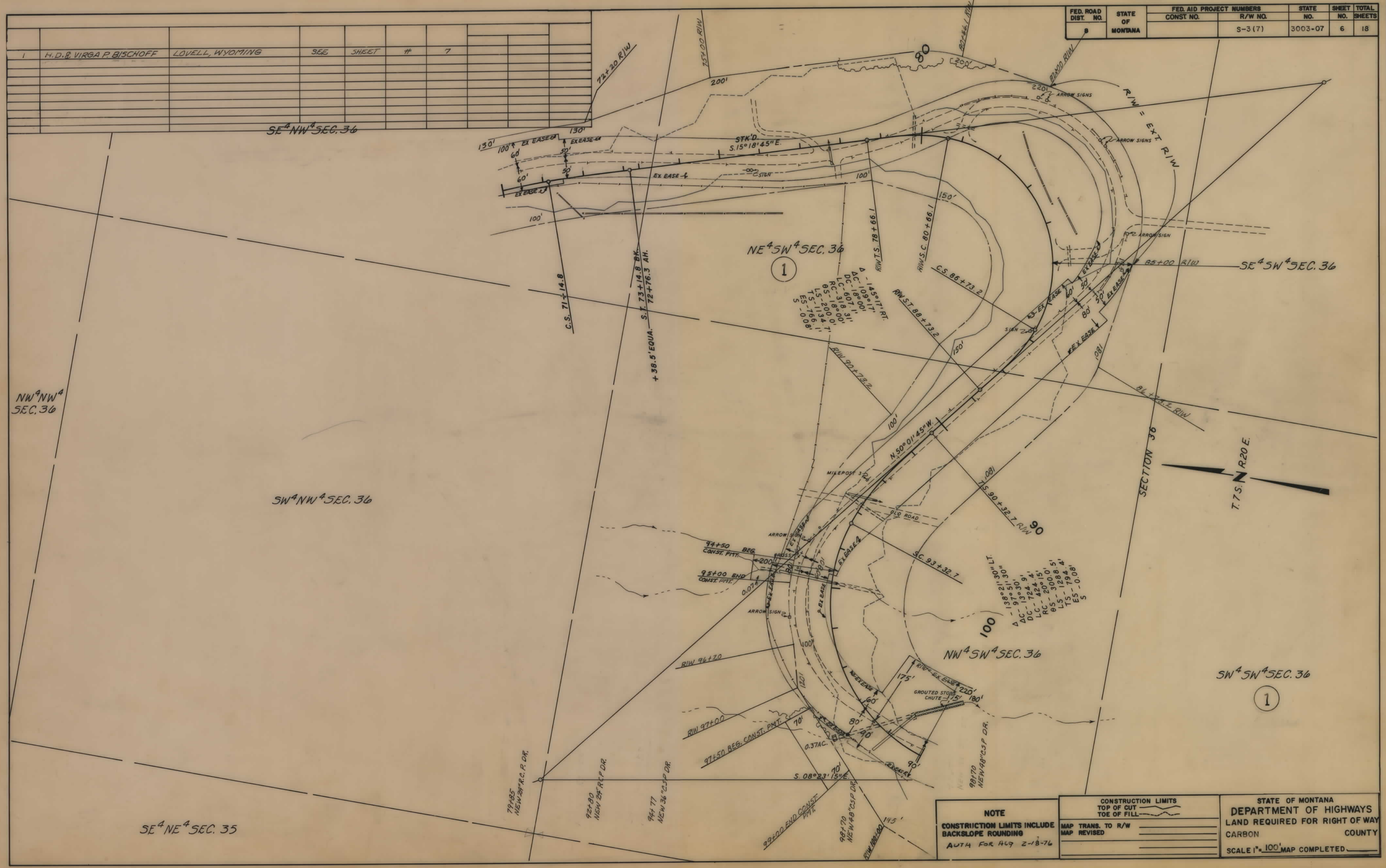


**NOTE**

CONSTRUCTION LIMITS INCLUDE BACKSLOPE ROUNDING

AUTH FOR HCG 2-18-76

CONSTRUCTION LIMITS
TOP OF CUT
TOE OF FILL

MAP TRANS. TO R/W
MAP REVISED

STATE OF MONTANA
DEPARTMENT OF HIGHWAYS
LAND REQUIRED FOR RIGHT OF WAY
CARBON COUNTY
SCALE 1" = 100' MAP COMPLETED

S 307 SHT 6 OF 18

| FED. ROAD DIST. NO. | STATE OF MONTANA | FED. AID PROJECT NUMBERS CONST. NO. | R/W NO. | STATE NO. | SHEET NO. | TOTAL SHEETS |
|---|---|---|---|---|---|---|
| 8 | | | S-3(7) | 3003-07 | 7 | 18 |

## OWNERSHIPS

| PARCEL | NAME | ADDRESS | TOTAL AREA | GROSS R/W AREA | P. T. W. AREA | AREA TO BE ACQUIRED | REMAINDER LEFT | REMAINDER RIGHT | CONST. PERMIT AREA | EASEMENT AREA |
|---|---|---|---|---|---|---|---|---|---|---|
| * 1 | H.D. & VIRGA P. BISCHOFF | LOVELL, WYOMING | | 73.1 AC. | 33.1 AC. | 40.0 AC. | | | 0.55 AC. | 7.4 AC. * |
| 2 | ANACONDA COPPER MINING CO. | BUTTE, MONTANA | SEE | SHEET | # | 8 | | | | |

* REQUIRE BLANKET CONST. PERMIT FOR WASTE MAT'L. & SLIDE CORRECTION IN SECTIONS 26, 35, 25, 36 & A CONST. PERMIT FOR STOCKPILE SITE WHICH WOULD LIE BETWEEN THE OLD COUNTY ROAD AND THE OLD CANAL FROM STA. 23± TO STA 48±.

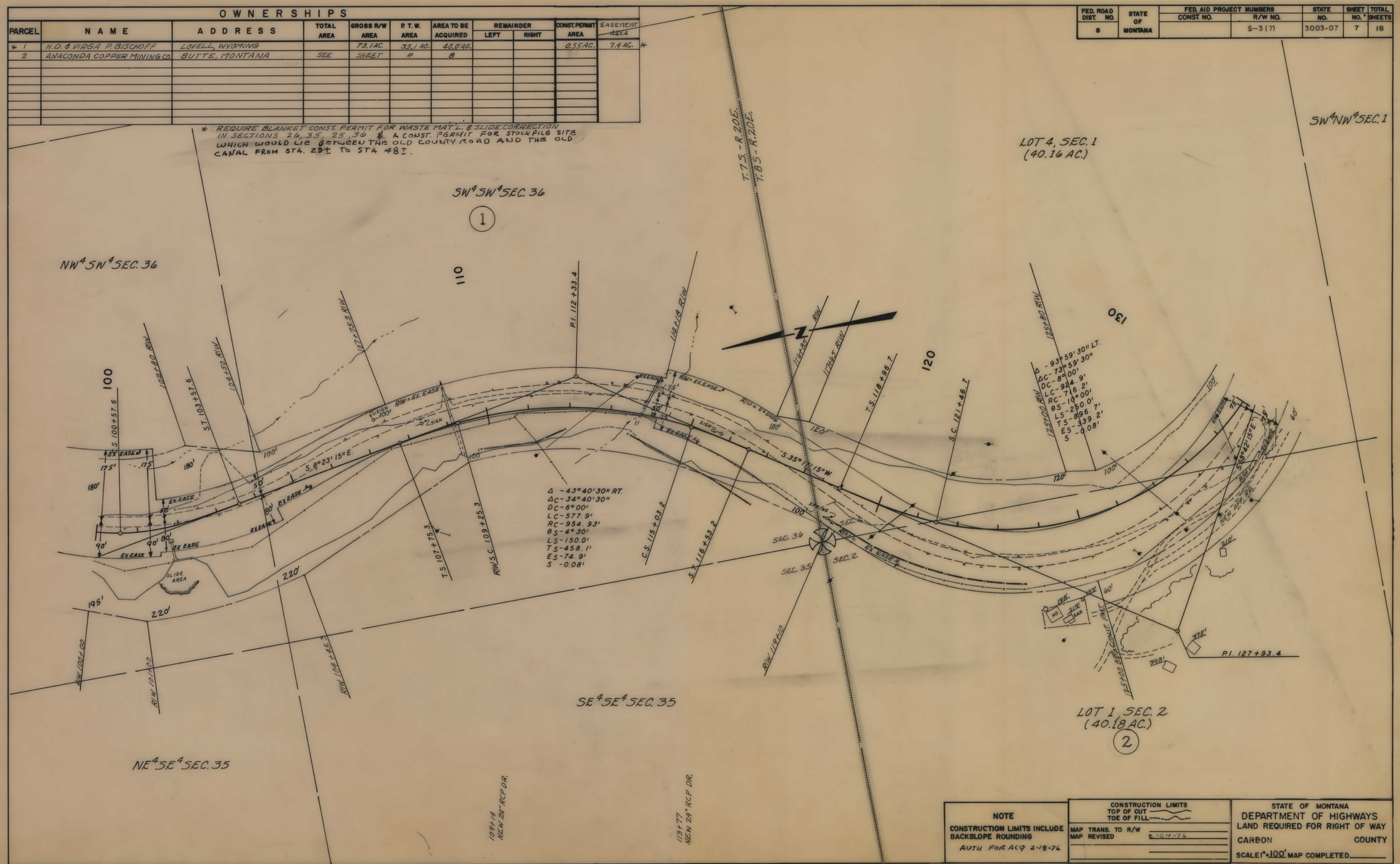


**NOTE**

CONSTRUCTION LIMITS INCLUDE BACKSLOPE ROUNDING

AUTH FOR ACQ 2-18-76

CONSTRUCTION LIMITS
TOP OF CUT
TOE OF FILL

MAP TRANS. TO R/W
MAP REVISED 2-24-76

STATE OF MONTANA
DEPARTMENT OF HIGHWAYS
LAND REQUIRED FOR RIGHT OF WAY

CARBON COUNTY

SCALE 1" = 100' MAP COMPLETED

S 3(7) SHT 7 OF 18

| FED. ROAD DIST. NO. | STATE OF MONTANA | FED. AID PROJECT NUMBERS CONST. NO. | R/W NO. | STATE NO. | SHEET NO. | TOTAL SHEETS |
|---|---|---|---|---|---|---|
| 8 | | | S-3(7) | 3003-07 | 8 | 13 |

## OWNERSHIPS

| PARCEL | NAME | ADDRESS | TOTAL AREA | GROSS R/W AREA | P.T.W. AREA | AREA TO BE ACQUIRED | REMAINDER LEFT | REMAINDER RIGHT | CONST. PERMIT AREA |
|---|---|---|---|---|---|---|---|---|---|
| 2 | ANACONDA COPPER MINING CO. | BUTTE, MONTANA | | 10.4 AC. | 7.2 AC. | 3.2 AC. | | | 1.37 AC. |
| 3 | H.D. & VIRGA P. BISCHOFF | LOVELL, WYOMING | 14.2 AC. | 5.5 AC. | 4.7 AC. | 0.8 AC. | 2.6 AC. | 6.1 AC. | 0.48 AC. |
| 6 | " " " " | " " | SEE | SHEET | # | 11 | | | |
| 4 | A.C.M. CO. | BUTTE, MONTANA | | 0.1 AC. | 0.1 AC. | (800 S.F.) | | | |
| 5 | " " " " | " | | 3.0 AC. | 1.9 AC. | 1.6 AC. | | | |
| 2, 4, 5 | COMBINATION | " | 1.582.0 AC. | 13.5 AC. | 8.7 AC. | 4.8 AC. | 9.3.25 AC. | 14.75.25 AC. | 1.37 AC. |

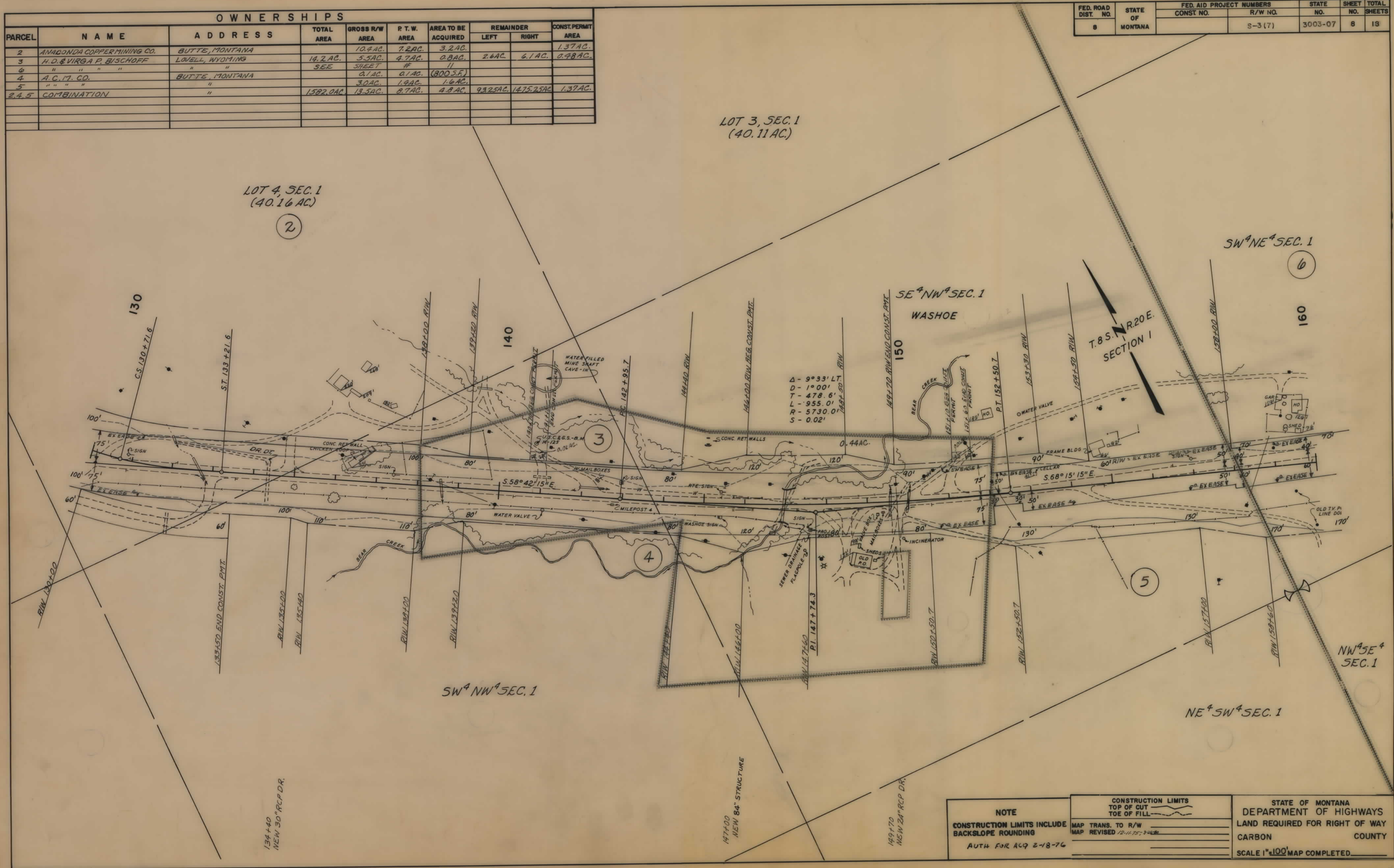


**NOTE**

CONSTRUCTION LIMITS INCLUDE BACKSLOPE ROUNDING

AUTH FOR ACQ 2-18-76

CONSTRUCTION LIMITS
TOP OF CUT
TOE OF FILL

MAP TRANS. TO R/W
MAP REVISED 12-11-75; 3-26-81

STATE OF MONTANA
DEPARTMENT OF HIGHWAYS
LAND REQUIRED FOR RIGHT OF WAY
CARBON COUNTY
SCALE 1" = 100' MAP COMPLETED

S 3(7) SHT 8 OF 18

| FED. ROAD DIST. NO. | STATE OF MONTANA | FED. AID PROJECT NUMBERS CONST. NO. | R/W NO. | STATE NO. | SHEET NO. | TOTAL SHEETS |
|---|---|---|---|---|---|---|
| 8 | | | S-3 (7) | 3003-07 | 9 | 18 |

## OWNERSHIPS

| PARCEL | NAME | ADDRESS | TOTAL AREA | GROSS R/W AREA | P. T. W. AREA | AREA TO BE ACQUIRED | REMAINDER LEFT | REMAINDER RIGHT | CONST. PERMIT AREA |
|---|---|---|---|---|---|---|---|---|---|
| 6 | H.O. & VIRGA P. BISCHOFF | LOVELL, WYOMING | SEE | SHEET | # | 11 | | | |
| 7 | H.D. BISCHOFF | " " | 7.8 AC. | 1.6 AC. | 0 | 1.6 AC. | 6.2 AC. | | |
| 6L-1 | JOHN L. FERETY | | | | | | | | |

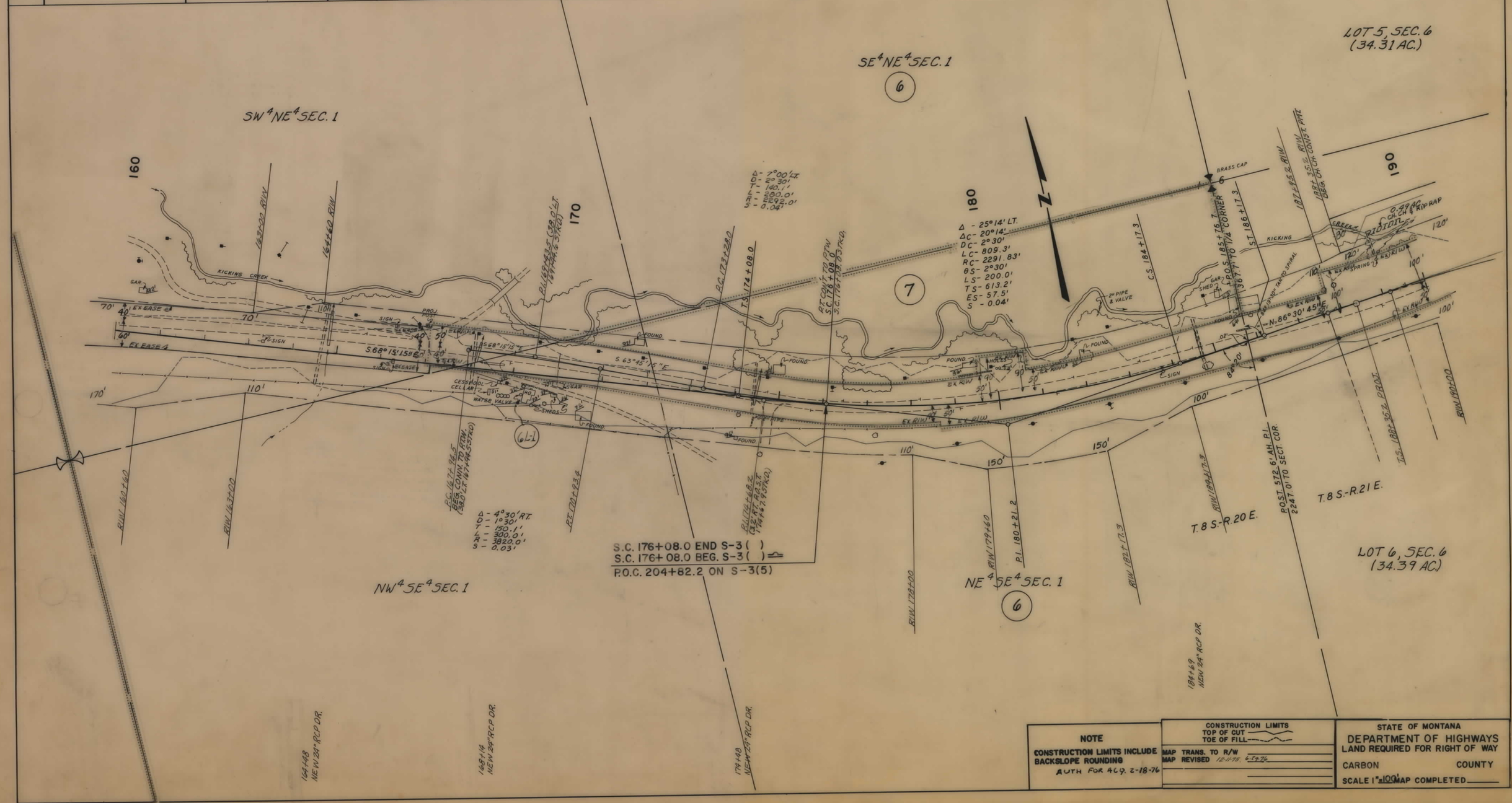


**NOTE**

CONSTRUCTION LIMITS INCLUDE BACKSLOPE ROUNDING

AUTH FOR AGR. 2-18-76

CONSTRUCTION LIMITS
TOP OF CUT
TOE OF FILL

MAP TRANS. TO R/W
MAP REVISED 12-11-75, 4-29-76

STATE OF MONTANA
DEPARTMENT OF HIGHWAYS
LAND REQUIRED FOR RIGHT OF WAY

CARBON COUNTY

SCALE 1" = 100' MAP COMPLETED

S 3(7) SHT 9 OF 18

| FED. ROAD DIST. NO. | STATE OF MONTANA | FED. AID PROJECT NUMBERS CONST. NO. | R/W NO. | STATE NO. | SHEET NO. | TOTAL SHEETS |
|---|---|---|---|---|---|---|
| 8 | | | S-3(7) | 3003-07 | 10 | 18 |

## OWNERSHIPS

| PARCEL | NAME | ADDRESS | TOTAL AREA | GROSS R/W AREA | P. T. W. AREA | AREA TO BE ACQUIRED | REMAINDER LEFT | REMAINDER RIGHT | CONST. PERMIT AREA |
|---|---|---|---|---|---|---|---|---|---|
| 6 | H.D. & VIRGA P. BISCHOFF | LOVELL, WYOMING | SEE | SHEET | # | 11 | | | |
| 8 | MONTANA COAL & IRON CO. | WASHOE, MONTANA | " | " | " | " | | | |

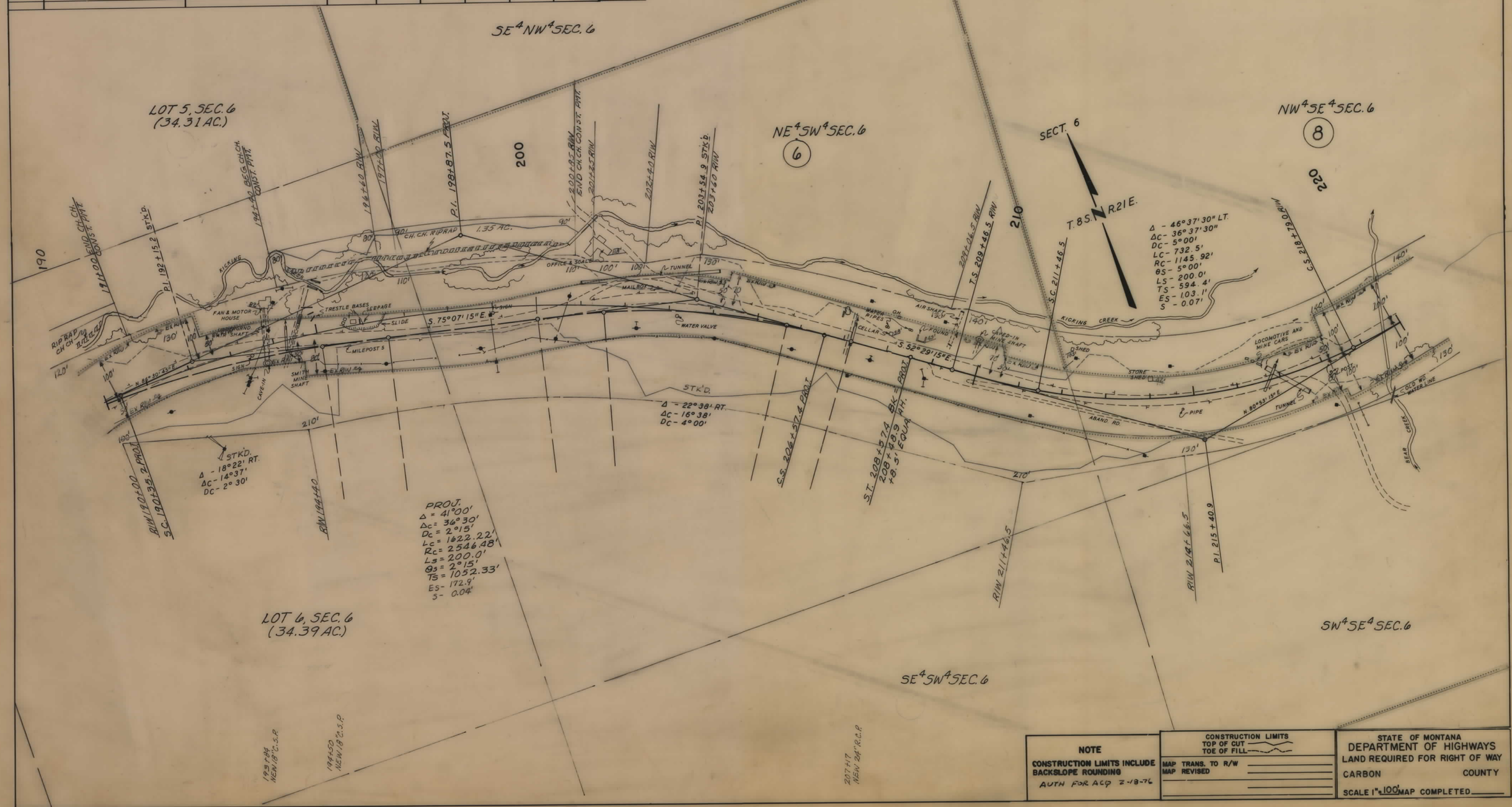


**NOTE**

CONSTRUCTION LIMITS INCLUDE BACKSLOPE ROUNDING

AUTH FOR ACQ 2-18-76

CONSTRUCTION LIMITS
TOP OF CUT
TOE OF FILL

MAP TRANS. TO R/W
MAP REVISED

STATE OF MONTANA
DEPARTMENT OF HIGHWAYS
LAND REQUIRED FOR RIGHT OF WAY
CARBON COUNTY
SCALE 1" = 100' MAP COMPLETED

S 3(7) SHT 10 OF 18

| FED. ROAD DIST. NO. | STATE OF MONTANA | FED. AID PROJECT NUMBERS CONST. NO. | R/W NO. | STATE NO. | SHEET NO. | TOTAL SHEETS |
|---|---|---|---|---|---|---|
| 8 | | | S-3(7) | 3003-07 | 11 | 18 |

## OWNERSHIPS

| PARCEL | NAME | ADDRESS | TOTAL AREA | GROSS R/W AREA | P. T. W. AREA | AREA TO BE ACQUIRED | REMAINDER LEFT | REMAINDER RIGHT | CONST. PERMIT AREA |
|---|---|---|---|---|---|---|---|---|---|
| 6 | H.D. & VIRGA P. BISCHOFF | LOVELL, WYOMING | | 21.4 AC. | 2.1 AC. | 19.3 AC. | | | 1.89 AC. |
| 8 | MONTANA COAL + IRON CO. | | | 1.8 AC. | 0 | 1.8 AC. | | | 0.44 AC. |
| 9 | WILLIAM FLOCKHART, et. al. | RED LODGE, MONTANA | 77 AC. | 3.5 AC. | 0 | 3.5 AC. | 67.2 AC. | 6.3 | |
| 10 | FRANK & LEOPOLD JANSKOVITCH | BEARCREEK, MONTANA | SEE | SHEET | # | 12 | | | |

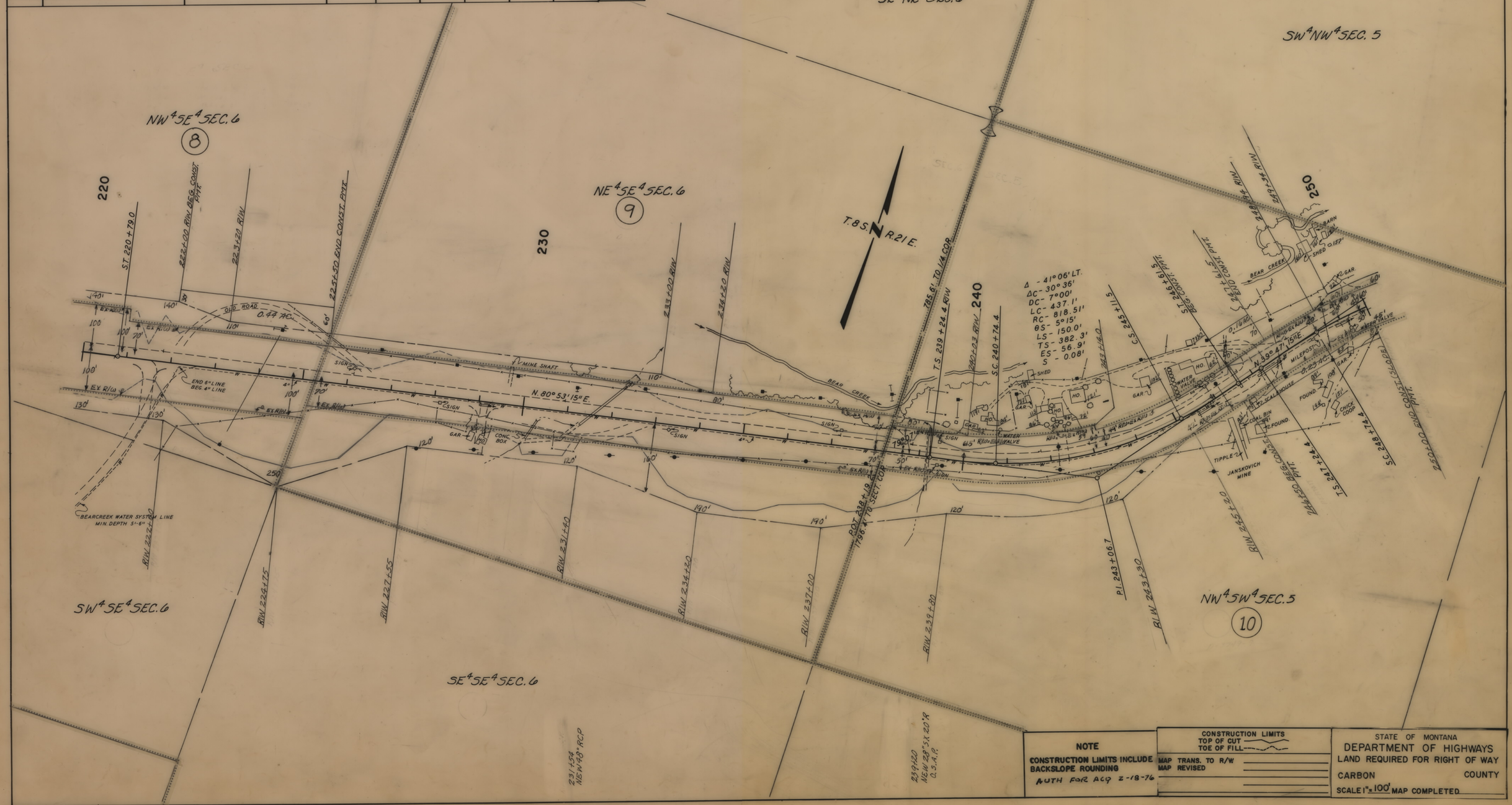


**NOTE**

CONSTRUCTION LIMITS INCLUDE BACKSLOPE ROUNDING

AUTH FOR ACQ 2-18-76

CONSTRUCTION LIMITS
TOP OF CUT
TOE OF FILL

MAP TRANS. TO R/W
MAP REVISED

STATE OF MONTANA
DEPARTMENT OF HIGHWAYS
LAND REQUIRED FOR RIGHT OF WAY
CARBON COUNTY
SCALE 1" = 100' MAP COMPLETED

S 3(7) SHT 11 OF 18

| FED. ROAD DIST. NO. | STATE OF MONTANA | FED. AID PROJECT NUMBERS CONST. NO. | R/W NO. | STATE NO. | SHEET NO. | TOTAL SHEETS |
|---|---|---|---|---|---|---|
| 8 | | | S-3 (7) | 3003-07 | 12 | 18 |

## OWNERSHIPS

| PARCEL | NAME | ADDRESS | TOTAL AREA | GROSS R/W AREA | P. T. W. AREA | AREA TO BE ACQUIRED | REMAINDER LEFT | REMAINDER RIGHT | CONST. PERMIT AREA |
|---|---|---|---|---|---|---|---|---|---|
| 10 | FRANK & LEOPOLD JANSKOVITCH | BEAR CREEK, MONTANA | 80 AC. | 1.5 AC. | 0 | 1.5 AC. | 10.7 AC. | 67.8 AC. | 0.44 AC. |
| 11 | JOE JANSKOVITCH | " " | 40 AC. | 0.3 AC. | 0 | 0.3 AC. | 39.7 AC. | | |
| 12 | CHUCK SWANSON | " " | 5 AC. | 0.3 AC. | 0 | 0.3 AC. | | 4.7 AC. | 0.08 AC. |
| 13 | H.D. & VIRGA P. BISCHOFF | LOVELL, WYOMING | | 0.5 AC. | 0 | 0.5 AC. | | | 0.07 AC. |
| 14 | VINCENT R. KOTAR | BEAR CREEK, MONTANA | 0.50 AC. | 0.13 AC. | 0 | 0.13 AC. | 0.37 AC. | | |
| 15 | HARRY & ROSE KLINE | " " " | 0.24 AC. | 0.24 AC. | 0 | 0.24 AC. | 0 | 0 | |
| 16 | H.D. & VIRGA P. BISCHOFF | LOVELL, WYOMING | | 0.5 AC. | 0 | 0.5 AC. | | | |
| 17 | F.L. & M. JANSKOVITCH | BEAR CREEK, MONTANA | 5.323 AC. | 1.2 AC. | 0 | 1.2 AC. | 4.123 AC. | | |
| 18 | H.D. & VIRGA P. BISCHOFF | LOVELL, WYOMING | | 2.8 AC. | 0 | 2.8 AC. | | | |
| 19 | JOE H. BURGENER | BEAR CREEK, MONTANA | SEE | SHEET | # | 13 | | | |
| 13A | RONALD DOUGLAS SWANSON, ETAL | BEAR CREEK, MONTANA 59003 | | 0.17 Ac. | | 0.17 Ac. | | | |

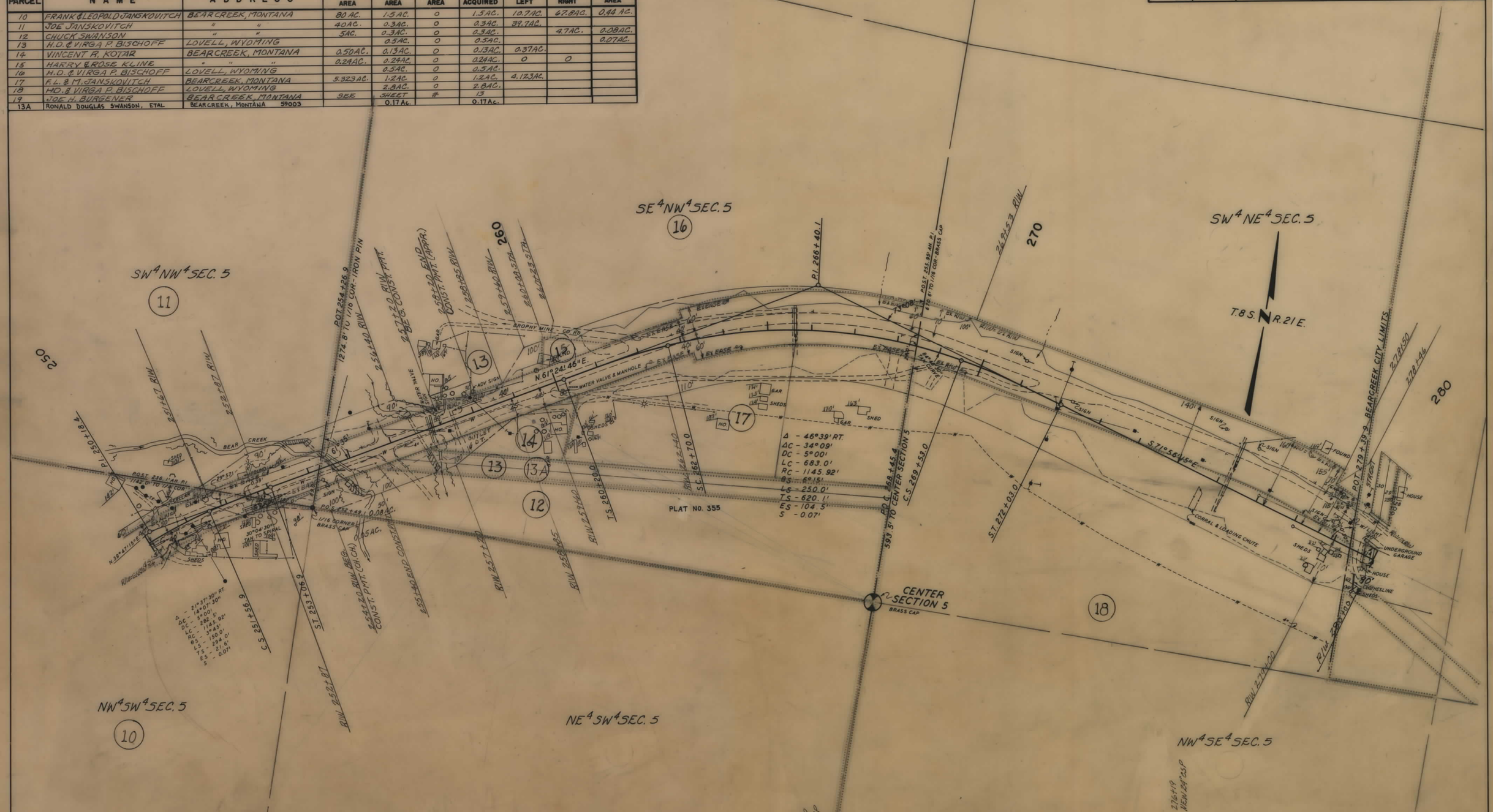


**NOTE**

CONSTRUCTION LIMITS INCLUDE BACKSLOPE ROUNDING

AUTH. FOR ACQ. 2-18-76
AUTH. FOR ACQ. PARCEL 13A 8-25-92

CONSTRUCTION LIMITS
TOP OF CUT
TOE OF FILL

MAP TRANS. TO R/W
MAP REVISED

STATE OF MONTANA
DEPARTMENT OF HIGHWAYS
LAND REQUIRED FOR RIGHT OF WAY
CARBON COUNTY
SCALE 1" = 100' MAP COMPLETED

S3(7) SHT 12 OF 18

| FED. ROAD DIST. NO. | STATE OF MONTANA | FED. AID PROJECT NUMBERS CONST. NO. | R/W NO. | STATE NO. | SHEET NO. | TOTAL SHEETS |
|---|---|---|---|---|---|---|
| 8 | | | S-3 (7) | 3003-07 | 13 | 18 |

## OWNERSHIPS

| PARCEL | NAME | ADDRESS | TOTAL AREA | GROSS R/W AREA | P. T. W. AREA | AREA TO BE ACQUIRED | REMAINDER LEFT | REMAINDER RIGHT | CONST. PERMIT AREA |
|---|---|---|---|---|---|---|---|---|---|
| 19 | JOE H. BURGENER | BEARCREEK, MONTANA | 10574 S.F. | 9588 S.F. | 0 | 9588 S.F. | 0 | 986 S.F. | |
| 20 | GILBERT & LINDA SOMMERVILLE | BILLINGS, MONTANA | 9951 S.F. | 1722.55 S.F. | 0 | 1722.55 S.F. | 0 | 8228.55 S.F. | |
| 21 | RICHARD J & GERALDINE FLOOD | BX 1137, JACKSON, WYOMING | 11900 S.F. | 243 S.F. | 0 | 243 S.F. | 0 | 11657 S.F. | |
| 22 | ALEC & KULA KRUG | JOLIET, MONTANA | 5450 S.F. | 728 S.F. | 0 | 728 S.F. | | 4722 S.F. | |
| 23 | THOMAS R. GOLINSKI | BOX 1951, GRAND JUNCTION, COLO. | 9800 S.F. | 3020 S.F. | 0 | 3020 S.F. | | 6780 S.F. | |
| 29 | GIL SOMMERVILLE | | 42602 SQ.FT. | 755 SQ.FT. | 0 | 755 SQ.FT. | 0 | 41847 SQ.FT. | |

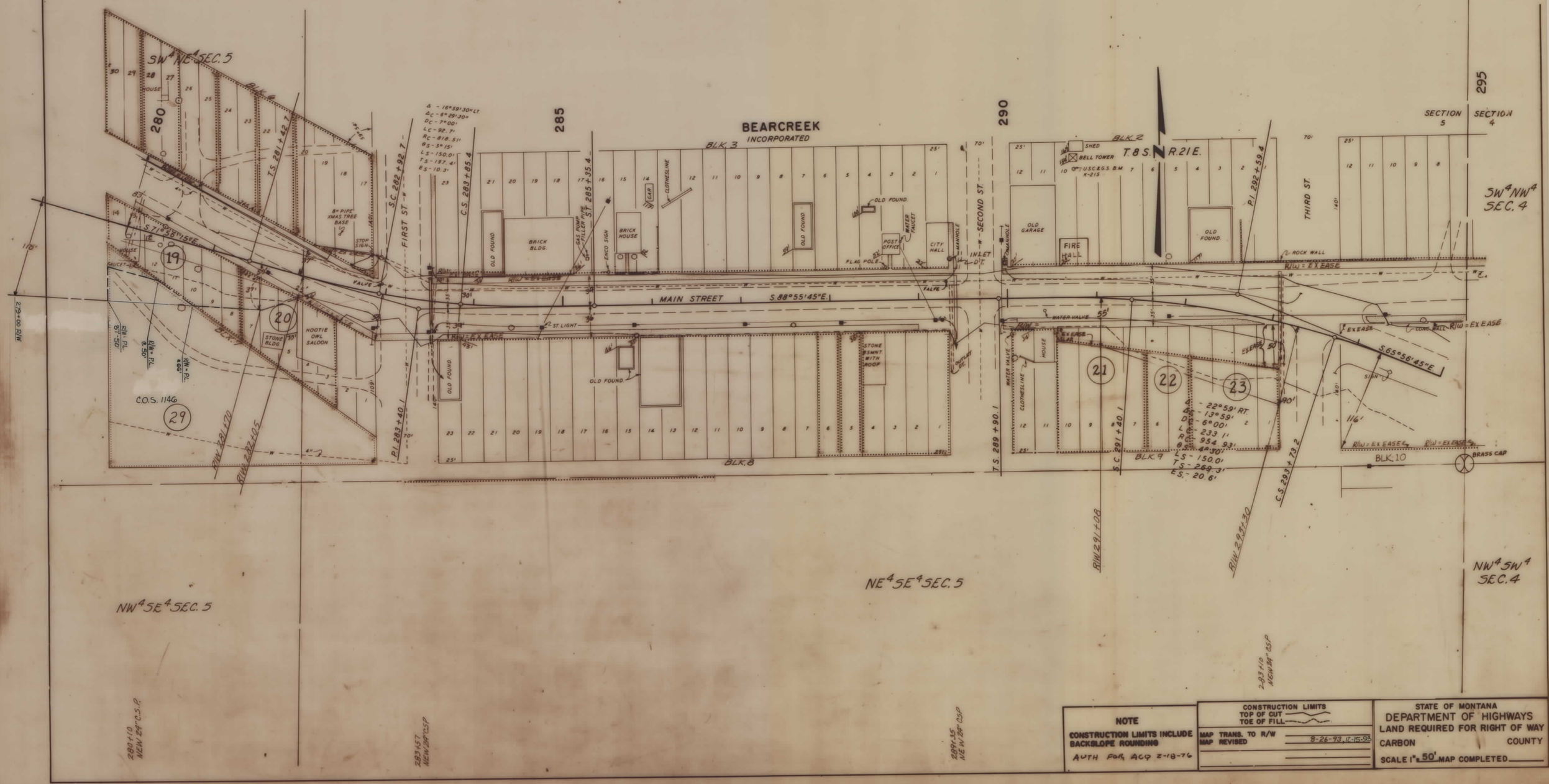


S 307) SHT 13 OF 18

| FED. ROAD DIST. NO. | STATE OF MONTANA | FED. AID PROJECT NUMBERS CONST. NO. | R/W NO. | STATE NO. | SHEET NO. | TOTAL SHEETS |
|---|---|---|---|---|---|---|
| 8 | | | S-3(7) | 3003-07 | 14 | 18 |

## OWNERSHIPS

| PARCEL | NAME | ADDRESS | TOTAL AREA | GROSS R/W AREA | P. T. W. AREA | AREA TO BE ACQUIRED | REMAINDER LEFT | REMAINDER RIGHT | CONST. PERMIT AREA |
|---|---|---|---|---|---|---|---|---|---|
| 24 | ANN J. DAVIES | RED LODGE, MONTANA | 11900 S.F. | 1918 S.F. | 0 | 1918 S.F. | | 9982 S.F. | |
| 25 | OTHA & RUTH MAXWELL | BEARCREEK, MONT | 3500 S.F. | 3500 S.F. | 0 | 3500 S.F. | 0 | 0 | |
| 26 | H. D. BISCHOFF | | | 0.3 AC. | 0 | 0.3 AC. | | | 0.59 AC. |
| 27 | H. D. & VIRGA P. BISCHOFF | LOVELL, WYOMING | 35E | SHEET | # | 18 | | | |

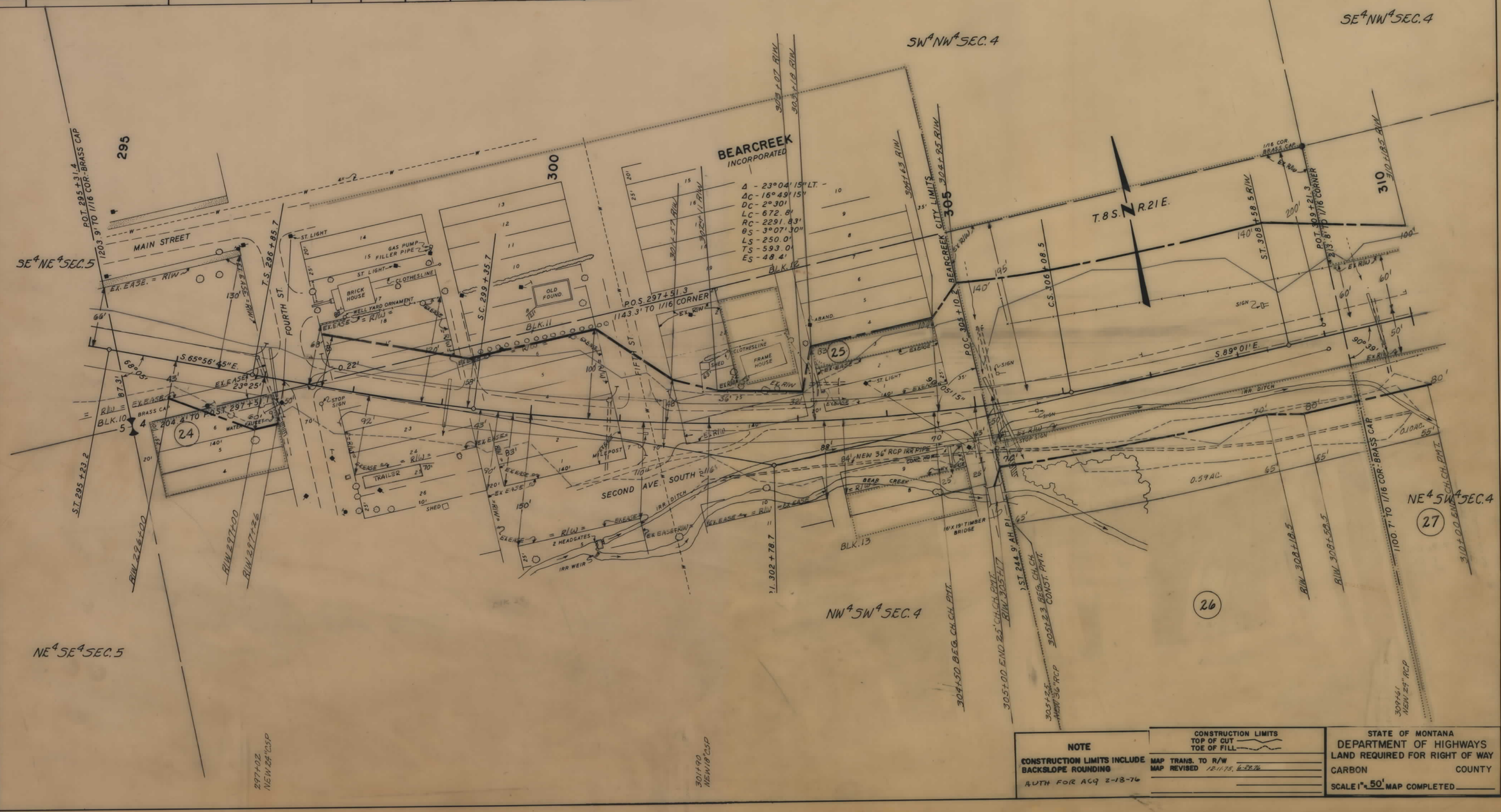


**NOTE**

CONSTRUCTION LIMITS INCLUDE BACKSLOPE ROUNDING

AUTH FOR ACQ 2-18-76

CONSTRUCTION LIMITS
TOP OF CUT
TOE OF FILL

MAP TRANS. TO R/W
MAP REVISED 12-11-75, 6-28-76

STATE OF MONTANA
DEPARTMENT OF HIGHWAYS
LAND REQUIRED FOR RIGHT OF WAY
CARBON COUNTY
SCALE 1" = 50' MAP COMPLETED

S 3(7) SHT 14 OF 18

| FED. ROAD DIST. NO. | STATE OF MONTANA | FED. AID PROJECT NUMBERS CONST. NO. | R/W NO. | STATE NO. | SHEET NO. | TOTAL SHEETS |
|---|---|---|---|---|---|---|
| 8 | | | S-3(7) | 3003-07 | 15 | 18 |

## OWNERSHIPS

| PARCEL | NAME | ADDRESS | TOTAL AREA | GROSS R/W AREA | P. T. W. AREA | AREA TO BE ACQUIRED | REMAINDER LEFT | REMAINDER RIGHT | CONST. PERMIT AREA |
|---|---|---|---|---|---|---|---|---|---|
| 27 | H. O. & VIRGA P. BISCHOFF | LOVELL, WYOMING | SEE | SHEET | # | 18 | | | |

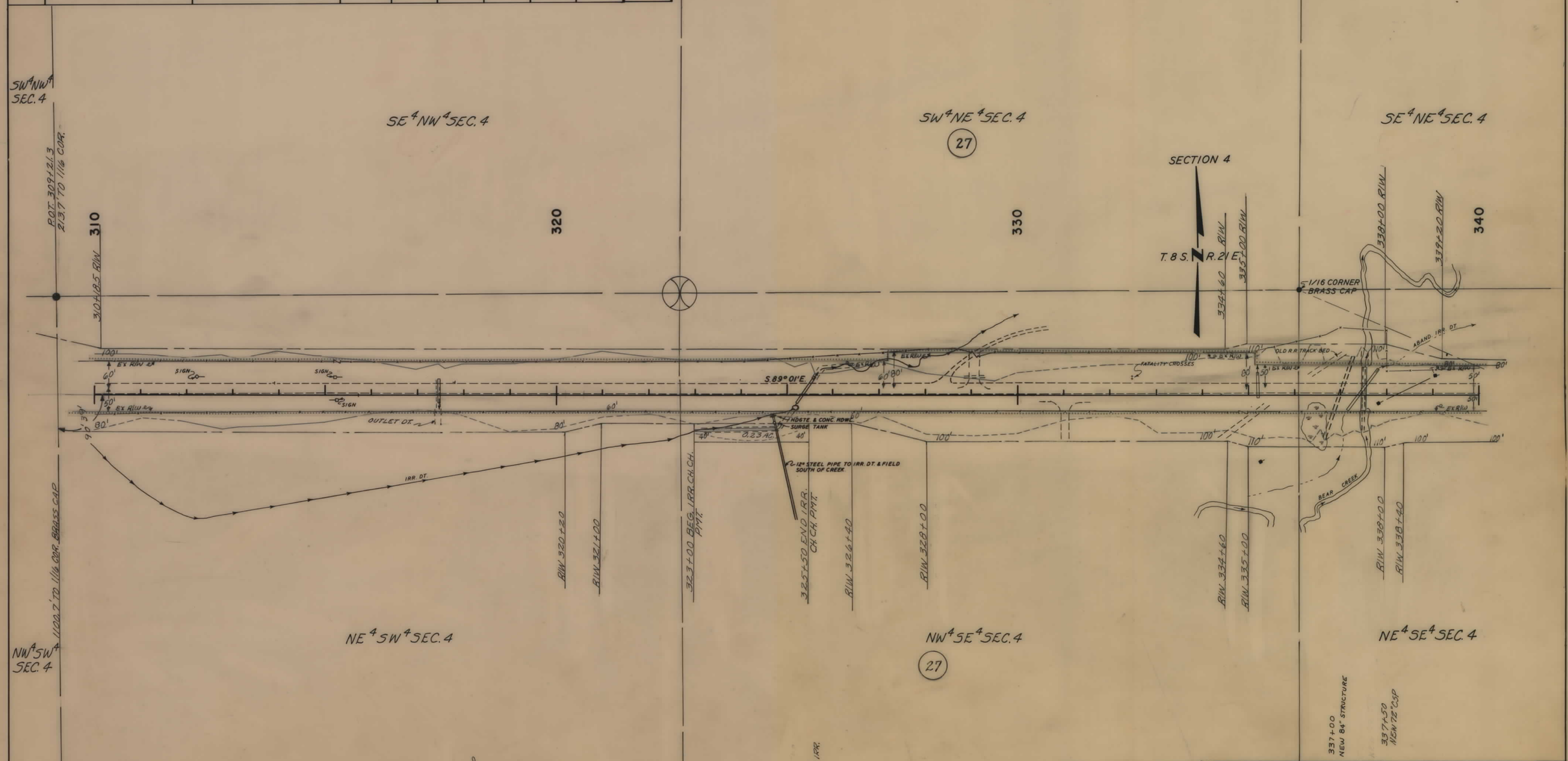


**NOTE**

CONSTRUCTION LIMITS INCLUDE BACKSLOPE ROUNDING

AUTH FOR ACQ 2-18-76

CONSTRUCTION LIMITS
TOP OF CUT
TOE OF FILL

MAP TRANS. TO R/W
MAP REVISED 3-26-80

STATE OF MONTANA
DEPARTMENT OF HIGHWAYS
LAND REQUIRED FOR RIGHT OF WAY

CARBON COUNTY

SCALE 1" = 100' MAP COMPLETED

S 3(7) SHT 15 OF 18

| FED. ROAD DIST. NO. | STATE OF MONTANA | FED. AID PROJECT NUMBERS CONST. NO. | R/W NO. | STATE NO. | SHEET NO. | TOTAL SHEETS |
|---|---|---|---|---|---|---|
| 8 | | | S-3(7) | 3003-07 | 16 | 18 |

## OWNERSHIPS

| PARCEL | NAME | ADDRESS | TOTAL AREA | GROSS R/W AREA | P. T. W. AREA | AREA TO BE ACQUIRED | REMAINDER LEFT | REMAINDER RIGHT | CONST. PERMIT AREA |
|---|---|---|---|---|---|---|---|---|---|
| 27 | H.D. & VIRGA P. BISCHOFF | LOVELL, WYOMING | SEE | SHEET | # | 18 | | | |

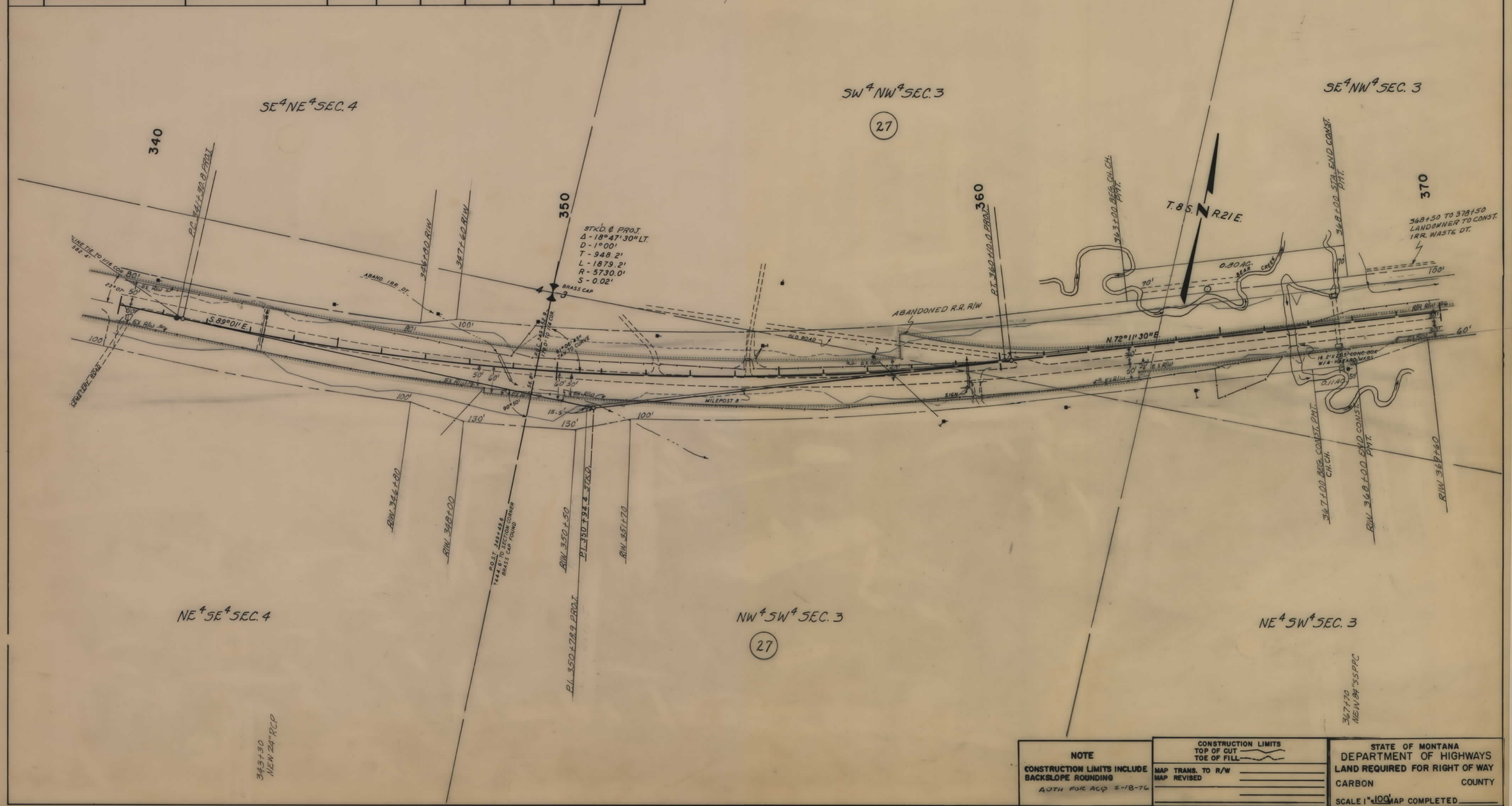


**NOTE**

CONSTRUCTION LIMITS INCLUDE BACKSLOPE ROUNDING

AOTH FOR ACQ 2-18-76

CONSTRUCTION LIMITS
TOP OF CUT
TOE OF FILL

MAP TRANS. TO R/W
MAP REVISED

STATE OF MONTANA
DEPARTMENT OF HIGHWAYS
LAND REQUIRED FOR RIGHT OF WAY
CARBON COUNTY
SCALE 1" = 100' MAP COMPLETED

S 3(7) SHT 16 OF 18

| FED. ROAD DIST. NO. | STATE OF MONTANA | FED. AID PROJECT NUMBERS CONST. NO. | R/W NO. | STATE NO. | SHEET NO. | TOTAL SHEETS |
|---|---|---|---|---|---|---|
| 8 | | | S-3(7) | 3003-07 | 17 | 18 |

## OWNERSHIPS

| PARCEL | NAME | ADDRESS | TOTAL AREA | GROSS R/W AREA | P. T. W. AREA | AREA TO BE ACQUIRED | REMAINDER LEFT | REMAINDER RIGHT | CONST. PERMIT AREA |
|---|---|---|---|---|---|---|---|---|---|
| 27 | H.D. & VIRGA P. BISCHOFF | LOVELL, WYOMING | SEE | SHEET | # | 18 | | | |

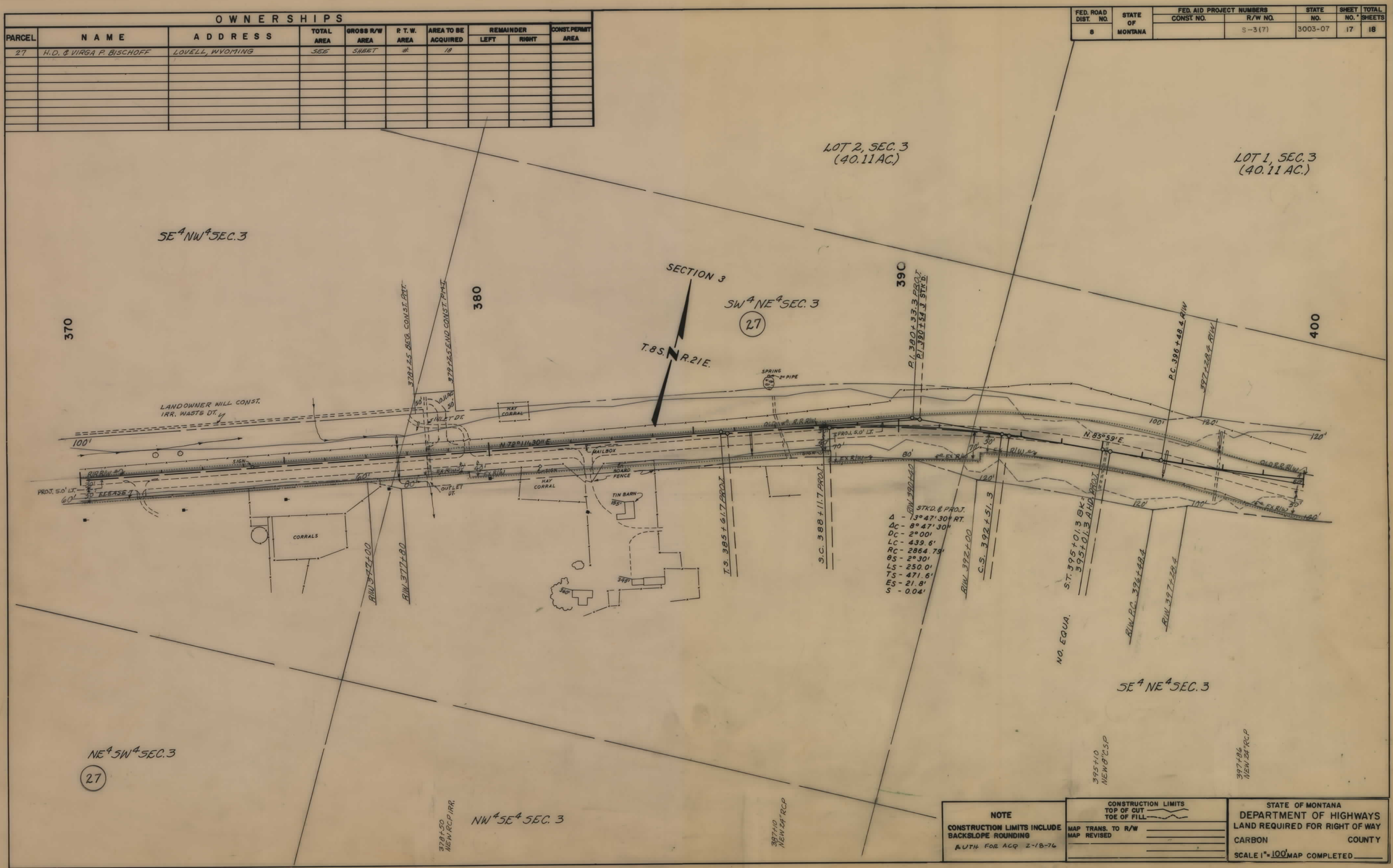


**NOTE**

CONSTRUCTION LIMITS INCLUDE BACKSLOPE ROUNDING

AUTH. FOR ACQ. 2-18-76

CONSTRUCTION LIMITS
TOP OF CUT
TOE OF FILL

MAP TRANS. TO R/W
MAP REVISED

STATE OF MONTANA
DEPARTMENT OF HIGHWAYS
LAND REQUIRED FOR RIGHT OF WAY
CARBON COUNTY
SCALE 1" = 100' MAP COMPLETED

S 3(7) SHT 17 OF 18

| FED. ROAD DIST. NO. | STATE OF MONTANA | FED. AID PROJECT NUMBERS | | STATE NO. | SHEET NO. | TOTAL SHEETS |
|---|---|---|---|---|---|---|
| | | CONST. NO. | R/W NO. | | | |
| 8 | | | S-3 (7) | 3003-07 | 18 | 18 |

## OWNERSHIPS

| PARCEL | NAME | ADDRESS | TOTAL AREA | GROSS R/W AREA | P. T. W. AREA | AREA TO BE ACQUIRED | REMAINDER LEFT | REMAINDER RIGHT | CONST. PERMIT AREA | EASEMENT AREA |
|---|---|---|---|---|---|---|---|---|---|---|
| 27 | H.D. & VIRGA P. BISCHOFF | LOVELL, WYOMING | | 27.4 AC. | 0 | 27.4 AC. | | | 1.72 AC. | |
| 1, 6, 13 | COMBINATION " | " | | 125.8 AC. | 35.2 AC. | 90.5 AC. | | | 4.18 AC. | 7.4 AC. |
| 16, 18, 27 | " " | " | | | | | | | | |

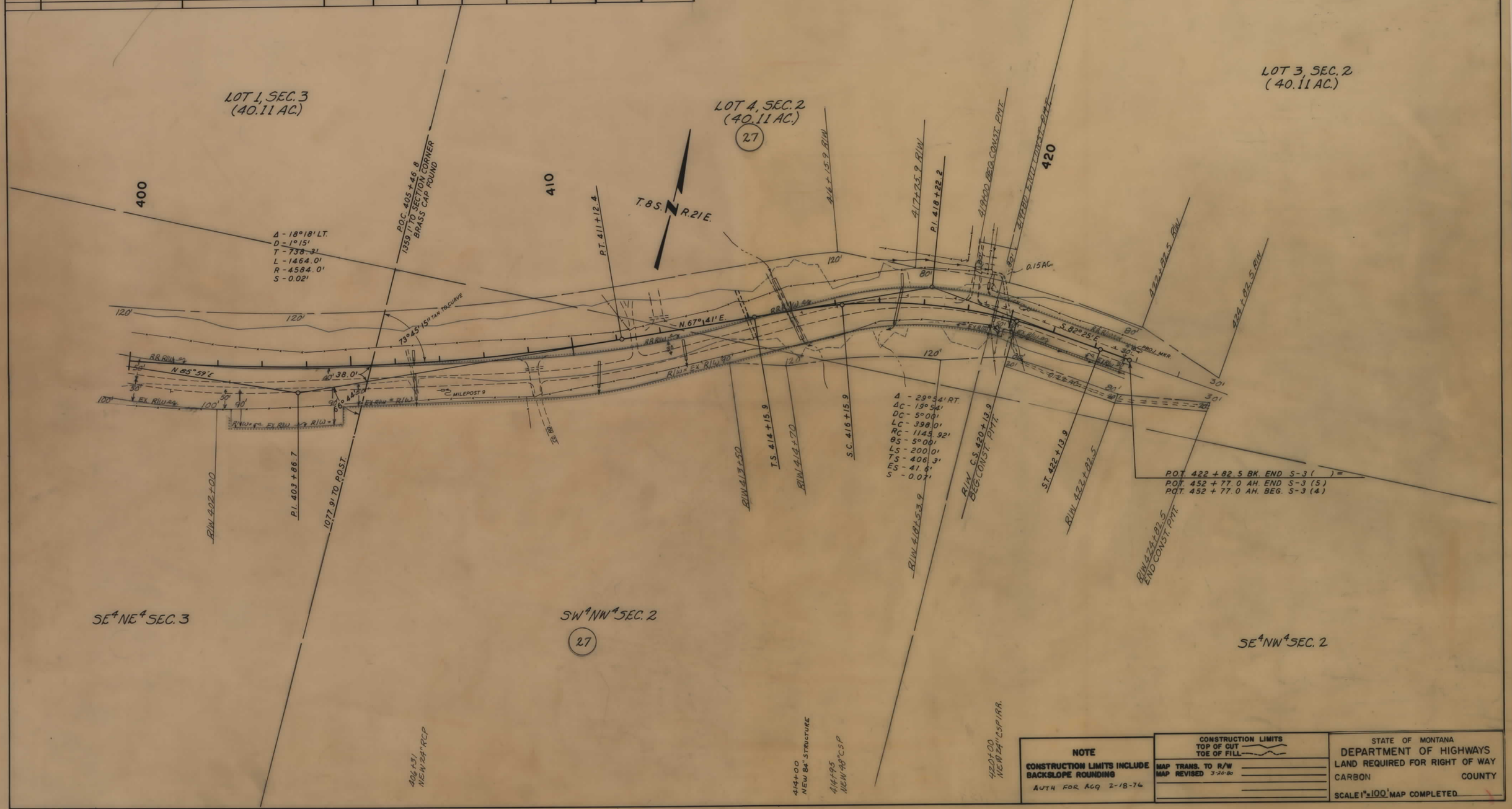


**NOTE**
CONSTRUCTION LIMITS INCLUDE BACKSLOPE ROUNDING
AUTH FOR ACQ 2-18-74

CONSTRUCTION LIMITS
TOP OF CUT
TOE OF FILL

MAP TRANS. TO R/W
MAP REVISED 3-26-80

STATE OF MONTANA
DEPARTMENT OF HIGHWAYS
LAND REQUIRED FOR RIGHT OF WAY
CARBON COUNTY
SCALE 1" = 100' MAP COMPLETED

S 3(7) SHT 18 OF 18