PLANS
NOT
TO
SCALE

FED. ROAD DIST. NO.	STATE OF MONTANA	FED. AID PROJECT NUMBERS		STATE NO.	SHEET NO.	TOTAL SHEETS
		CONST. NO.	R/W NO.			
8			RS-12(18)	3012-18	1	14

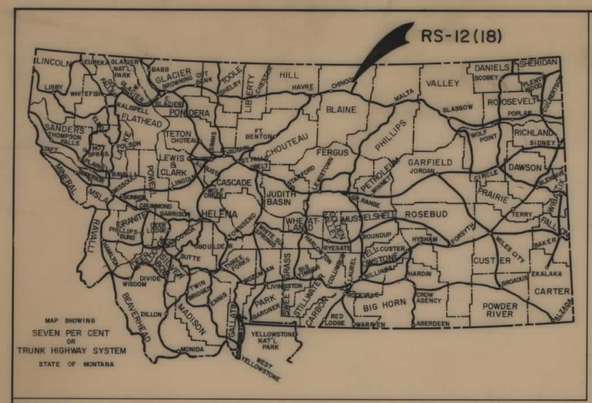

STATE OF MONTANA

DEPARTMENT OF HIGHWAYS

RIGHT OF WAY PLAN OF

FEDERAL AID PROJECT NO. RS-12(18) R/W RS-12(19) CONST.

HARLEM-TURNER-CANADIAN LINE

6.908 MILES

HARLEM-TURNER-
CANADIAN LINE

(TURNER SOUTH)

INDEX

PARCEL NO.	OWNERSHIPS	SHEET NO.
1	DEAN R. VAN VOAST	2, 3
2	ARTHUR P. & BARBARA B. HAUGE	3, 4
3	HOWARD CRILLY	3 4 5
4	OLIVER KILLAM	4 5 6
5	ELLA A. HENDRICKSON, et al, c/o L.E. & R. CEDERBERG	6 7 8
6	VIRGINIA L. McCRACKEN	8,9,10,11,12
7	VIVIAN R. HENDRICKSON	8 9
8	B.N.R.R.	12 13 14
9 13	DEAN R. VAN VOAST	12 13
10	JOE & MAXINE HUTTON	12
11	GEORGE A. & GLADYS M. AMMEN	12
12	DELETED	12
14	EQUITY COOPERATIVE ASSOC.	13
15	CLAY H. McCARTNEY	13
16	LEON & NELLIE CEDERBERG	13 14
16-L1	DELETED	13
17	LEON CEDERBERG	14

CONVENTIONAL SIGNS

RIGHT OF WAY LINE
CENTERLINE (℄) OR PROJECTED LINE
STK'D. CENTERLINE
PARCEL NUMBER
OWNERSHIP BOUNDARY
R/W USE EXISTING R/W LT. OR RT.
PRESENT TRAVELED WAY (P.T.W.)
R/W LINE FENCED
RAILROAD R/W
CONSTRUCTION LIMITS CUT FILL
FENCE LINE
CONTROL OF ACCESS WITH FENCE
CONTROL OF ACCESS WITHOUT FENCE
GATE IN FENCE
CATTLE GUARD=24'
STATE & NATIONAL BORDER LINES
CITY OR TOWN LIMITS LINE
COUNTY LINE
RESERVATION LINE
TOWNSHIP & SECTION LINE
1/2 SECTION LINE
1/4 SECTION LINE
SECTION CORNER FOUND UNFOUND
1/4 SECTION COR.
1/16 SECTION COR.
CENTER OF SECTION
TELEPHONE OR TELEGRAPH POLES IN PLACE
POWER POLES IN PLACE
TEL. OR TEL. OR POWER POLES TO BE MOVED
NEW PIPES
OLD PIPES IN PLACE
OUTLET DITCH
INLET DITCH
DITCHES
CHANNEL CHANGES CH. CH.
BRIDGE
RAILROADS

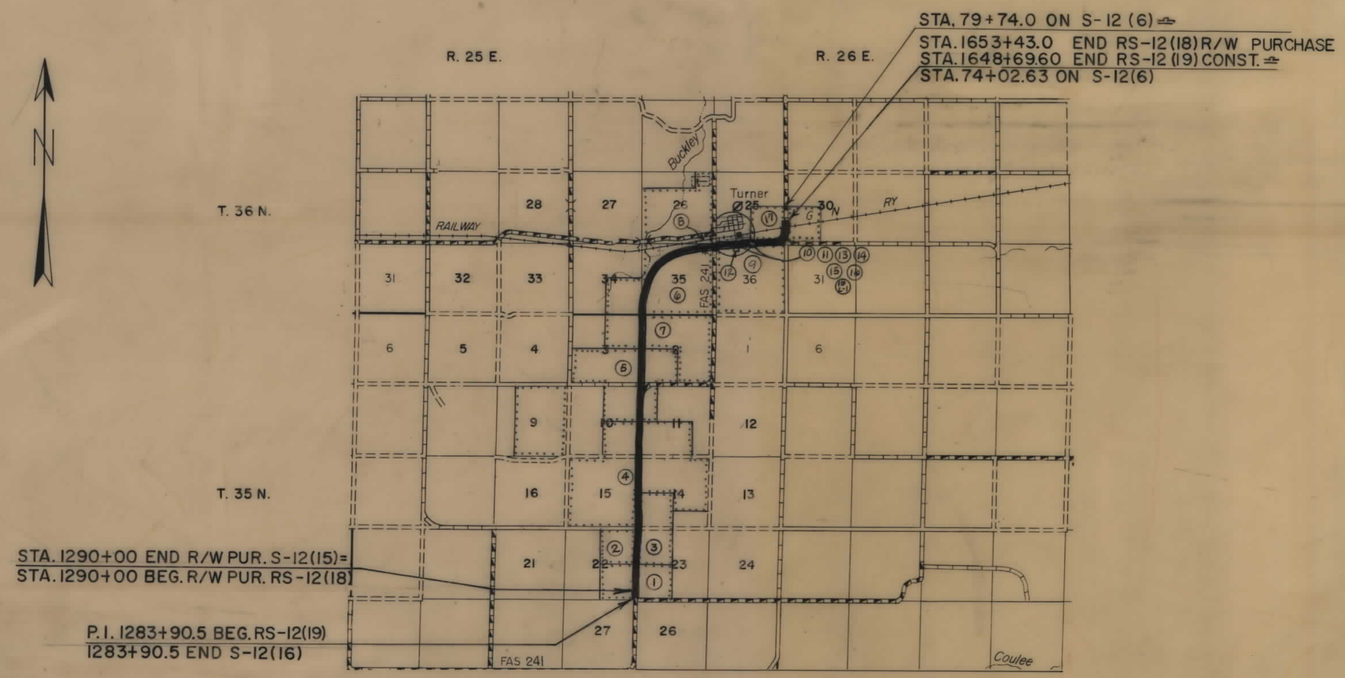

STATE OF MONTANA
DEPARTMENT OF HIGHWAYS

APPROVED: 8-14 1974

H.J. ANDERSON
DIRECTOR OF HIGHWAYS
BY Jack R. Beckert
ADMINISTRATOR
ENGINEERING DIVISION

MONTANA PROFESSIONAL ENGINEER & LAND SURVEYOR
JACK R. BECKERT
205 ES
REGISTERED

U.S. DEPARTMENT OF TRANSPORTATION
FEDERAL HIGHWAY ADMINISTRATION

APPROVED:

DIVISION ENGINEER DATE

Revised: 6-3-75
6-20-76

State Appv. 8-23-74

S-12(17) RE

RS-12(18) SHT 1 OF 14

FED. ROAD DIST. NO.	STATE OF MONTANA	FED. AID PROJECT NUMBERS CONST. NO.	R/W NO.	STATE NO.	SHEET NO.	TOTAL SHEETS
8			RS-12 (18)	3012-18	2	14

OWNERSHIPS

PARCEL	NAME	ADDRESS	TOTAL AREA	GROSS R/W AREA	P. T. W. AREA	AREA TO BE ACQUIRED	REMAINDER LEFT	REMAINDER RIGHT	CONST. PERMIT AREA
1	DEAN R. VAN VOAST	TURNER, MONTANA	SEE	SHEET	#	3			

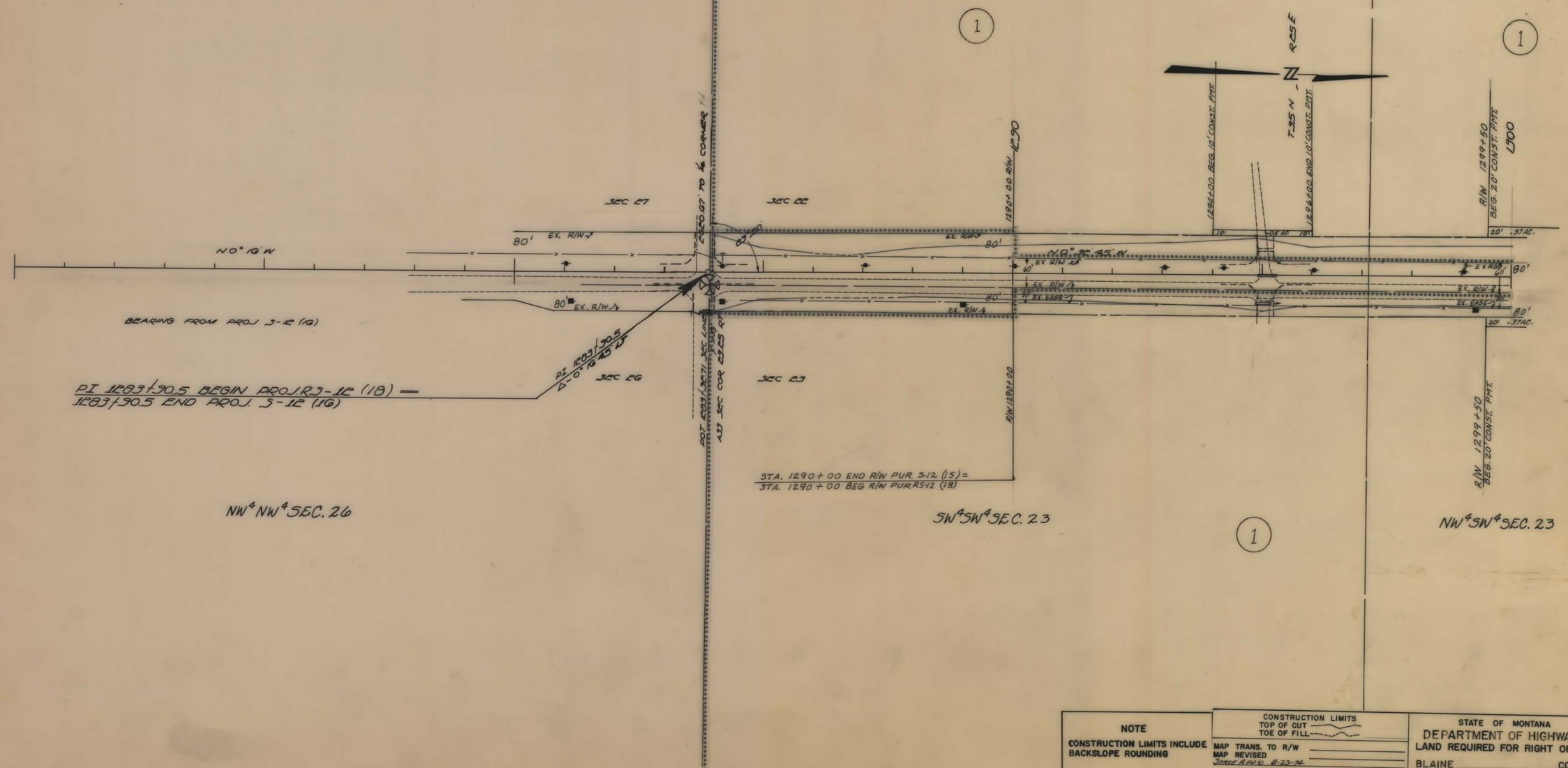

NOTE

CONSTRUCTION LIMITS INCLUDE BACKSLOPE ROUNDING

CONSTRUCTION LIMITS
TOP OF CUT
TOE OF FILL

MAP TRANS. TO R/W
MAP REVISED
State Revised 8-23-74

STATE OF MONTANA
DEPARTMENT OF HIGHWAYS
LAND REQUIRED FOR RIGHT OF WAY
BLAINE COUNTY
SCALE 1" = 100' MAP COMPLETED

RS-12(18) SHT 2 OF 14

FED. ROAD DIST. NO.	STATE OF MONTANA	FED. AID PROJECT NUMBERS CONST. NO.	R/W NO.	STATE NO.	SHEET NO.	TOTAL SHEETS
8			RS-12(18)	3012-18	3	14

OWNERSHIPS

PARCEL	NAME	ADDRESS	TOTAL AREA	GROSS R/W AREA	P. T. W. AREA	AREA TO BE ACQUIRED	REMAINDER LEFT	REMAINDER RIGHT	CONST. PERMIT AREA
1	DEAN R. VAN VOAST	TURNER, MONTANA	313.0 AC.	4.7 AC.	1.4 AC.	3.3 AC.	151.3 AC.	157.0 AC.	0.79 AC.
2	ARTHUR P. & BARBARA HAUGE	" " 59542	SEE	SHEET	#	4			
3	HOWARD CRILLY	P.O. BOX 1447, HAVRE, MONTANA	"	"	"	5			

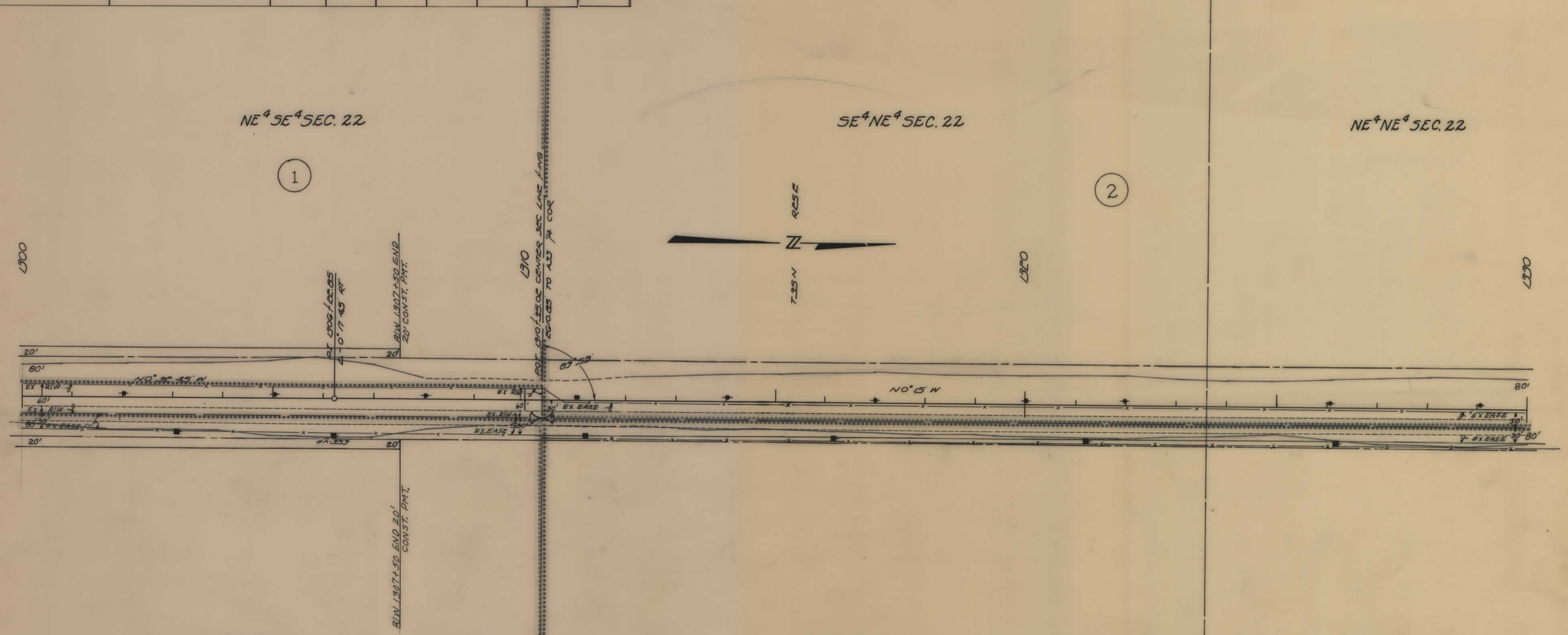

CONSTRUCTION LIMITS
TOP OF CUT
TOE OF FILL

MAP TRANS. TO R/W
MAP REVISED
State Approved 8-23-76

STATE OF MONTANA
DEPARTMENT OF HIGHWAYS
LAND REQUIRED FOR RIGHT OF WAY
BLAINE COUNTY
SCALE 1" = 100' MAP COMPLETED

RS-12(18) SHT 3 OF 14

FED. ROAD DIST. NO.	STATE OF MONTANA	FED. AID PROJECT NUMBERS CONST. NO.	R/W NO.	STATE NO.	SHEET NO.	TOTAL SHEETS
8			RS-12(18)	3012-18	4	14

OWNERSHIPS

PARCEL	NAME	ADDRESS	TOTAL AREA	GROSS R/W AREA	P. T. W. AREA	AREA TO BE ACQUIRED	REMAINDER LEFT	REMAINDER RIGHT	CONST. PERMIT AREA
2	ARTHUR P. & BARBARA B. HAUGE	TURNER, MONTANA	156.0 AC.	6.9 AC.	1.8 AC.	5.1 AC.	149.1 AC.		
3	HOWARD CRILLY	P.O. BOX 1447, HAVRE, MONTANA	SEE	SHEET	#	5			
4	OLIVER A. KILLAM	P.O. BOX 581, TURNER, MONTANA	"	"	"	6			

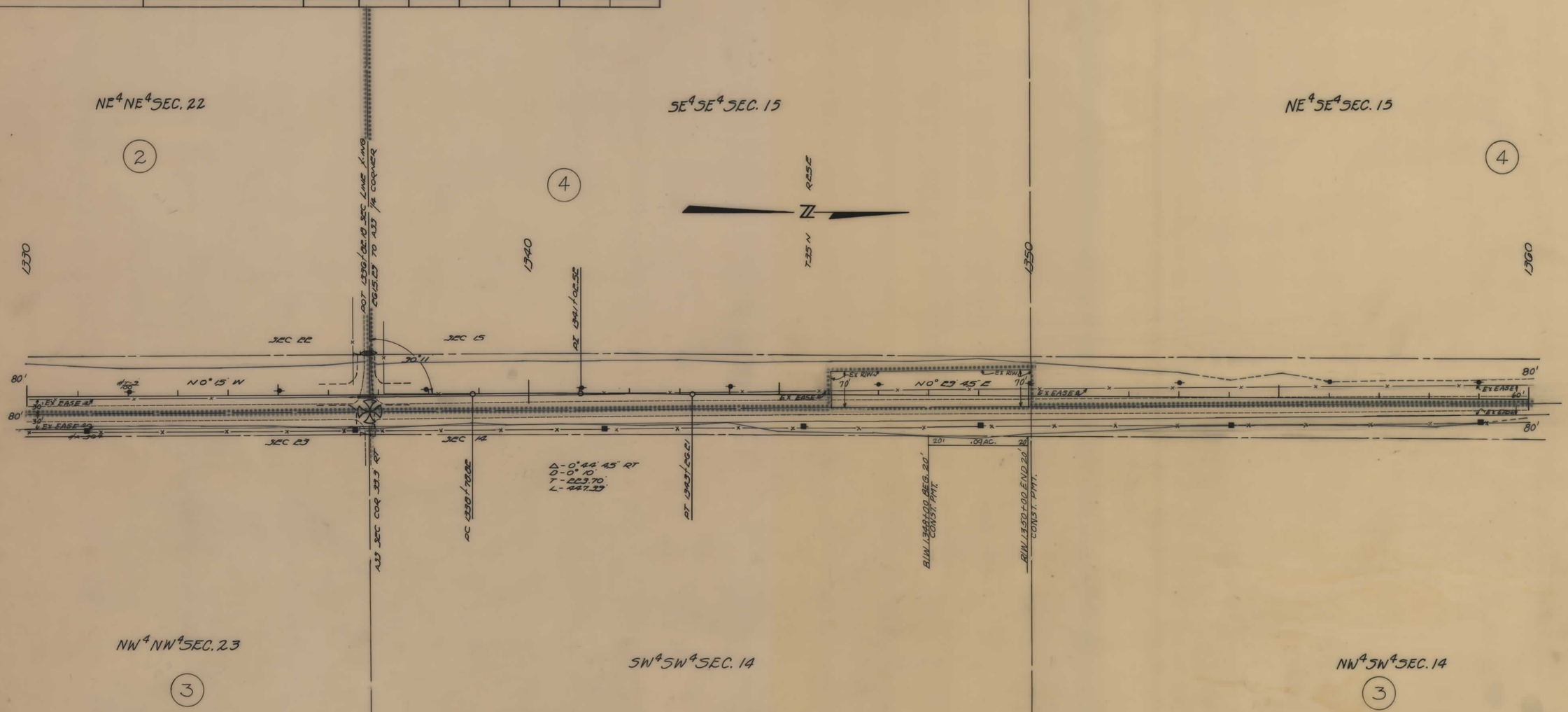

NOTE

CONSTRUCTION LIMITS INCLUDE BACKSLOPE ROUNDING

CONSTRUCTION LIMITS
TOP OF CUT
TOE OF FILL

MAP TRANS. TO R/W
MAP REVISED
STATE APPV. 8-23-74

STATE OF MONTANA
DEPARTMENT OF HIGHWAYS
LAND REQUIRED FOR RIGHT OF WAY
BLAINE COUNTY
SCALE 1" = 100' MAP COMPLETED

RS-12(18) SHT 4 OF 14

FED. ROAD DIST. NO.	STATE OF MONTANA	FED. AID PROJECT NUMBERS CONST. NO.	R/W NO.	STATE NO.	SHEET NO.	TOTAL SHEETS
8			RS-12(18)	3012-18	5	14

OWNERSHIPS

PARCEL	NAME	ADDRESS	TOTAL AREA	GROSS R/W AREA	P. T. W. AREA	AREA TO BE ACQUIRED	REMAINDER LEFT	REMAINDER RIGHT	CONST. PERMIT AREA
3	HOWARD CRILLY	P.O. BOX 1447, HAVRE, MONTANA	312 AC.	6.5AC.	3.5AC.	3.0AC.		305.5AC.	.09AC.
4	OLIVER A. KILLAM	P.O. BOX 581, TURNER, MONTANA	SEE	SHEET	#	6			

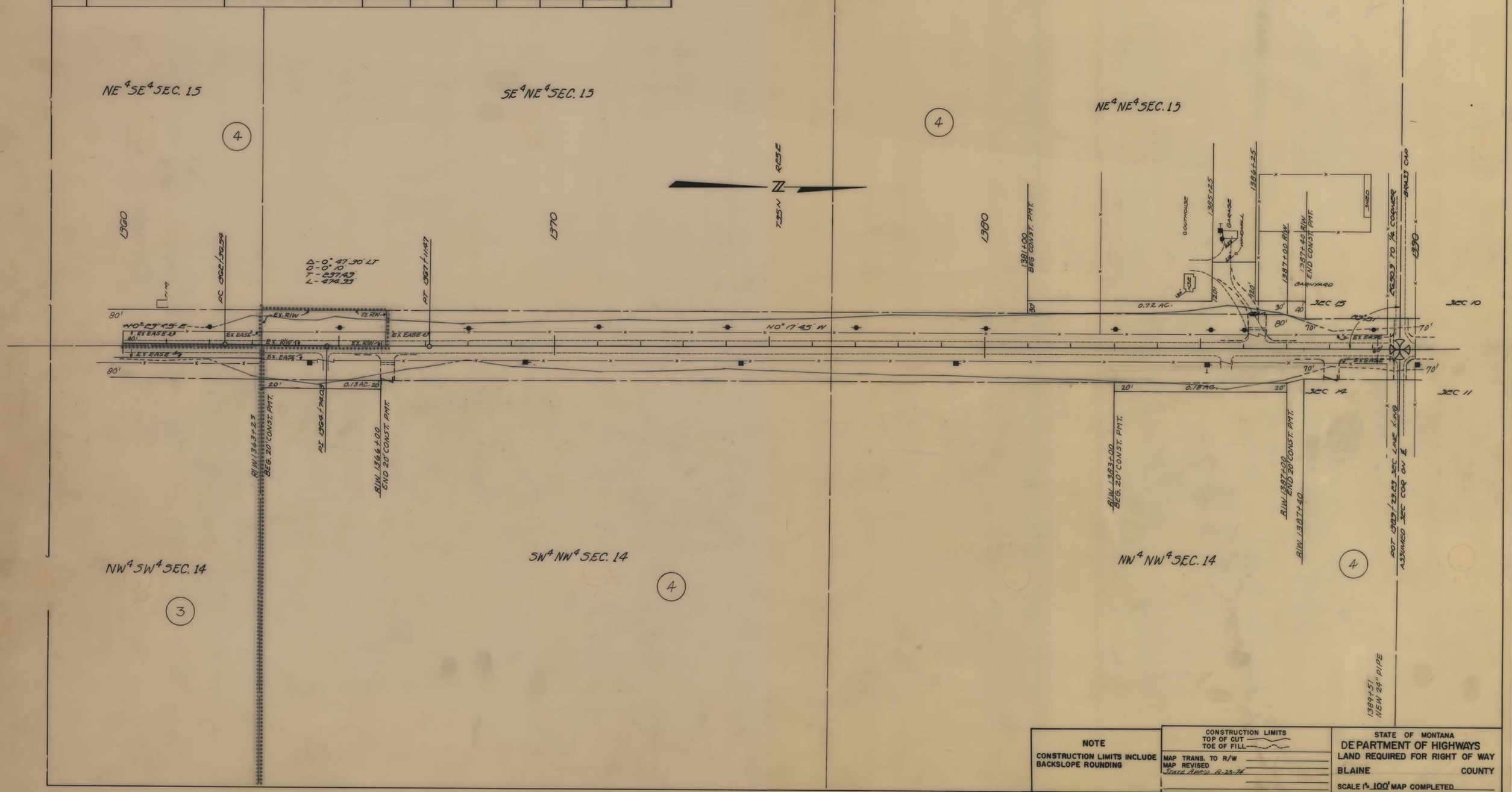

NOTE

CONSTRUCTION LIMITS INCLUDE BACKSLOPE ROUNDING

CONSTRUCTION LIMITS
TOP OF CUT
TOE OF FILL

MAP TRANS. TO R/W
MAP REVISED
STATE APP'D 8-23-74

STATE OF MONTANA
DEPARTMENT OF HIGHWAYS
LAND REQUIRED FOR RIGHT OF WAY
BLAINE COUNTY
SCALE 1" = 100' MAP COMPLETED

RS-12(18) SHT 5 OF 14

FED. ROAD DIST. NO.	STATE OF MONTANA	FED. AID PROJECT NUMBERS CONST. NO.	R/W NO.	STATE NO.	SHEET NO.	TOTAL SHEETS
8			RS-12(18)	3012-18	6	14

OWNERSHIPS

PARCEL	NAME	ADDRESS	TOTAL AREA	GROSS R/W AREA	P. T. W. AREA	AREA TO BE ACQUIRED	REMAINDER LEFT	REMAINDER RIGHT	CONST. PERMIT AREA
4	OLIVER A. KILLAM	P.O. BOX 581, TURNER, MONTANA	1918.8 AC.	23.7 AC.	8.8 AC.	14.9 AC.	1264.8 AC.	631.3 AC.	1.03 AC.
5	ELLA A. HENDRICKSON, et al	525 E. EVERGREEN DR.,							
	c/o LARRY E. & ROBERTA CEDERBERG	KALISPELL, MONTANA	SEE	SHEET	#	8			

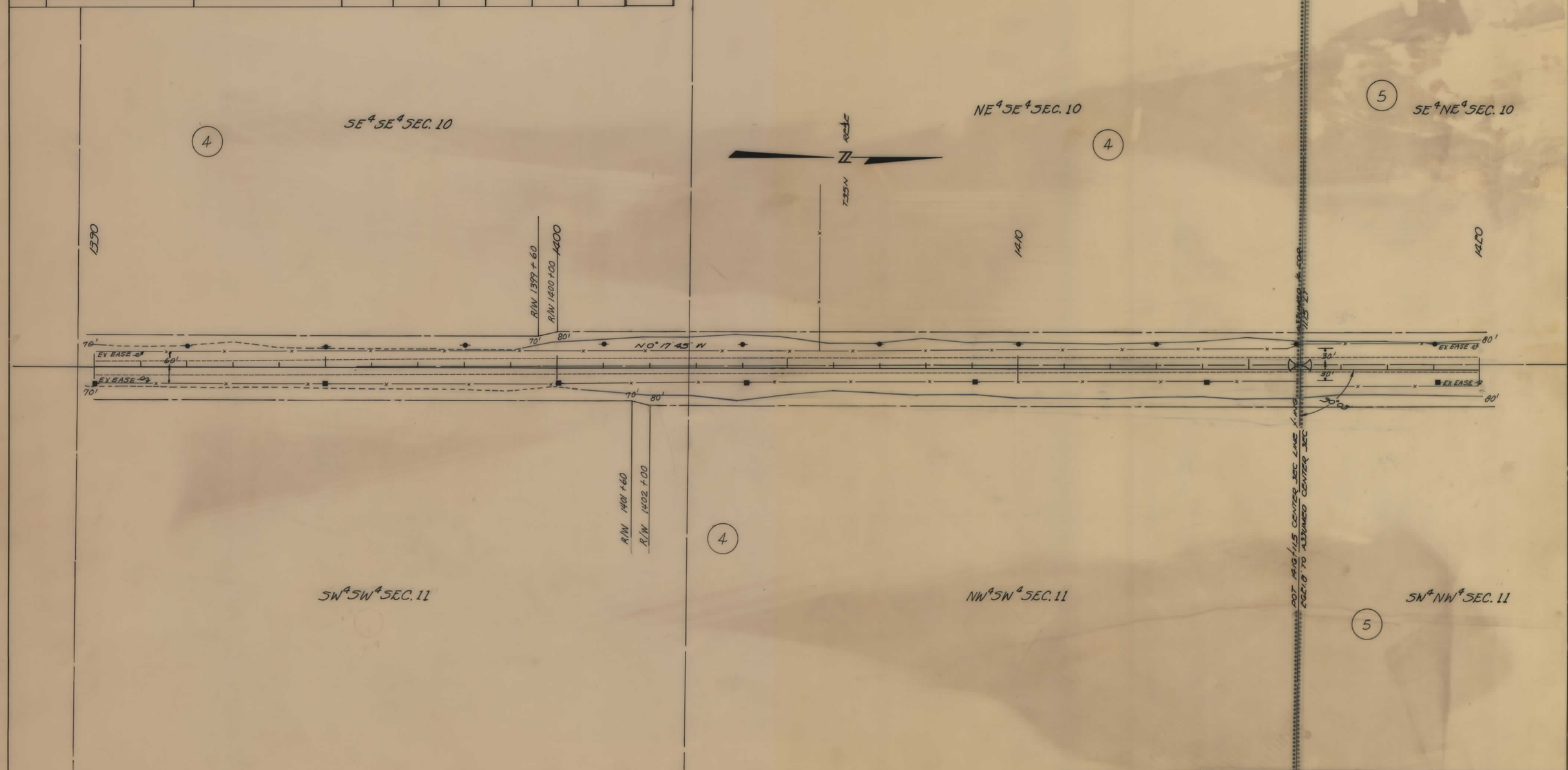

NOTE

CONSTRUCTION LIMITS INCLUDE BACKSLOPE ROUNDING

CONSTRUCTION LIMITS
TOP OF CUT
TOE OF FILL

MAP TRANS. TO R/W
MAP REVISED 6-3-75
State Approved 8-23-74

STATE OF MONTANA
DEPARTMENT OF HIGHWAYS
LAND REQUIRED FOR RIGHT OF WAY
BLAINE COUNTY
SCALE 1" = 100' MAP COMPLETED

RS-12(18) SHT 6 OF 14

FED. ROAD DIST. NO.	STATE OF MONTANA	FED. AID PROJECT NUMBERS CONST. NO.	R/W NO.	STATE NO.	SHEET NO.	TOTAL SHEETS
8			RS-12(18)	3012-18	7	14

OWNERSHIPS

PARCEL	NAME	ADDRESS	TOTAL AREA	GROSS R/W AREA	P. T. W. AREA	AREA TO BE ACQUIRED	REMAINDER LEFT	REMAINDER RIGHT	CONST. PERMIT AREA
5	ELLA A. HENDRICKSON, et al,	525 EAST EVERGREEN DR,							
	C/O LARRY E. & ROBERTA CEDERBERG	KALISPELL, MONTANA	SEE	SHEET	#	8			

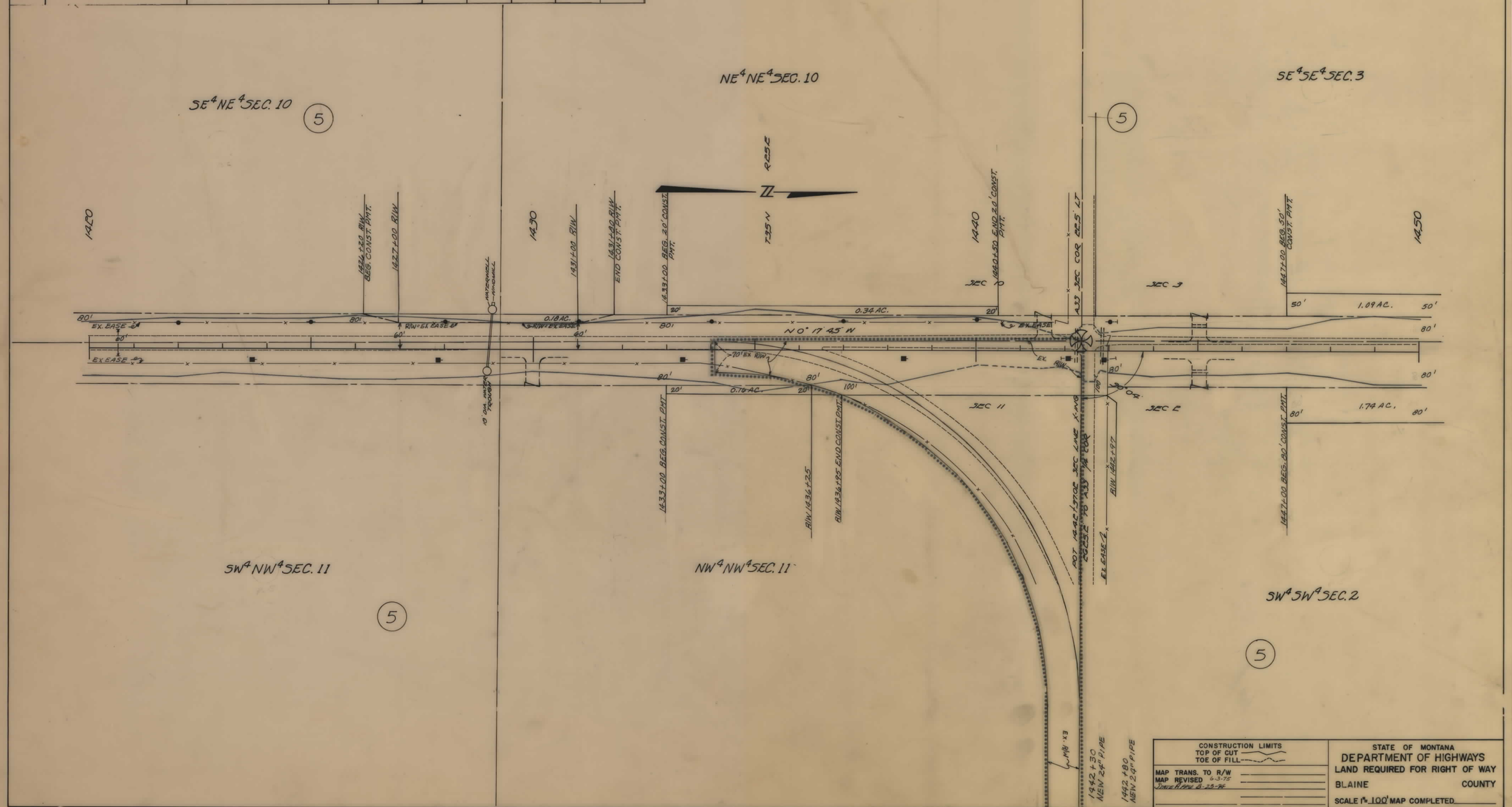

RS-12(18) SHT 7 OF 14

FED. ROAD DIST. NO.	STATE OF MONTANA	FED. AID PROJECT NUMBERS CONST. NO.	R/W NO.	STATE NO.	SHEET NO.	TOTAL SHEETS
8			RS-12(18)	3012-18	8	14

OWNERSHIPS

PARCEL	NAME	ADDRESS	TOTAL AREA	GROSS R/W AREA	P. T. W. AREA	AREA TO BE ACQUIRED	REMAINDER LEFT	REMAINDER RIGHT	CONST. PERMIT AREA
5	ELLA A. HENDRICKSON et al	525 EAST EVERGREEN DR.,							
	C/O LARRY E. & ROBERTA CEDERBERG	KALISPELL, MONTANA	704 AC.	17.4 AC.	3.2 AC.	14.2 AC.	472.7 AC.	213.9 AC.	4.05 AC.
6	VIRGINIA L. McCRACKEN	TURNER, MONTANA	SEE	SHEET	#	12			
7	VIVIAN R. HENDRICKSON	415 2ND. AVE., HAVRE, MONT.	"	"	"	9			

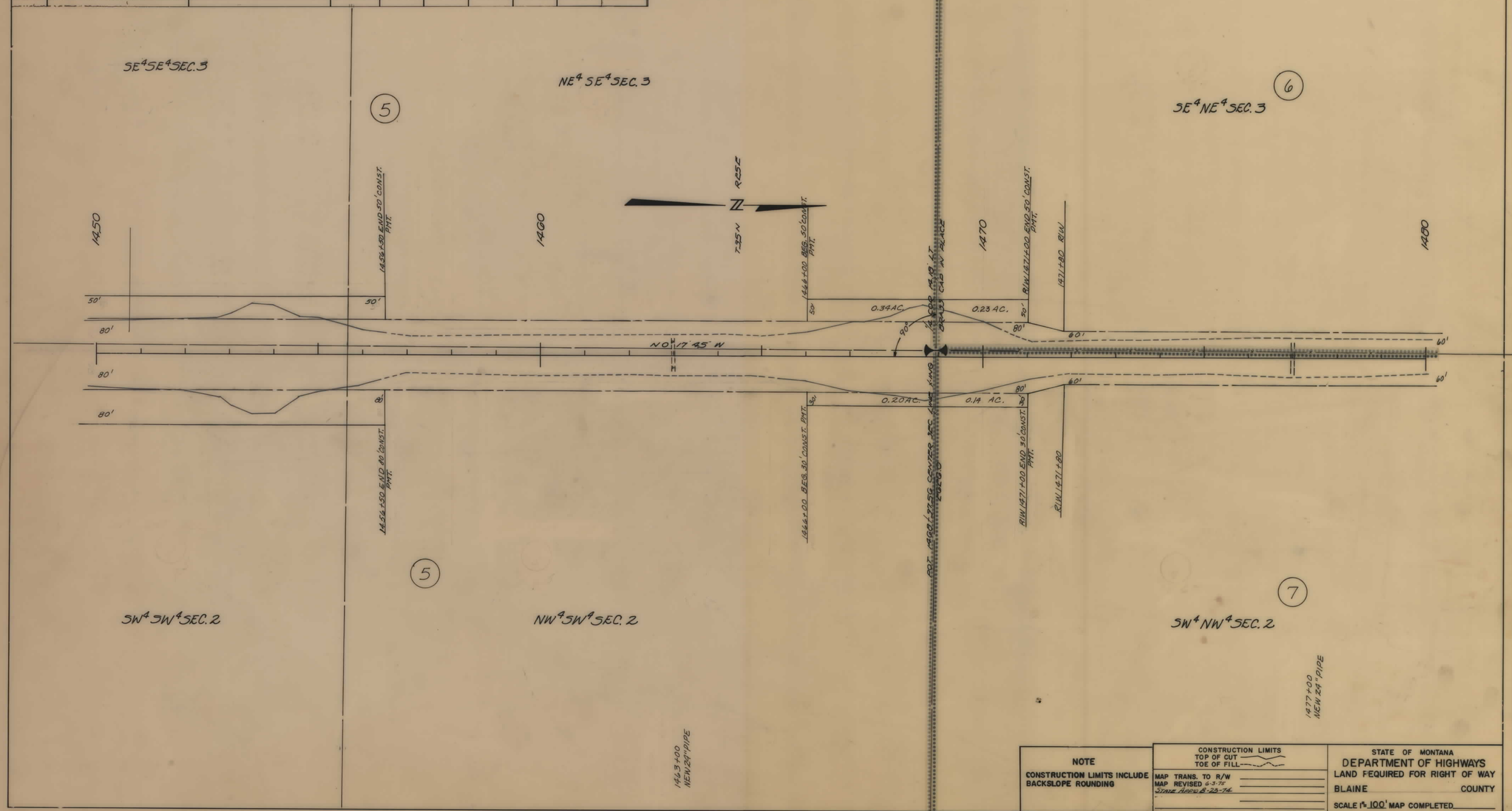

NOTE

CONSTRUCTION LIMITS INCLUDE BACKSLOPE ROUNDING

CONSTRUCTION LIMITS
TOP OF CUT
TOE OF FILL

MAP TRANS. TO R/W
MAP REVISED 6-3-75
STATE MAPS 8-23-74

STATE OF MONTANA
DEPARTMENT OF HIGHWAYS
LAND REQUIRED FOR RIGHT OF WAY
BLAINE COUNTY
SCALE 1" = 100' MAP COMPLETED

RS-12(18) SHT 8 OF 14

FED. ROAD DIST. NO.	STATE OF MONTANA	FED. AID PROJECT NUMBERS CONST. NO.	R/W NO.	STATE NO.	SHEET NO.	TOTAL SHEETS
8			RS-12(18)	3012-18	9	14

OWNERSHIPS

PARCEL	NAME	ADDRESS	TOTAL AREA	GROSS R/W AREA	P. T. W. AREA	AREA TO BE ACQUIRED	REMAINDER LEFT	REMAINDER RIGHT	CONST. PERMIT AREA
6	VIRGINIA L. McCRACKEN	TURNER, MONTANA	SEE	SHEET	#	12			
7	VIVIAN R. HENDRICKSON	415 2ND. AVE., HAVRE, MONTANA	470 AC.	4.3 AC.	-0-	4.3 AC.	-0-	465.7 AC.	0.66 AC.

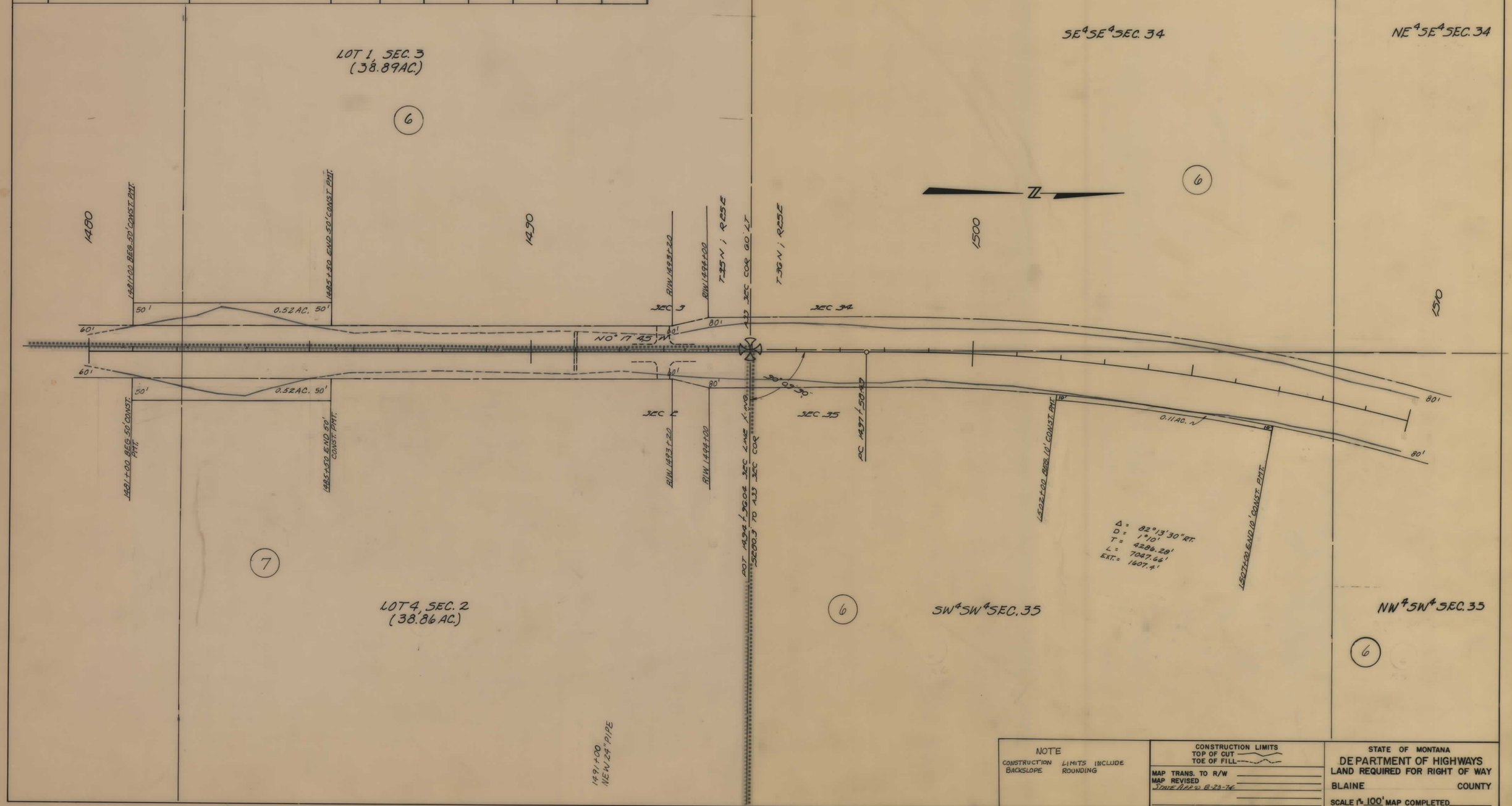

NOTE

CONSTRUCTION LIMITS INCLUDE BACKSLOPE ROUNDING

CONSTRUCTION LIMITS
TOP OF CUT
TOE OF FILL

MAP TRANS. TO R/W
MAP REVISED
STATE APPD 8-23-76

STATE OF MONTANA
DEPARTMENT OF HIGHWAYS
LAND REQUIRED FOR RIGHT OF WAY
BLAINE COUNTY
SCALE 1" = 100' MAP COMPLETED

RS-12(18) SHT 9 OF 14

FED. ROAD DIST. NO.	STATE OF MONTANA	FED. AID PROJECT NUMBERS CONST NO.	R/W NO.	STATE NO.	SHEET NO.	TOTAL SHEETS
8			RS-12(18)	3012-18	10	14

OWNERSHIPS

PARCEL	NAME	ADDRESS	TOTAL AREA	GROSS R/W AREA	P. T. W. AREA	AREA TO BE ACQUIRED	REMAINDER LEFT	REMAINDER RIGHT	CONST. PERMIT AREA
6	VIRGINIA L. MCCRACKEN	TURNER, MONTANA	SEE	SHEET	#	12			

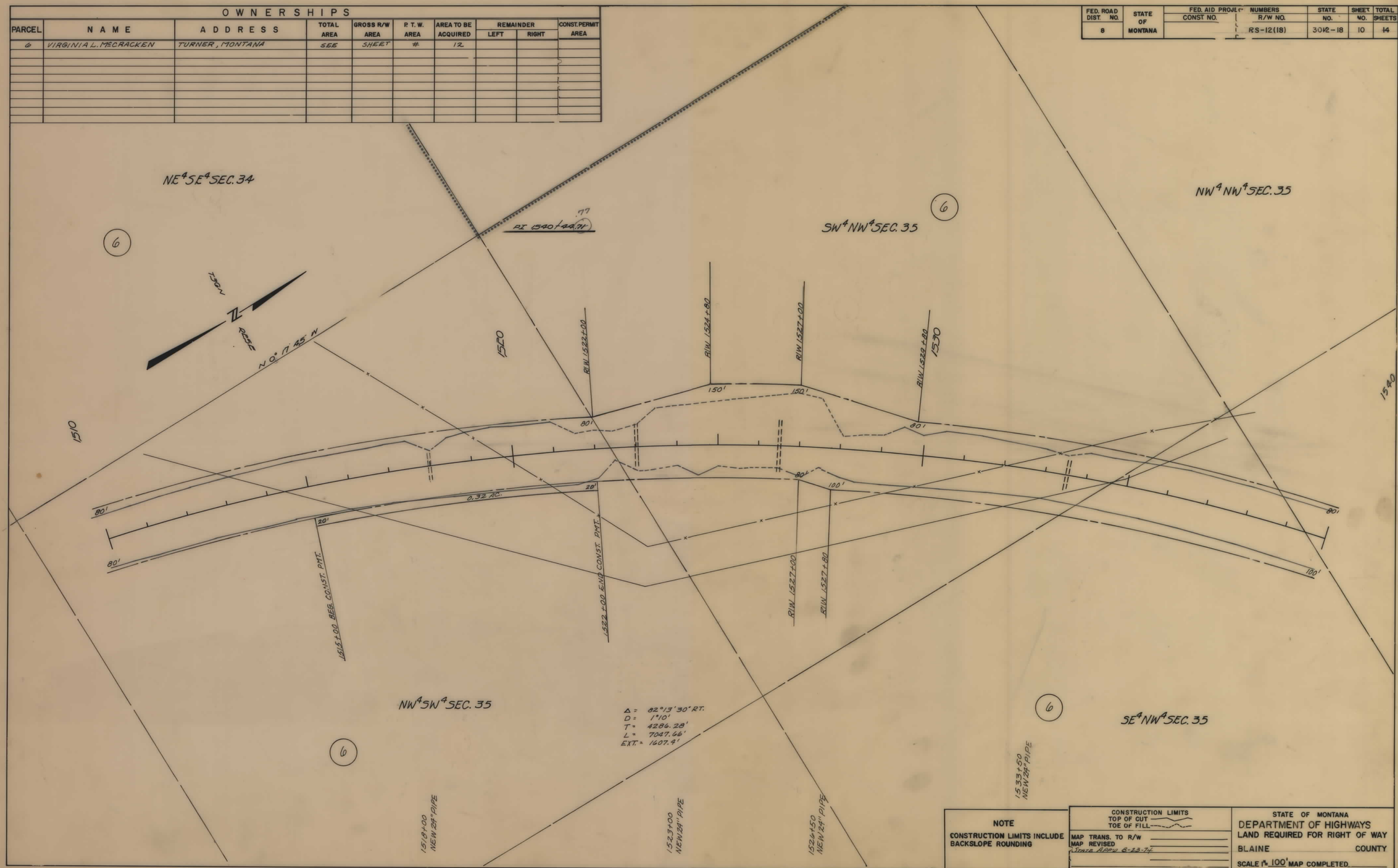

NOTE

CONSTRUCTION LIMITS INCLUDE BACKSLOPE ROUNDING

CONSTRUCTION LIMITS
TOP OF CUT
TOE OF FILL

MAP TRANS. TO R/W
MAP REVISED
State Appv. 8-23-74

STATE OF MONTANA
DEPARTMENT OF HIGHWAYS
LAND REQUIRED FOR RIGHT OF WAY
BLAINE COUNTY
SCALE 1" = 100' MAP COMPLETED

RS-12(18) SHT 10 OF 14

FED. ROAD DIST. NO.	STATE OF MONTANA	FED. AID PROJECT NUMBERS CONST. NO.	R/W NO.	STATE NO.	SHEET NO.	TOTAL SHEETS
8			RS-12(18)	3012-18	11	14

OWNERSHIPS

PARCEL	NAME	ADDRESS	TOTAL AREA	GROSS R/W AREA	P. T. W. AREA	AREA TO BE ACQUIRED	REMAINDER LEFT	REMAINDER RIGHT	CONST. PERMIT AREA
6	VIRGINIA L. MCCRACKEN	TURNER, MONTANA		SEE SHEET #12					

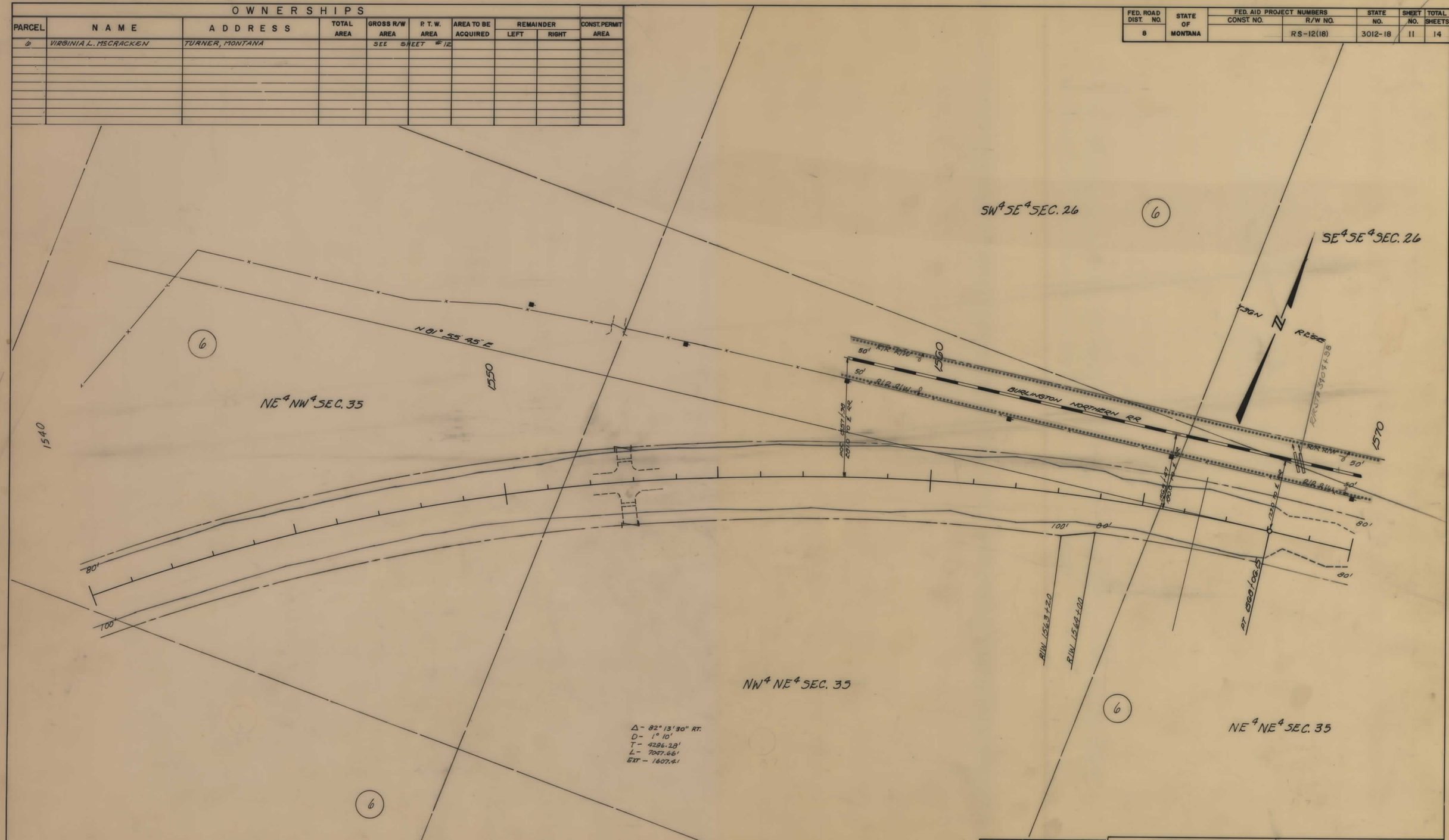

NOTE

CONSTRUCTION LIMITS INCLUDE BACKSLOPE ROUNDING

CONSTRUCTION LIMITS
TOP OF CUT
TOE OF FILL

MAP TRANS. TO R/W
MAP REVISED
State Audio 8-23-74

STATE OF MONTANA
DEPARTMENT OF HIGHWAYS
LAND REQUIRED FOR RIGHT OF WAY
BLAINE COUNTY
SCALE 1" = 100' MAP COMPLETED

RS-12(18) SHT 11 OF 14

FED. ROAD DIST. NO.	STATE OF MONTANA	FED. AID PROJECT NUMBERS CONST. NO.	R/W NO.	STATE NO.	SHEET NO.	TOTAL SHEETS
8			RS-12(18)	3012-18	12	14

OWNERSHIPS

PARCEL	NAME	ADDRESS	TOTAL AREA	GROSS R/W AREA	P. T. W. AREA	AREA TO BE ACQUIRED	REMAINDER LEFT	REMAINDER RIGHT	CONST. PERMIT AREA
6	VIRGINIA L. MCCRACKEN	TURNER, MONTANA	1439.0AC.	36.4AC.	-0-	36.4AC.	931.5AC.	471.1AC.	1.18AC.
8	B.N.R.R.		SEE	SHEET	#	14			
9	DEAN VAN VOAST	" "		0.5AC.	-0-	0.5AC.			
10	JOE & MAXINE HUTTON	" "	52.342AC.	26.656AC.	-0-	26.656AC.	25.686AC.		
11	GEORGE A. & GLADYS M. AMMEN	" "	16.654AC.	2.034AC.	-0-	2.034AC.	14.620AC.		
12	DELETED	" "							
13	DEAN VAN VOAST	" "	SEE	SHEET	#	13			

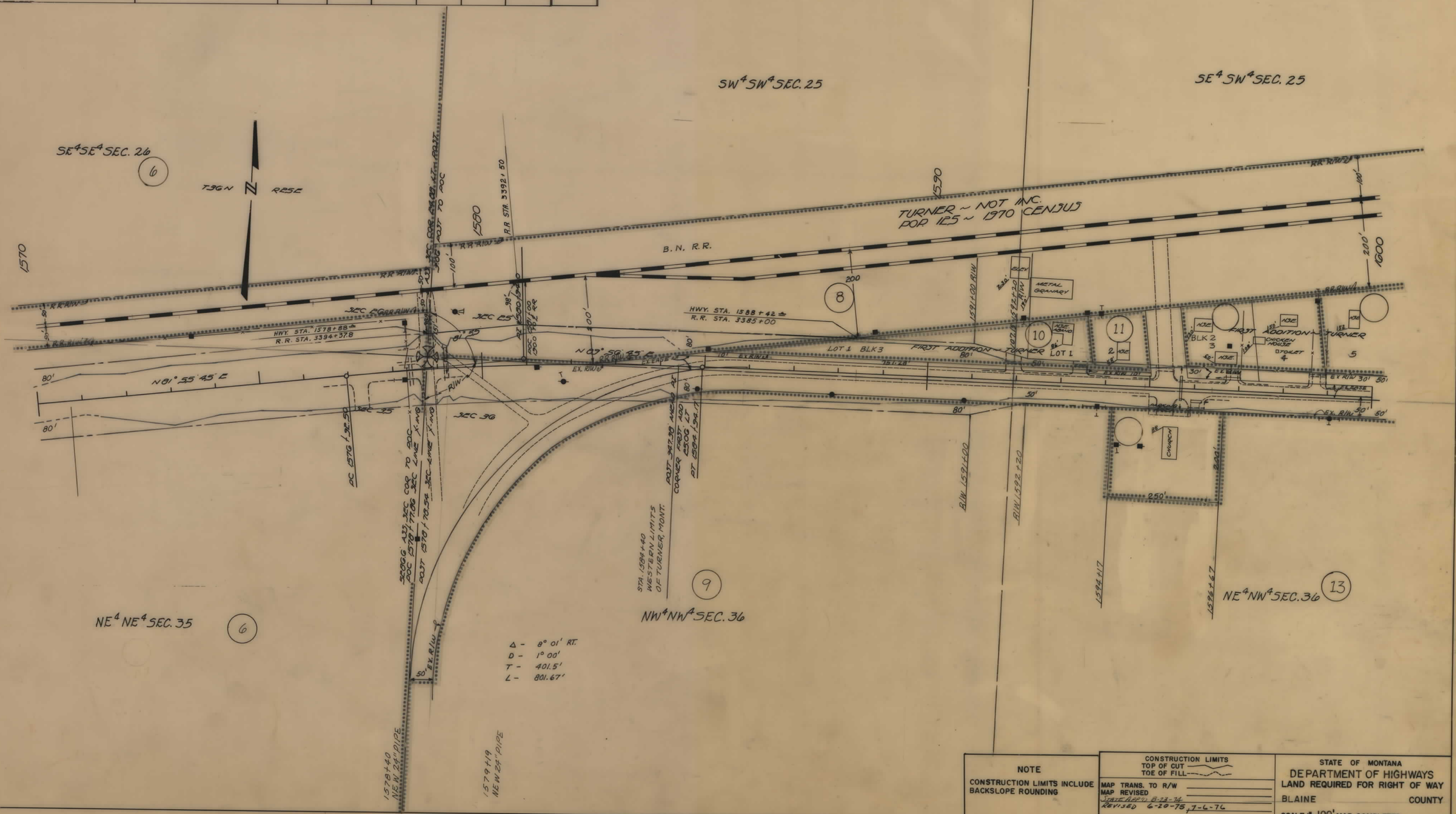

NOTE

CONSTRUCTION LIMITS INCLUDE BACKSLOPE ROUNDING

CONSTRUCTION LIMITS
TOP OF CUT
TOE OF FILL

MAP TRANS. TO R/W
MAP REVISED
STATE APPD. 8-22-74
REVISED 6-20-75, 7-6-76

STATE OF MONTANA
DEPARTMENT OF HIGHWAYS
LAND REQUIRED FOR RIGHT OF WAY
BLAINE COUNTY
SCALE 1" = 100' MAP COMPLETED

RS-12(18) SHT 12 OF 14

FED. ROAD DIST. NO.	STATE OF MONTANA	FED. AID PROJECT NUMBERS CONST. NO.	R/W NO.	STATE NO.	SHEET NO.	TOTAL SHEETS
8			RS-12(18)	3012-18	13	14

OWNERSHIPS

PARCEL	NAME	ADDRESS	TOTAL AREA	GROSS R/W AREA	P. T. W. AREA	AREA TO BE ACQUIRED	REMAINDER LEFT	REMAINDER RIGHT	CONST. PERMIT AREA
8	BNRR		SEE	SHEET	#	14			
13	DEAN VAN VOAST	TURNER, MONTANA		1.54 AC.	-0-	1.54 AC.			1.14
14	EQUITY COOPERATIVE ASSOC.	HARLEM, MONTANA	309813 S.F.	1500 S.F.	-0-	1500 S.F.	294813 S.F.		
15	CLAY H. MCCARTNEY	CHINOOK, MONTANA	740335 S.F.	7900 S.F.	-0-	7900 S.F.	711335 S.F.		
16	LEON & NELLIE CEDERBERG	TURNER, MONTANA	SEE	SHEET	#	14			
16L-1	DELETED								
9-13	COMB.		6.19 AC.	2.0 AC.	0	2.0 AC.	-0-	6.19 AC.	1.14

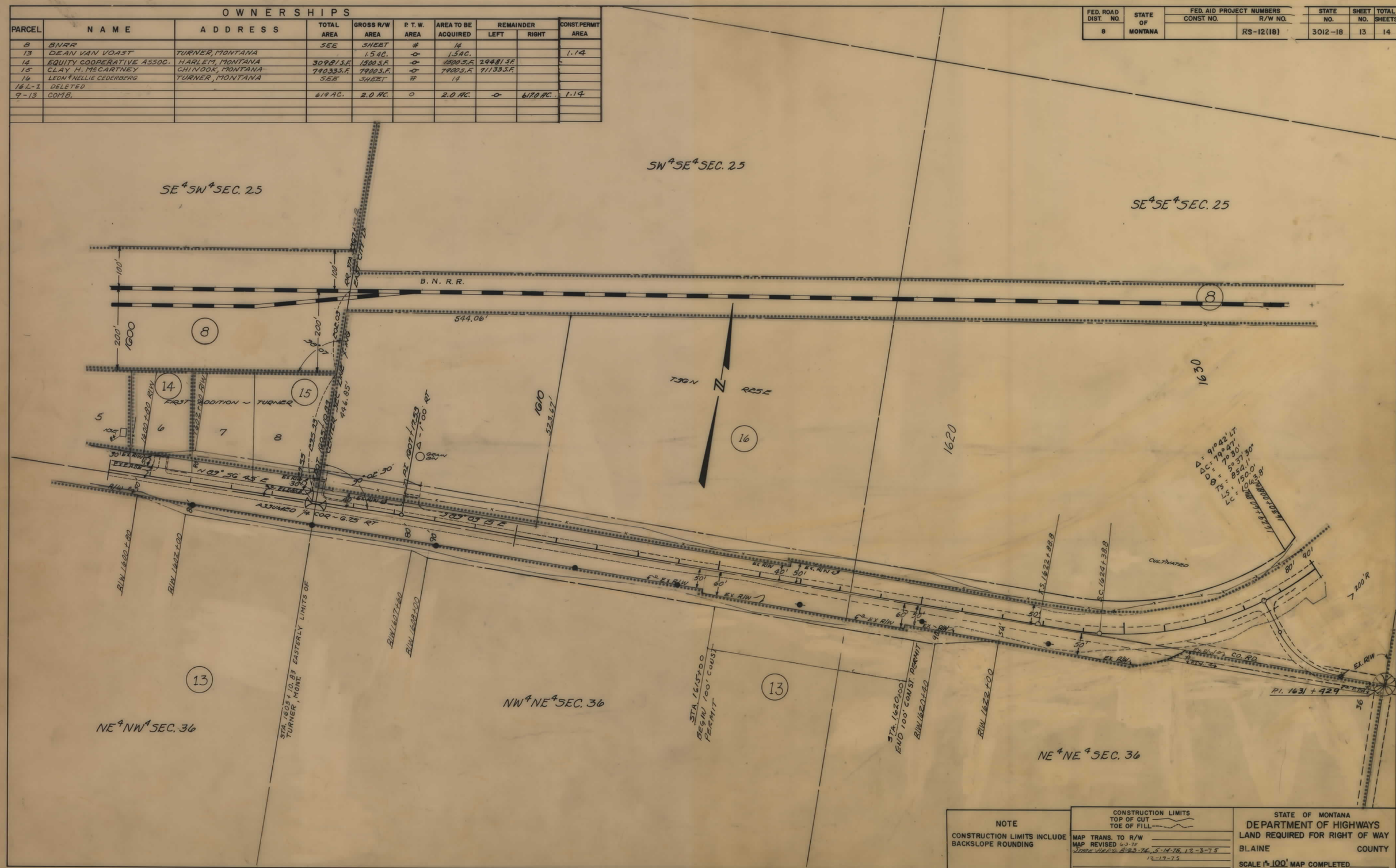

NOTE

CONSTRUCTION LIMITS INCLUDE BACKSLOPE ROUNDING

CONSTRUCTION LIMITS
TOP OF CUT
TOE OF FILL

MAP TRANS. TO R/W
MAP REVISED 6-3-75
State Map Rev. 6-23-76, 5-14-78, 12-3-75
12-19-75

STATE OF MONTANA
DEPARTMENT OF HIGHWAYS
LAND REQUIRED FOR RIGHT OF WAY
BLAINE COUNTY
SCALE 1" = 100' MAP COMPLETED

RS-12(18) SHT 13 OF 14

FED. ROAD DIST. NO.	STATE OF MONTANA	FED. AID PROJECT NUMBERS CONST. NO.	R/W NO.	STATE NO.	SHEET NO.	TOTAL SHEETS
8			RS-12(18)	3012-18	14	14

OWNERSHIPS

PARCEL	NAME	ADDRESS	TOTAL AREA	GROSS R/W AREA	P. T. W. AREA	AREA TO BE ACQUIRED	REMAINDER LEFT	REMAINDER RIGHT	CONST. PERMIT AREA
8	BNRR			1.5 AC.		1.5 AC.			
16	LEON & NELLIE CEDERBERG	TURNER, MONTANA	143 AC.	4.2 AC.	-0-	4.2 AC.	138.8 AC.		
17	LEON CEDERBERG	" "	139 AC.	0.4 AC.	-0-	0.4 AC.	-0-	138.6 AC.	

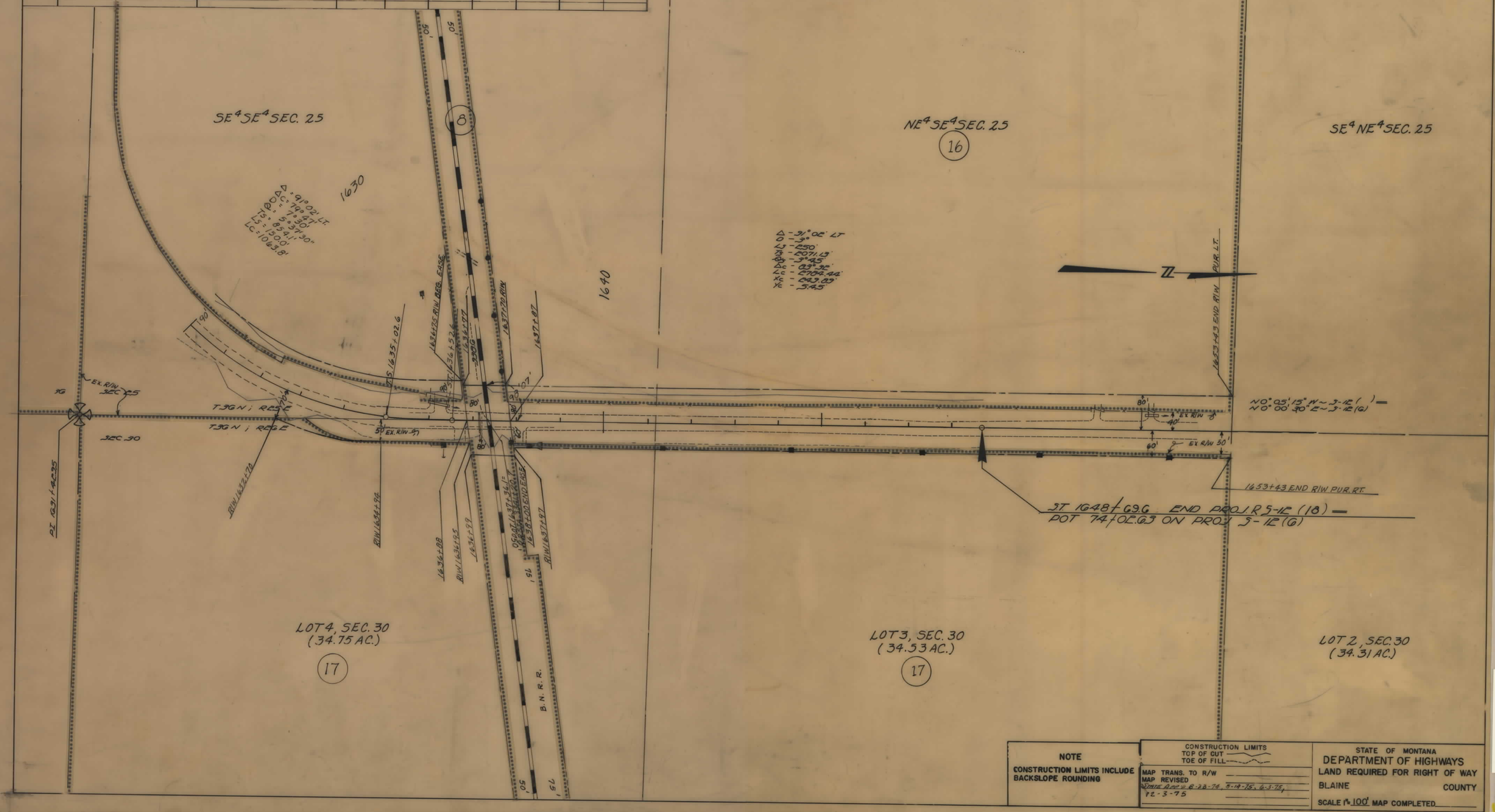

NOTE

CONSTRUCTION LIMITS INCLUDE BACKSLOPE ROUNDING

CONSTRUCTION LIMITS
TOP OF CUT
TOE OF FILL

MAP TRANS. TO R/W
MAP REVISED
State Dev. 6-28-74, 8-19-75, 6-3-76, 12-3-75

STATE OF MONTANA
DEPARTMENT OF HIGHWAYS
LAND REQUIRED FOR RIGHT OF WAY
BLAINE COUNTY
SCALE 1" = 100' MAP COMPLETED

RS-12(18) SHT 14 OF 14