PLANS
NOT
TO
SCALE

| FED. ROAD DIST. NO. | STATE OF MONTANA | FED. AID PROJECT NUMBERS | | STATE NO. | SHEET NO. | TOTAL SHEETS |
|---|---|---|---|---|---|---|
| | | CONST. NO. | R/W NO. | | | |
| 8 | | | R-RD-13(1) | 7013-01 | 1 | 4 |

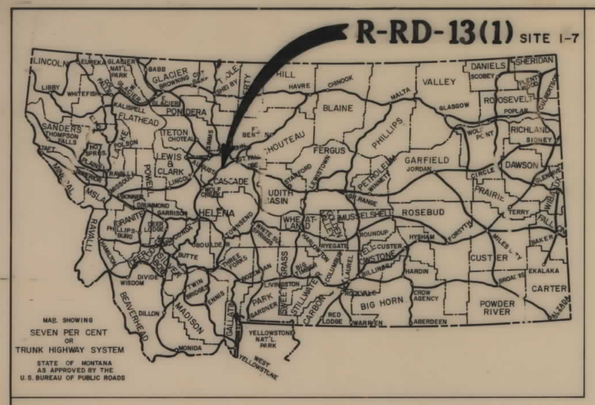


STATE OF MONTANA

STATE HIGHWAY COMMISSION

# RIGHT OF WAY PLAN OF

# FEDERAL AID PROJECT NO. R-RD-13 (1) SITE I-7

# ULM SOUTH

# (MISSILE ACCESS ROAD)

# CASCADE COUNTY

## 1.136 MILES

### INDEX

| PARCEL NO. | OWNERSHIPS | SHEET NO. |
|---|---|---|
| 1 | W.D.WEIR | 2 |
| 2 | HERBERT LOWE | 2,3 & 4 |

### CONVENTIONAL SIGNS

- RIGHT OF WAY LINE
- CENTERLINE (℄) OR PROJECTED LINE
- STK'D. CENTERLINE
- PARCEL NUMBER
- OWNERSHIP BOUNDARY
- R/W-USE-EXISTING R/W LT. OR RT.
- PRESENT TRAVELED WAY (P.T.W.)
- R/W LINE FENCED
- RAILROAD R/W
- CONSTRUCTION LIMITS (CUT — FILL)
- FENCE LINE
- CONTROL OF ACCESS WITH FENCE
- CONTROL OF ACCESS WITHOUT FENCE
- GATE IN FENCE
- CATTLE GUARD=24'
- STATE & NATIONAL BORDER LINES
- CITY OR TOWN LIMITS LINE
- COUNTY LINE
- RESERVATION LINE
- TOWNSHIP & SECTION LINE
- 1/2 SECTION LINE
- 1/4 SECTION LINE
- SECTION CORNER (FOUND / UNFOUND)
- 1/4 SECTION COR.
- 1/16 SECTION COR.
- CENTER OF SECTION
- TELEPHONE OR TELEGRAPH POLES IN PLACE
- POWER POLES IN PLACE
- TEL. OR TEL. OR POWER POLES TO BE MOVED
- NEW PIPES
- OLD PIPES IN PLACE
- OUTLET DITCH
- INLET DITCH
- DITCHES
- CHANNEL CHANGES
- BRIDGE
- RAILROADS

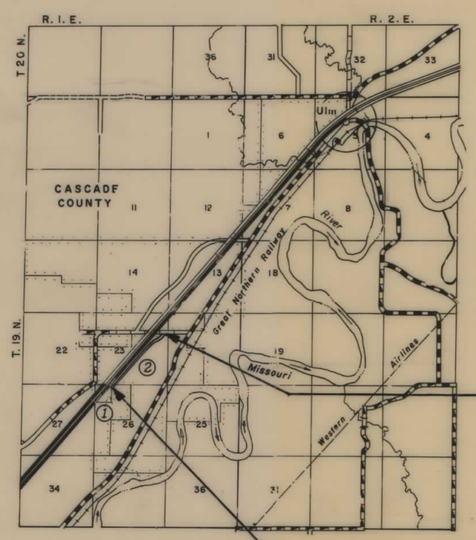


STATE HIGHWAY COMMISSION OF MONTANA

APPROVED: Sept. 29 1969

STATE HIGHWAY ENGINEER

STATE OF MONTANA REGISTERED No. 1745 LEWIS M. CHITTIM CIVIL ENGINEER AND LAND SURVEYOR

U.S. DEPARTMENT OF TRANSPORTATION
FEDERAL HIGHWAY ADMINISTRATION
BUREAU OF PUBLIC ROADS

APPROVED:

DIVISION ENGINEER — DATE

R-RD 13(1) SHT 1 OF 4

| FED. ROAD DIST. NO. | STATE OF MONTANA | FED. AID PROJECT NUMBERS CONST. NO. | R/W NO. | STATE NO. | SHEET NO. | TOTAL SHEETS |
|---|---|---|---|---|---|---|
| 8 | | | R-RD-13(1) | 7013-01 | 2 | 4 |

## OWNERSHIPS

| PARCEL | NAME | ADDRESS | TOTAL AREA | GROSS R/W AREA | P. T. W. AREA | AREA TO BE ACQUIRED | REMAINDER LEFT | REMAINDER RIGHT | CONST. PERMIT AREA |
|---|---|---|---|---|---|---|---|---|---|
| 1 | W. D. WEIR | ULM, MONTANA | | 0.28 AC. | | 0.28 AC. | | | |
| 2 | HERBERT LOWE | BOX 1452 GREAT FALLS, MONT. | | 14.69 " | | 14.69 " | | | |

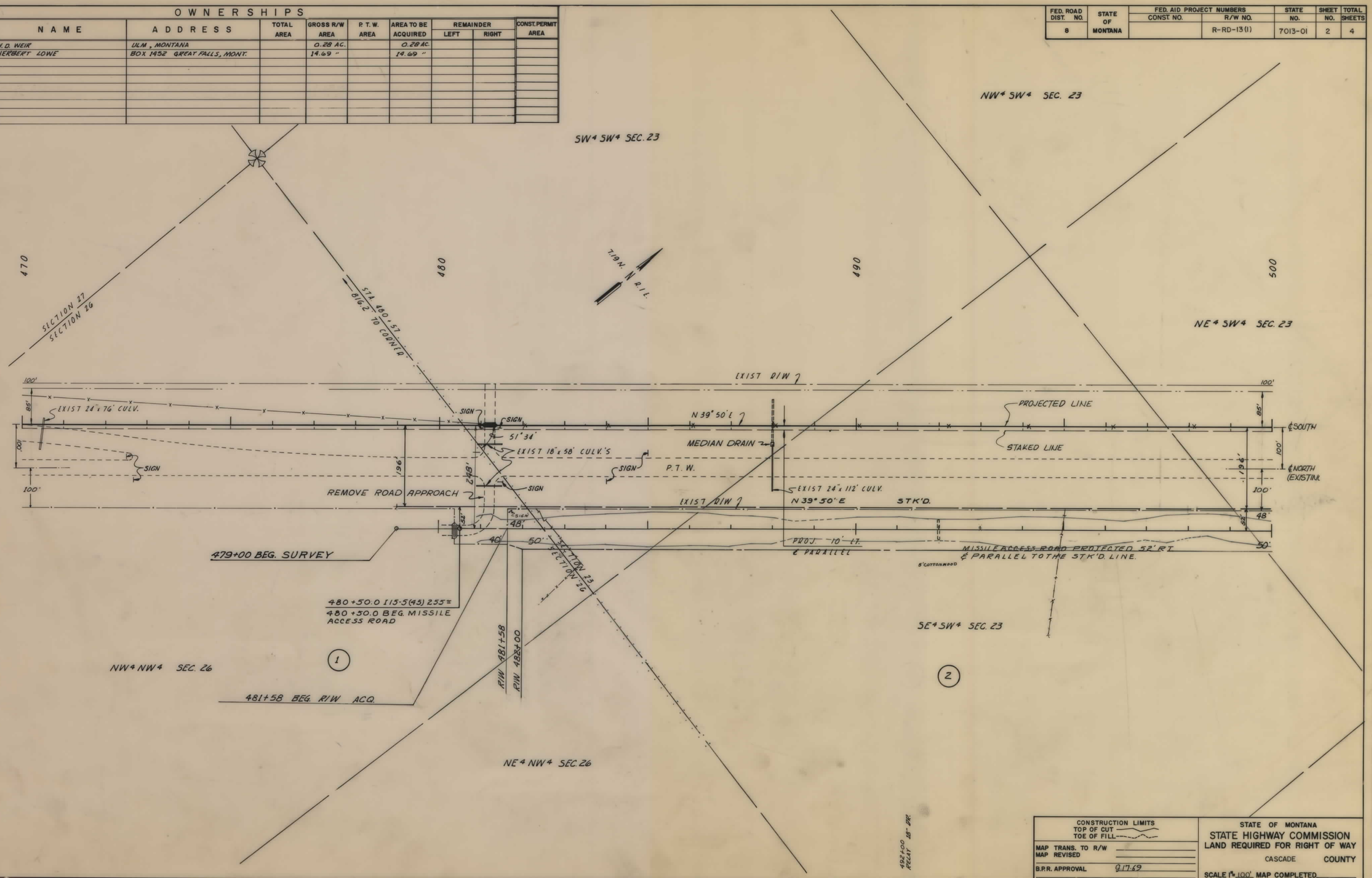


| CONSTRUCTION LIMITS | |
|---|---|
| TOP OF CUT | |
| TOE OF FILL | |
| MAP TRANS. TO R/W | |
| MAP REVISED | |
| B.P.R. APPROVAL | 9.17.69 |

STATE OF MONTANA
STATE HIGHWAY COMMISSION
LAND REQUIRED FOR RIGHT OF WAY
CASCADE COUNTY
SCALE 1" = 100' MAP COMPLETED

R-RD 13(1) SHT 2 OF 4

| FED. ROAD DIST. NO. | STATE OF MONTANA | FED. AID PROJECT NUMBERS CONST. NO. | R/W NO. | STATE NO. | SHEET NO. | TOTAL SHEETS |
|---|---|---|---|---|---|---|
| 8 | | | R-RD-13 (1) | 7013-01 | 3 | 4 |

OWNERSHIPS

| PARCEL | NAME | ADDRESS | TOTAL AREA | GROSS R/W AREA | P. T. W. AREA | AREA TO BE ACQUIRED | REMAINDER LEFT | REMAINDER RIGHT | CONST. PERMIT AREA |
|---|---|---|---|---|---|---|---|---|---|
| 2 | HERBERT LOWE | SEE SHEET 2 FOR AREAS | | | | | | | |

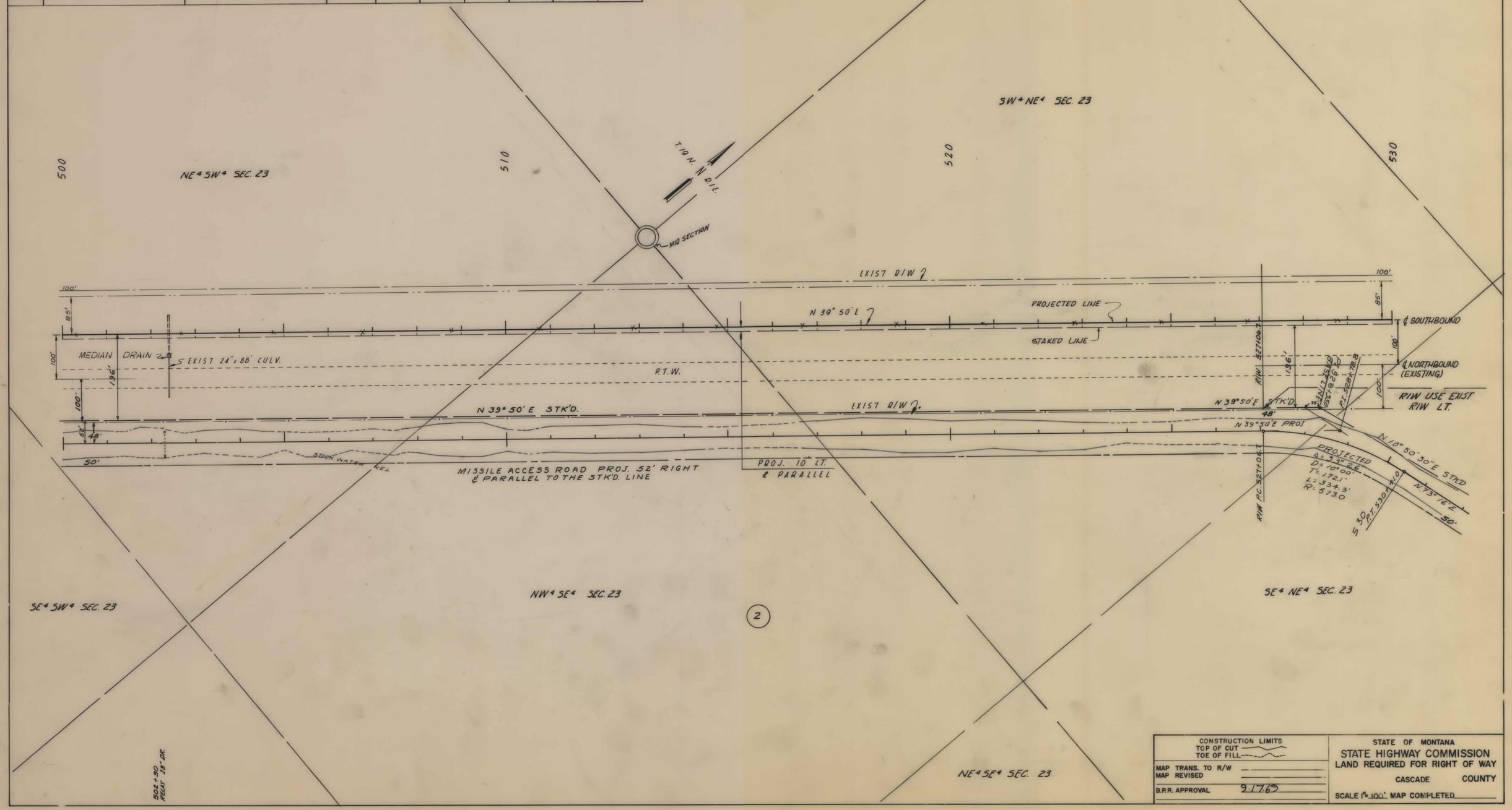


| CONSTRUCTION LIMITS | STATE OF MONTANA |
|---|---|
| TOP OF CUT / TOE OF FILL | STATE HIGHWAY COMMISSION LAND REQUIRED FOR RIGHT OF WAY |
| MAP TRANS. TO R/W / MAP REVISED | CASCADE COUNTY |
| B.P.R. APPROVAL 9-17-65 | SCALE 1" = 100' MAP COMPLETED |

R-RD 13(1) SHT 3 OF 4

| FED. ROAD DIST. NO. | STATE OF MONTANA | FED. AID PROJECT NUMBERS CONST. NO. | R/W NO. | STATE NO. | SHEET NO. | TOTAL SHEETS |
|---|---|---|---|---|---|---|
| 8 | | | R-RD-13 (1) | 7013-01 | 4 | 4 |

## OWNERSHIPS

| PARCEL | NAME | ADDRESS | TOTAL AREA | GROSS R/W AREA | P. T. W. AREA | AREA TO BE ACQUIRED | REMAINDER LEFT | REMAINDER RIGHT | CONST. PERMIT AREA |
|---|---|---|---|---|---|---|---|---|---|
| 2 | HERBERT LOWE | SEE SHEET 2 FOR AREAS | | | | | | | |

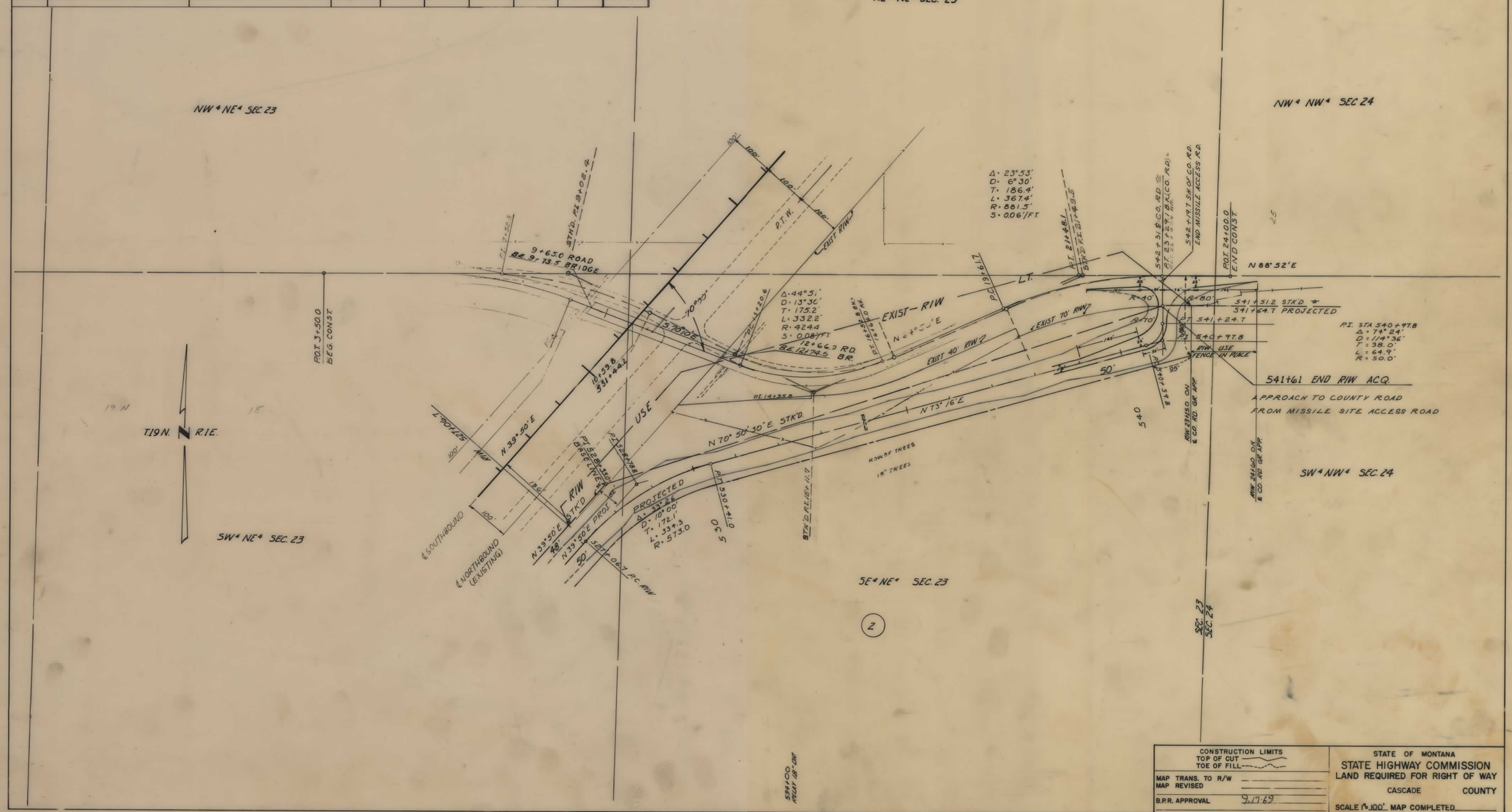


| CONSTRUCTION LIMITS TOP OF CUT / TOE OF FILL | STATE OF MONTANA STATE HIGHWAY COMMISSION LAND REQUIRED FOR RIGHT OF WAY |
|---|---|
| MAP TRANS. TO R/W | CASCADE COUNTY |
| MAP REVISED | |
| B.P.R. APPROVAL 9.17.69 | SCALE 1" = 100' MAP COMPLETED |

R-RD 13(1) SHT 4 OF 4