PLANS
NOT
TO
SCALE

FED. ROAD DIST. NO.	STATE	FED. AID PROJ. NO.	FISCAL YEAR	SHEET NO.	TOTA[L] SHEE[TS]
1	MONT.	329-B		1	4

STATE OF MONTANA

STATE HIGHWAY COMMISSION

PLAT SHOWING LAND

REQUIRED FOR RIGHT OF WAY

CASCADE COUNTY

SCALE 1"=400' MAP COMPLETED 6-26-35

DESCRIPTIONS WRITTEN BY E.O.P. DATE 6-26-3[5]

DESCRIPTIONS CHECKED BY T.P.J. DATE 6-28-[35]

APPROVED BY ________ PLANS DE[PT.]

APPROVED BY ________ R/W ENGINE[ER]

FAP 329B SHT 1 OF 4

FED. ROAD DIST. NO.	STATE	FED. AID PROJ. NO.	FISCAL YEAR	SHEET NO.	TOTAL SHEETS
1	MONT.	329.8		2	4

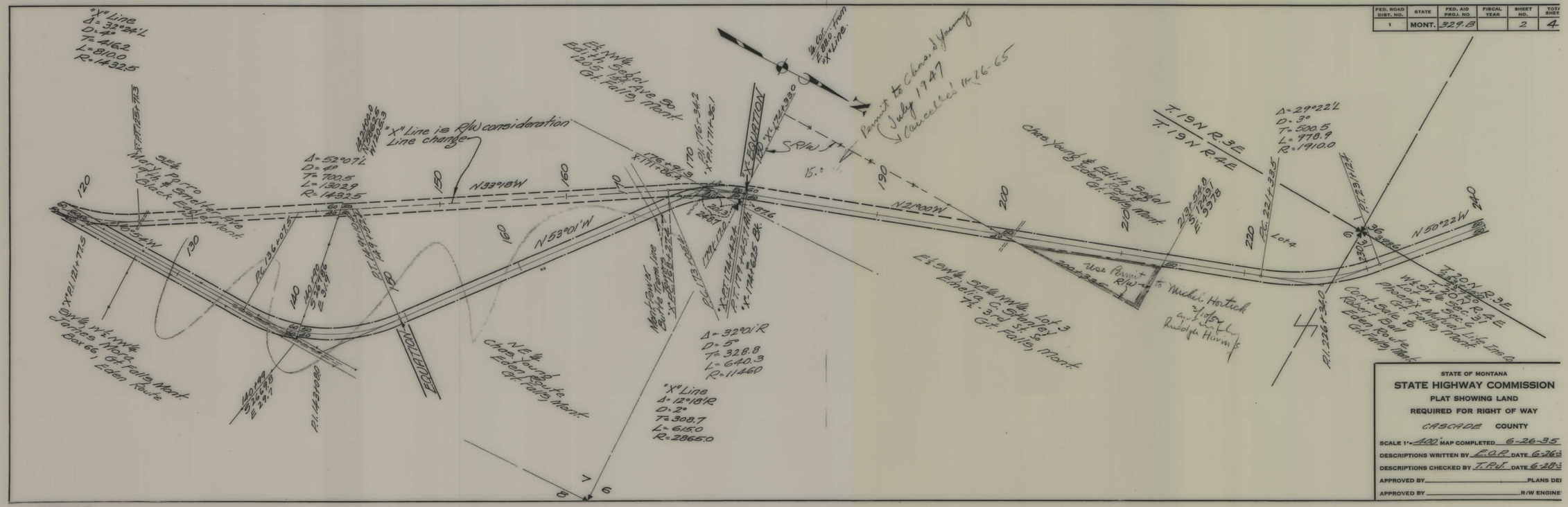

FAP 329B SHT 2 OF 4

4

FED. ROAD DIST. NO.	STATE	FED. AID PROJ. NO.	FISCAL YEAR	SHEET NO.	TOTAL SHEETS
1	MONT.	329-B		3	4

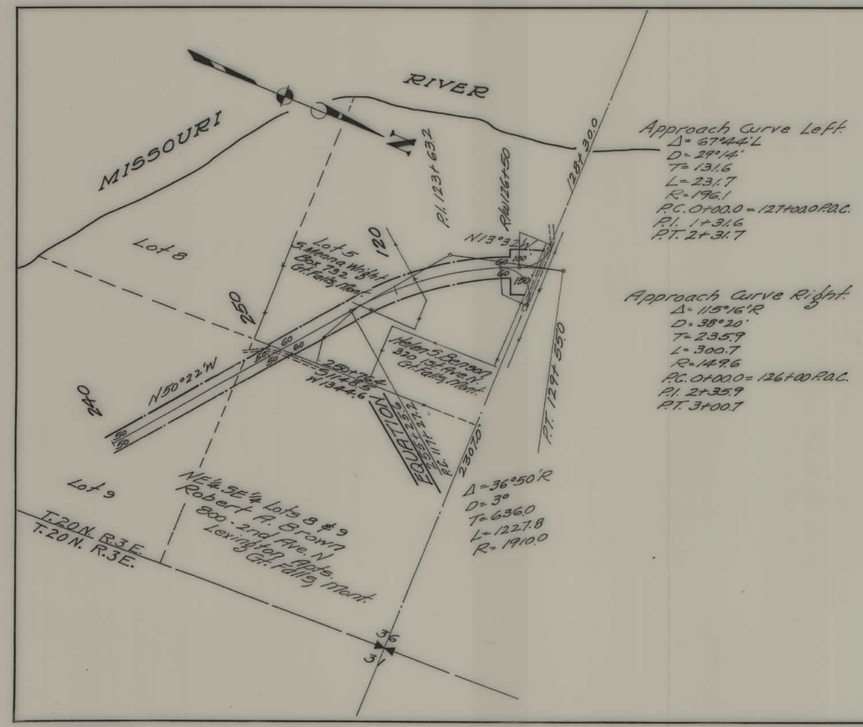

STATE OF MONTANA

STATE HIGHWAY COMMISSION

PLAT SHOWING LAND

REQUIRED FOR RIGHT OF WAY

CASCADE COUNTY

SCALE 1" = 400' MAP COMPLETED 6-26-36

DESCRIPTIONS WRITTEN BY E.O.R. DATE 6-26-3

DESCRIPTIONS CHECKED BY T.P.L. DATE 6-28-

APPROVED BY _____ PLANS DE

APPROVED BY _____ R/W ENGINE

FAP 329B SHT 3 OF 4

4

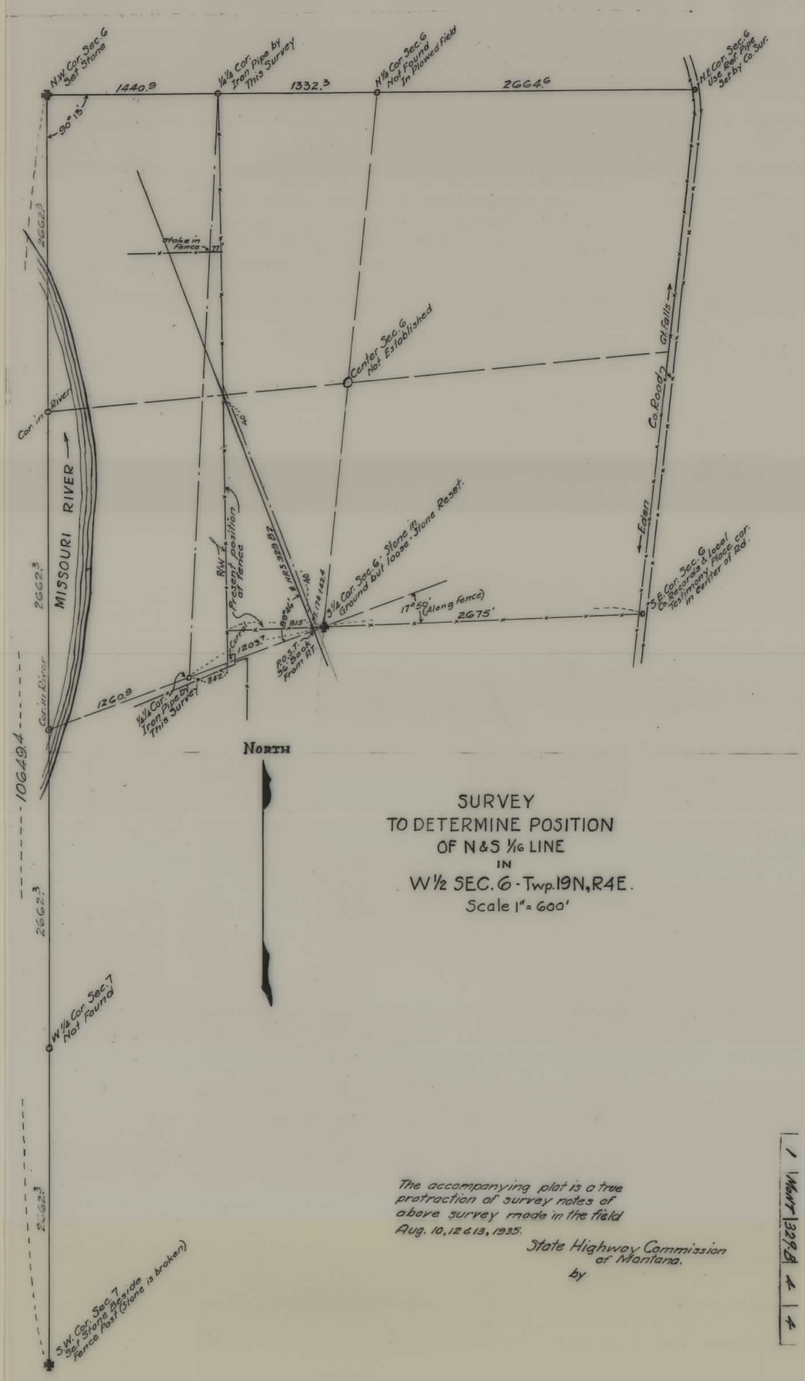

SURVEY
TO DETERMINE POSITION
OF N&S 1/16 LINE
IN
W1/2 SEC. 6 - Twp. 19N, R4E.
Scale 1" = 600'

The accompanying plat is a true protraction of survey notes of above survey made in the field Aug. 10, 12 & 13, 1935.

State Highway Commission
of Montana.
by

1 | Mar | 1936 | 4 | 4

FAP 329B SHT 4 OF 4