PLANS
NOT
TO
SCALE

FED. ROAD DIST. NO.	STATE	FED. AID PROJECT NUMBERS		STATE NO.	SHEET NO.	TOTAL SHEETS
		CONST. NO.	R/W NO.			
8	MONT.		S-18(5)	3018-05	1	10

STATE OF MONTANA
STATE HIGHWAY COMMISSION

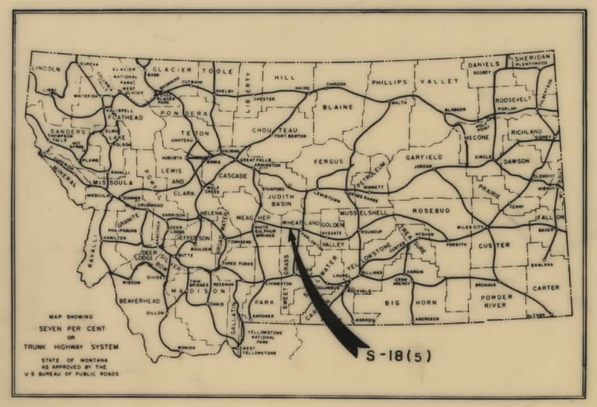

RIGHT OF WAY PLAN OF

FEDERAL AID PROJECT NO. S-18 (5) R/W / S-18 ( ) CONST.

TWODOT SOUTH

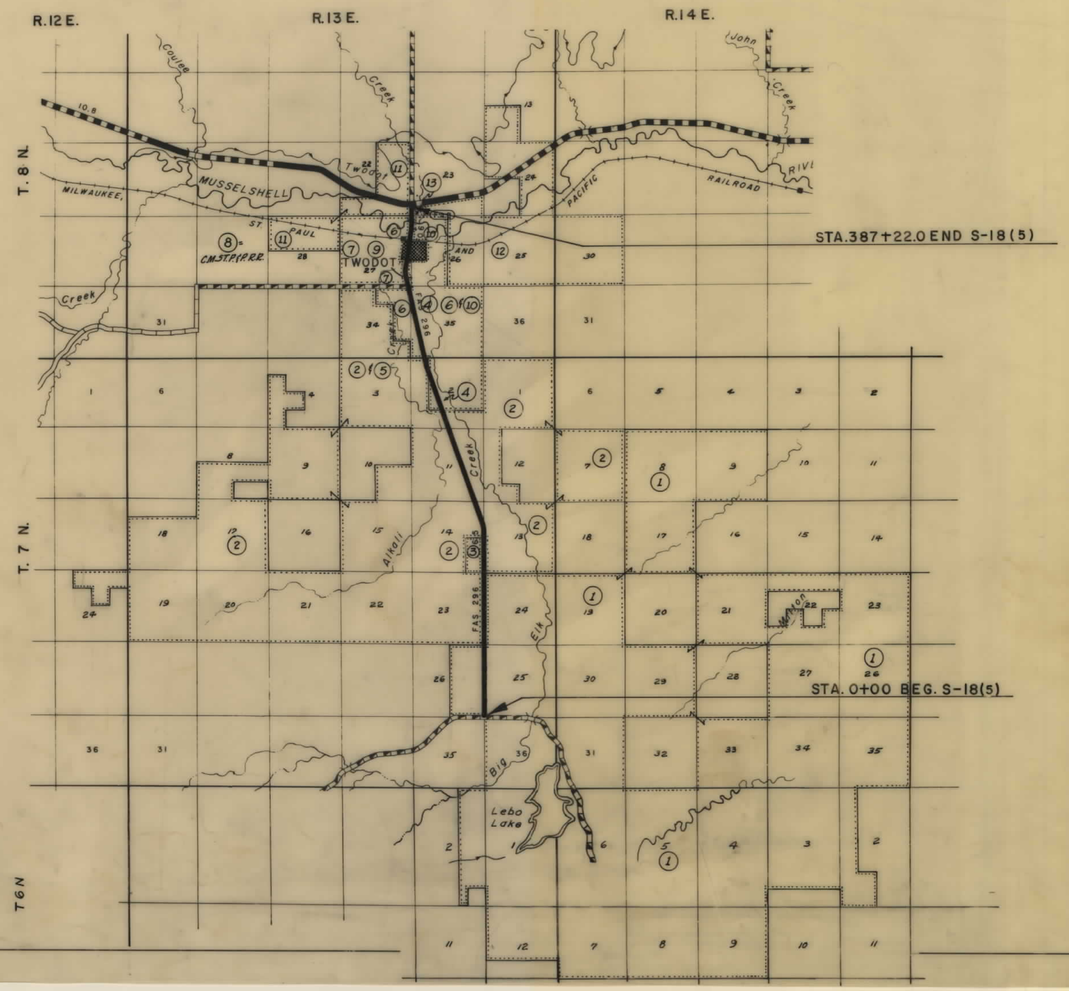

CONVENTIONAL SIGNS

STATE AND NATIONAL LINE
COUNTY LINE
CITY, VILLAGE OR BOROUGH LINE
TOWNSHIP LINE
SECTION LINE
RESERVATION LINE
FENCE LINE
GUARD RAIL
OWNERSHIP BOUNDARY
RIGHT OF WAY LINE
RIGHT OF WAY LINE FENCED
TRAVELED WAY
RAILROADS
RETAINING WALLS
BASE OR SURVEY LINE
LEVEE
CULVERTS IN PLACE (PLAN)
NEW CULVERTS (PLAN)
NEW CULVERTS (PROFILE)
TROLLEY POLE
POWER POLE
TELEPHONE OR TELEGRAPH POLE
MARSH
DITCH
RIPRAP
BRIDGE

SECTION CORNER	FOUND	UNFOUND
1/4 SECTION CORNER	FOUND	UNFOUND
1/16 CORNER	FOUND	UNFOUND
CENTER OF SECTION		
CONTROL OF ACCESS WITH FENCE		
CONTROL OF ACCESS WITHOUT FENCE		
PARCEL NUMBER		
CATTLE GUARD		
GATE IN FENCE		
CONSTRUCTION LIMITS	CUT	FILL

9/23/13

S 18(5) SHT 1 OF 10

OWNERSHIPS								
PARCEL	NAME	ADDRESS	TOTAL ACREAGE	GROSS TAKE ACREAGE	P.T.W. ACREAGE	NET TAKE ACREAGE	REMAINDER LEFT	REMAINDER RIGHT
1	AMERICAN FORK RANCH CO.	TWO DOT, MONT.	19766.63	20.43	12.35 ~~12.35~~	8.08	308.55	19,437.65

FED ROAD DIV. ST. NO.	STATE	FED AID PROJECT NUMBERS CONST. NO.	FED AID PROJECT NUMBERS R/W NO.	STATE NO.	SHEET NO.	TOTAL SHEETS
8	MONT.		S-18(5)	3018-05	2	10

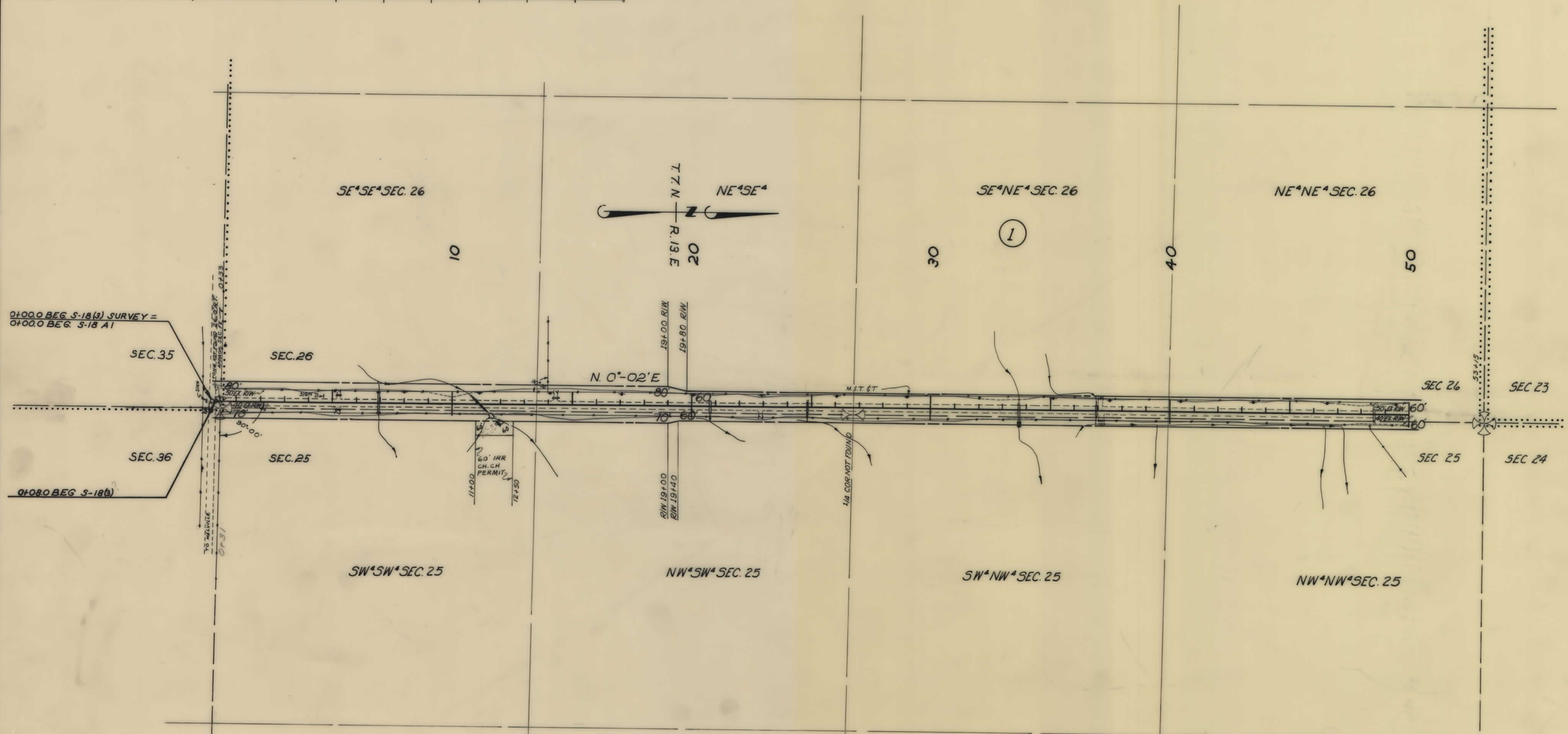

CONSTRUCTION LIMITS
TOP OF CUT _____
TOE OF FILL - - - - - - - - - -

MAP TRANS. TO R/W _____
MAP REVISED _____

B.P.R. APPROVAL _____

STATE OF MONTANA
STATE HIGHWAY COMMISSION
LAND REQUIRED FOR RIGHT OF WAY

WHEATLAND COUNTY

SCALE 1" = 200' MAP COMPLETED _____

S 18(5) SHT 2 OF 10

FED. ROAD DIST. NO.	STATE	FED AID PROJECT NUMBERS CONST. NO.	R/W NO.	STATE NO.	SHEET NO.	TOTAL SHEETS
8	MONT.		S-18 (5)	3018-05	3	10

OWNERSHIPS

PARCEL	NAME	ADDRESS	TOTAL ACREAGE	GROSS TAKE ACREAGE	P.T.W. ACREAGE	NET TAKE ACREAGE	REMAINDER LEFT	REMAINDER RIGHT
1	AMERICAN FORK RANCH CO.	TWO DOT, MONT.	19,766.63	20.43	12.35	8.08	308.55	19437.65
2	FOX RANCHES INC.	TWO DOT, MONT.		46.14	35.66	10.48		

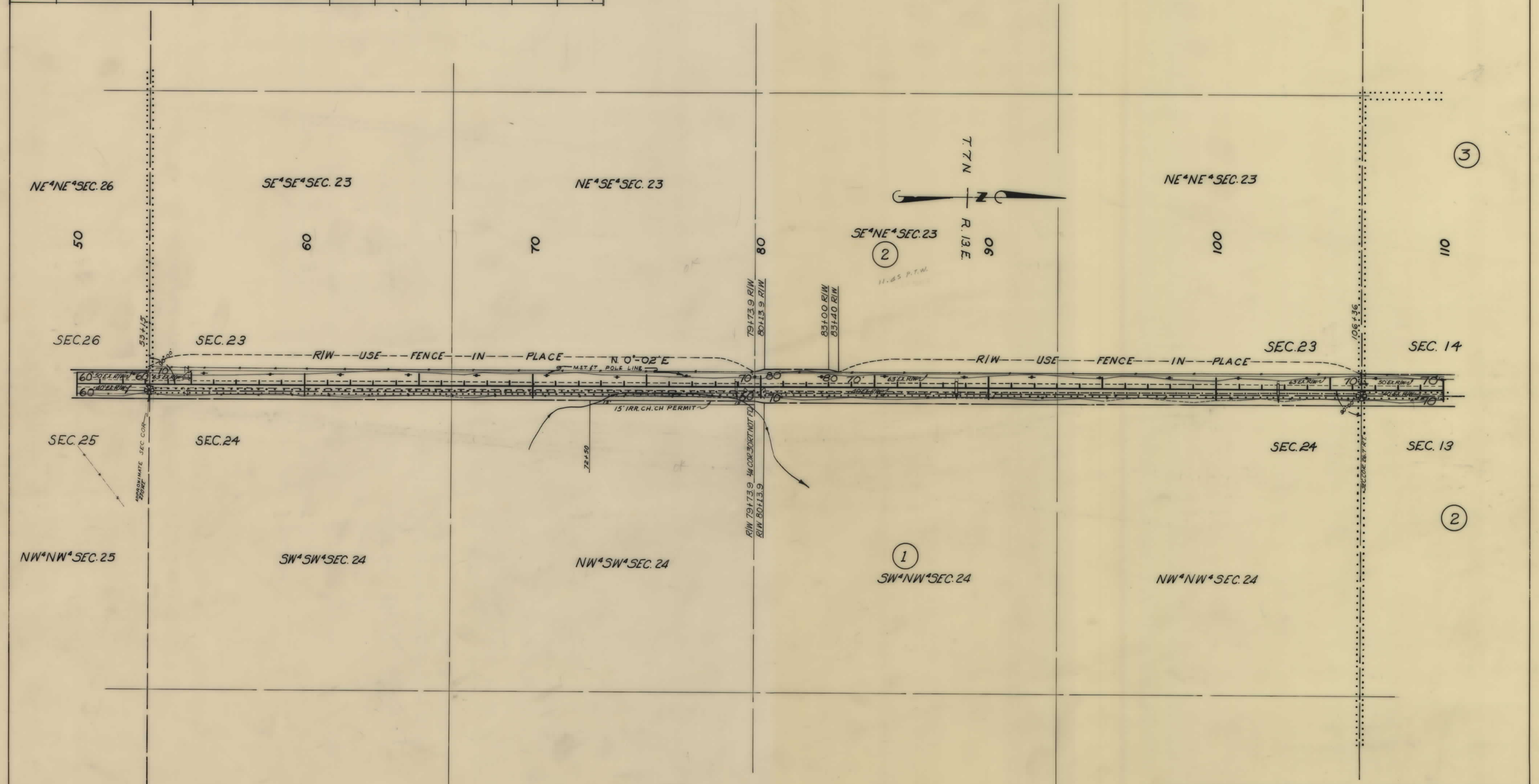

CONSTRUCTION LIMITS
TOP OF CUT
TOE OF FILL

MAP TRANS. TO R/W
MAP REVISED
B.P.R. APPROVAL 9/23/63

STATE OF MONTANA
STATE HIGHWAY COMMISSION
LAND REQUIRED FOR RIGHT OF WAY
WHEATLAND COUNTY
SCALE 1"=200' MAP COMPLETED

S 18(5) SHT 3 OF 10

FED. ROAD DIST. NO.	STATE	FED. AID PROJECT NUMBERS CONST. NO.	R/W NO.	STATE NO.	SHEET NO.	TOTAL SHEETS
8	MONT.		S-18 (5)	3018-05	4	10

OWNERSHIPS

PARCEL	NAME	ADDRESS	TOTAL ACREAGE	GROSS TAKE ACREAGE	P.T.W. ACREAGE	NET TAKE ACREAGE	REMAINDER LEFT	REMAINDER RIGHT
2	FOX RANCHES INC.	TWODOT, MONT.		46.14	35.66	10.48		
3	THEODORE LOCKHART	GEN. DEL., MADRAS, OREGON	80.00 AC.	6.77	5.23	1.54	73.23	

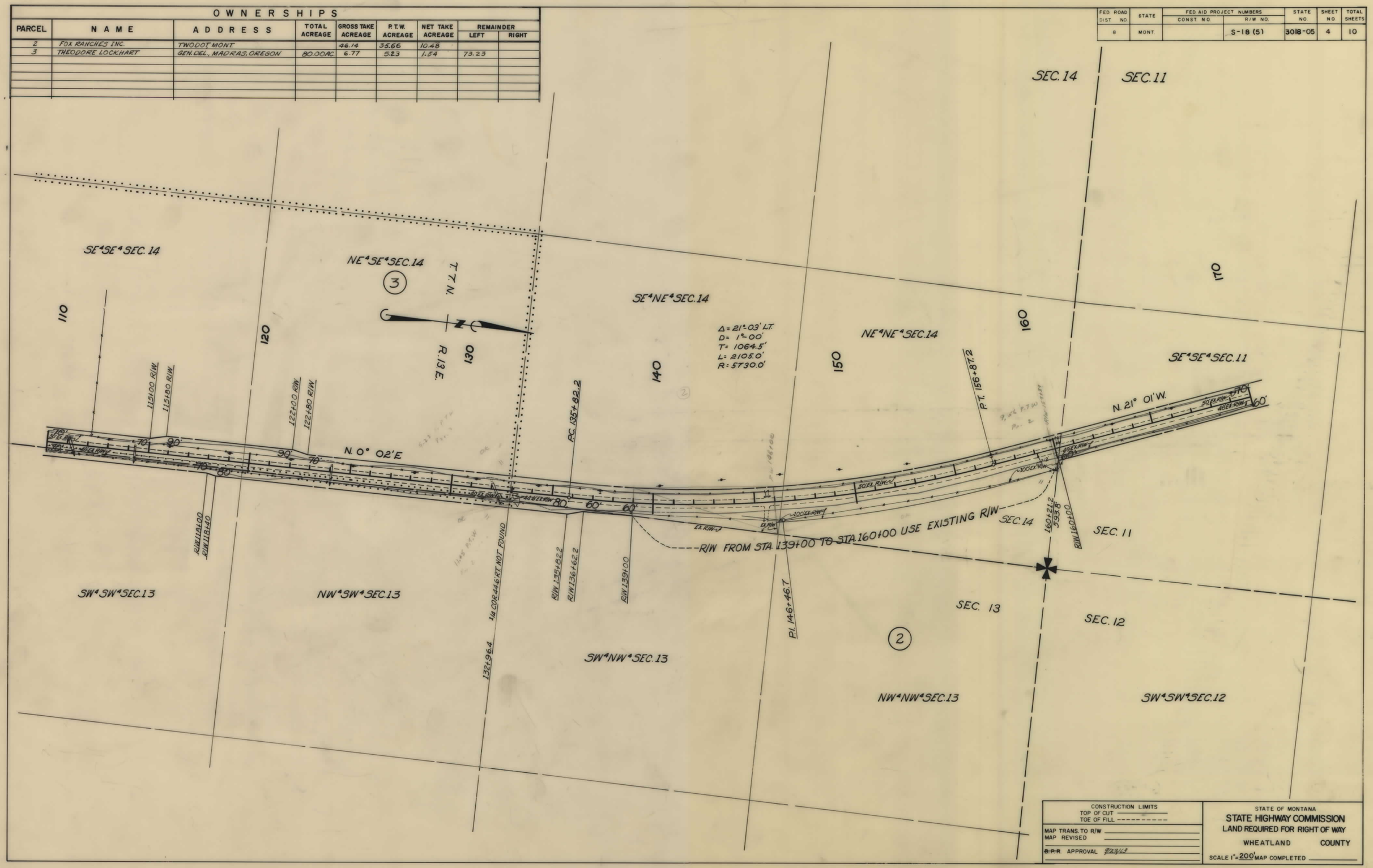

S 18(5) SHT 4 OF 10

FED ROAD DIST. NO.	STATE	FED AID PROJECT NUMBERS CONST. NO.	R/W NO.	STATE NO.	SHEET NO.	TOTAL SHEETS
8	MONT.		S-18(5)	3018-05	5	10

OWNERSHIPS

PARCEL	NAME	ADDRESS	TOTAL ACREAGE	GROSS TAKE ACREAGE	P.T.W. ACREAGE	NET TAKE ACREAGE	REMAINDER LEFT	REMAINDER RIGHT
2	FOX RANCHES INC.	TWODOT, MONT.		46.14	35.66	10.48		

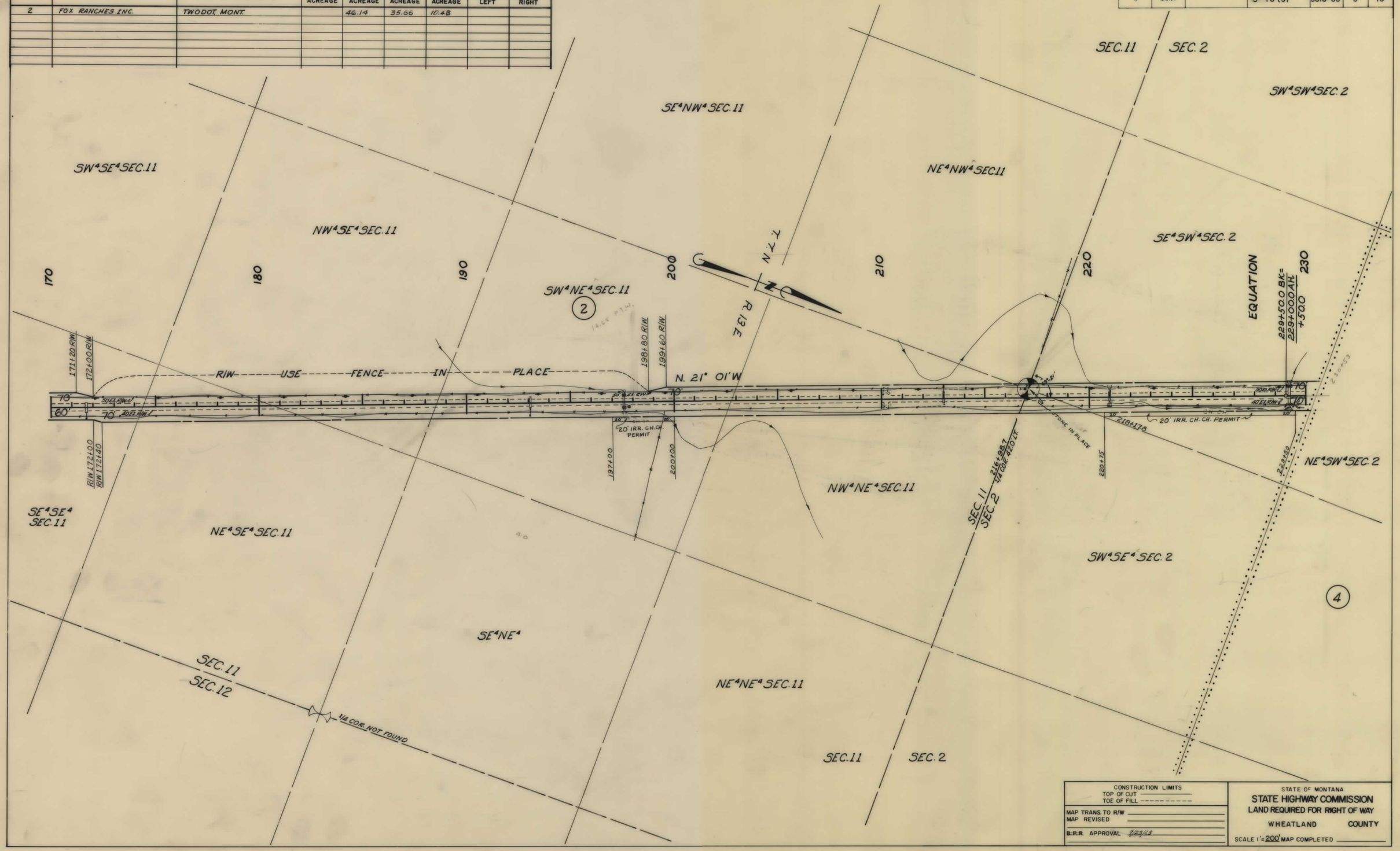

CONSTRUCTION LIMITS
TOP OF CUT
TOE OF FILL

MAP TRANS. TO R/W
MAP REVISED

B.P.R. APPROVAL 7/23/63

STATE OF MONTANA
STATE HIGHWAY COMMISSION
LAND REQUIRED FOR RIGHT OF WAY
WHEATLAND COUNTY
SCALE 1" = 200' MAP COMPLETED

S 18(5) SHT 5 OF 10

FED ROAD DIST NO.	STATE	FED AID PROJECT NUMBERS CONST NO.	R/W NO.	STATE NO.	SHEET NO.	TOTAL SHEETS
8	MONT.		S-18(5)	3018-05	6	10

OWNERSHIPS

PARCEL	NAME	ADDRESS	TOTAL ACREAGE	GROSS TAKE ACREAGE	P.T.W. ACREAGE	NET TAKE ACREAGE	REMAINDER LEFT	REMAINDER RIGHT
2	FOX RANCHES INC.	TWODOT, MONT.		46.14	35.66	10.48		
4	Mc FARLAND-WHITE RANCH	" "		8.81	6.27	2.54		
5	FOX RANCHES INC.	" "		4.78	3.06	1.72		
6	Mc FARLAND-WHITE RANCH	" "		19.87	14.43	5.44		
2&5	FOX RANCHES INC.	" "	10,546.07	50.92	38.72	12.20	8272.33	2222.82

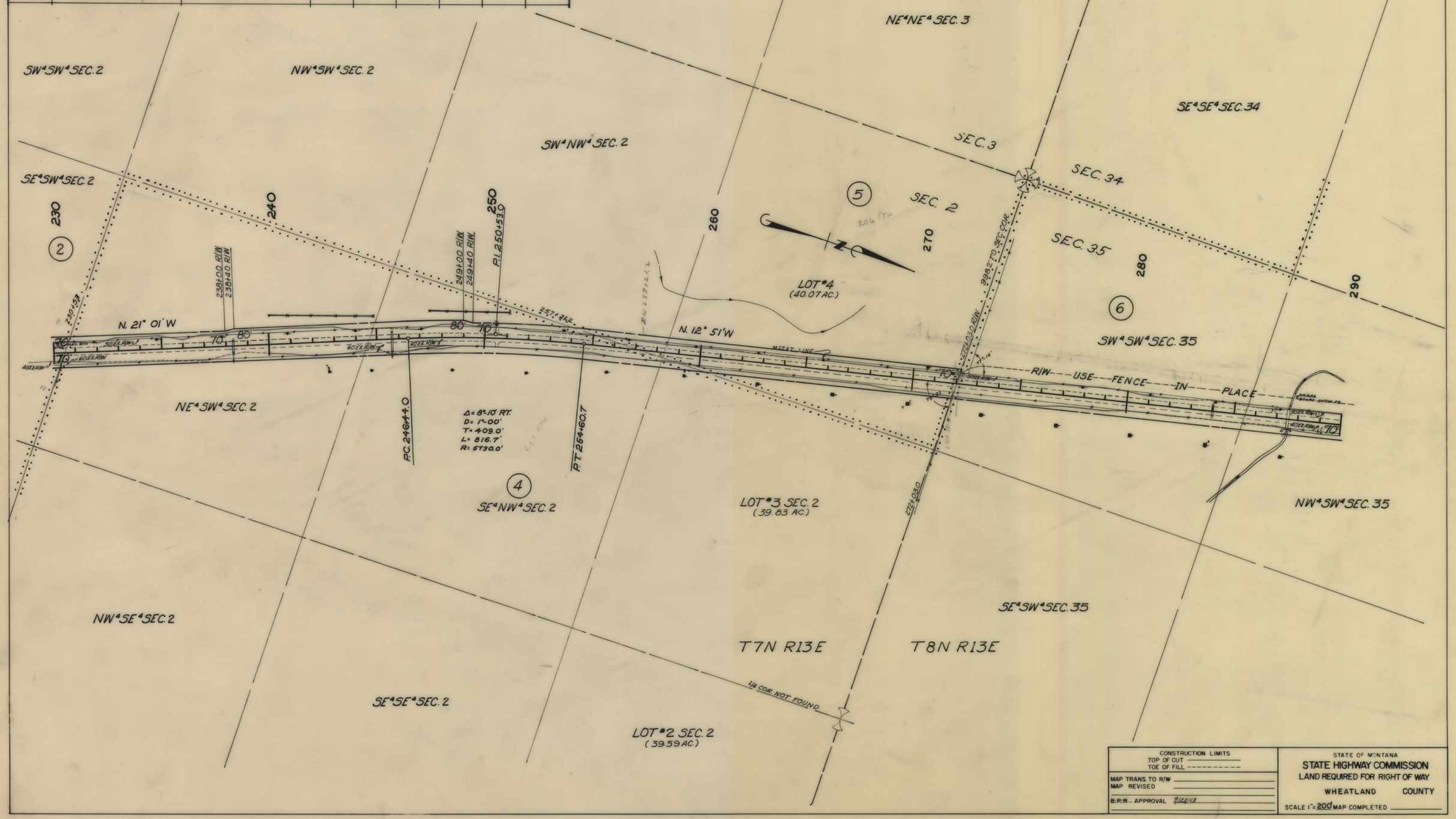

CONSTRUCTION LIMITS
TOP OF CUT
TOE OF FILL

MAP TRANS. TO R/W
MAP REVISED

B.P.R. APPROVAL 7/22/63

STATE OF MONTANA
STATE HIGHWAY COMMISSION
LAND REQUIRED FOR RIGHT OF WAY
WHEATLAND COUNTY
SCALE 1"=200' MAP COMPLETED

S 18(5) SHT 6 OF 10

FED ROAD DIST NO	STATE	FED AID PROJECT NUMBERS CONST NO	R/W NO	STATE NO	SHEET NO	TOTAL SHEETS
8	MONT		S-18(5)	3018-05	7	10

OWNERSHIPS

PARCEL	NAME	ADDRESS	TOTAL ACREAGE	GROSS TAKE ACREAGE	P.T.W. ACREAGE	NET TAKE ACREAGE	REMAINDER LEFT	REMAINDER RIGHT
6	Mc FARLAND-WHITE RANCH	TWODOT, MONT.		19.71	14.38	5.33		
7	NELLIE WILSON ETAL	419 ROSS ST, GLENDALE, 7, CALIF.		1.76	1.18	0.58		

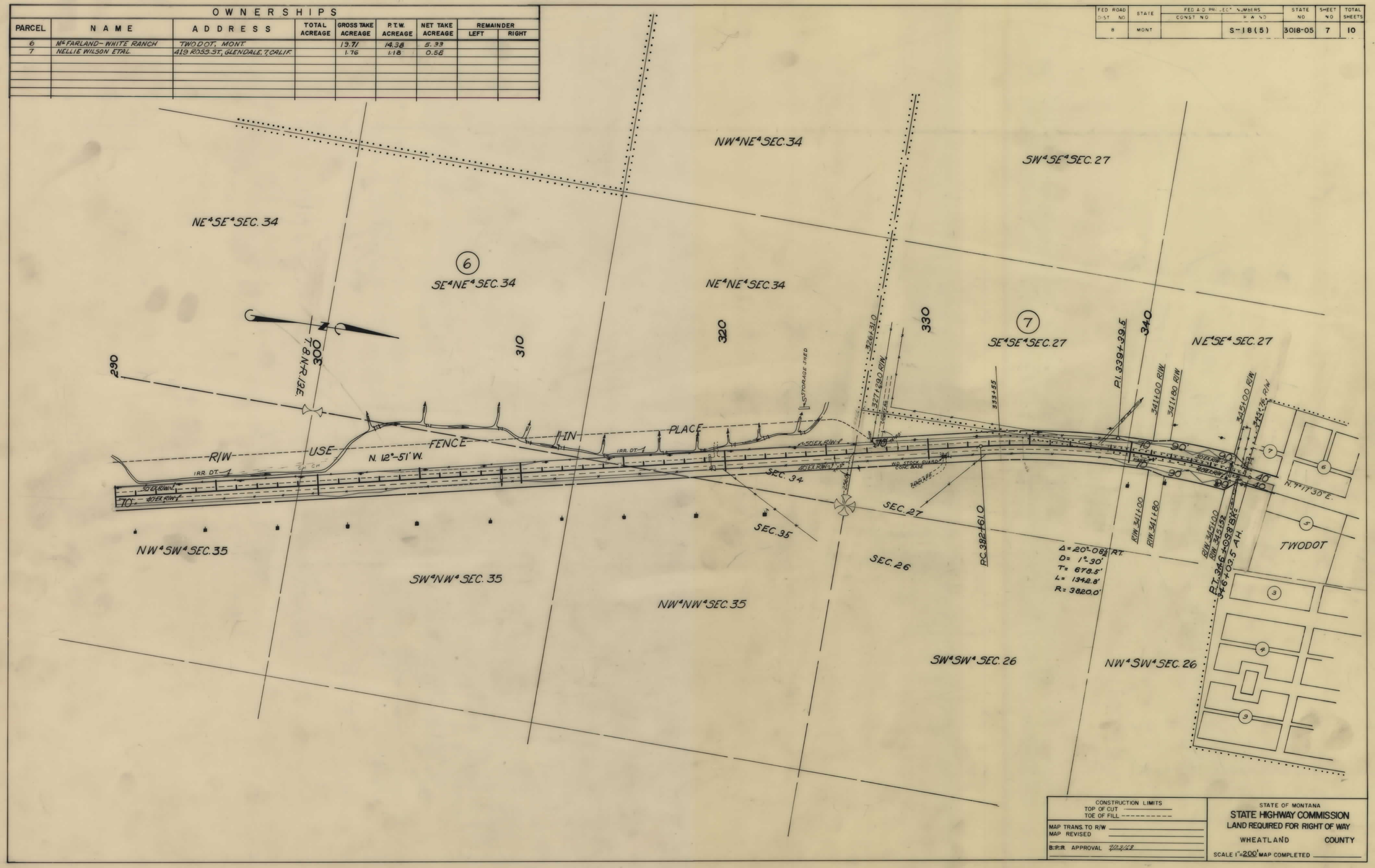

CONSTRUCTION LIMITS
TOP OF CUT
TOE OF FILL

MAP TRANS. TO R/W
MAP REVISED

B.P.R. APPROVAL 4/23/68

STATE OF MONTANA
STATE HIGHWAY COMMISSION
LAND REQUIRED FOR RIGHT OF WAY
WHEATLAND COUNTY
SCALE 1" = 200' MAP COMPLETED

S 18(5) SHT 7 OF 10

FED. ROAD DIST. NO.	STATE	FED AID PROJECT NUMBERS CONST. NO.	R/W NO.	STATE NO.	SHEET NO.	TOTAL SHEETS
8	MONT.		S-18(5)	3018-05	8	10

OWNERSHIPS

PARCEL	NAME	ADDRESS	TOTAL ACREAGE	GROSS TAKE ACREAGE	P.T.W. ACREAGE	NET TAKE ACREAGE	REMAINDER LEFT	REMAINDER RIGHT
6	McFARLAND-WHITE RANCH	TWODOT, MONTANA		19.71	14.38	5.33		
7	NELLIE WILSON ETAL	419 ROSS ST, GLENDALE 7, CALIF.		1.76	1.18	0.58		

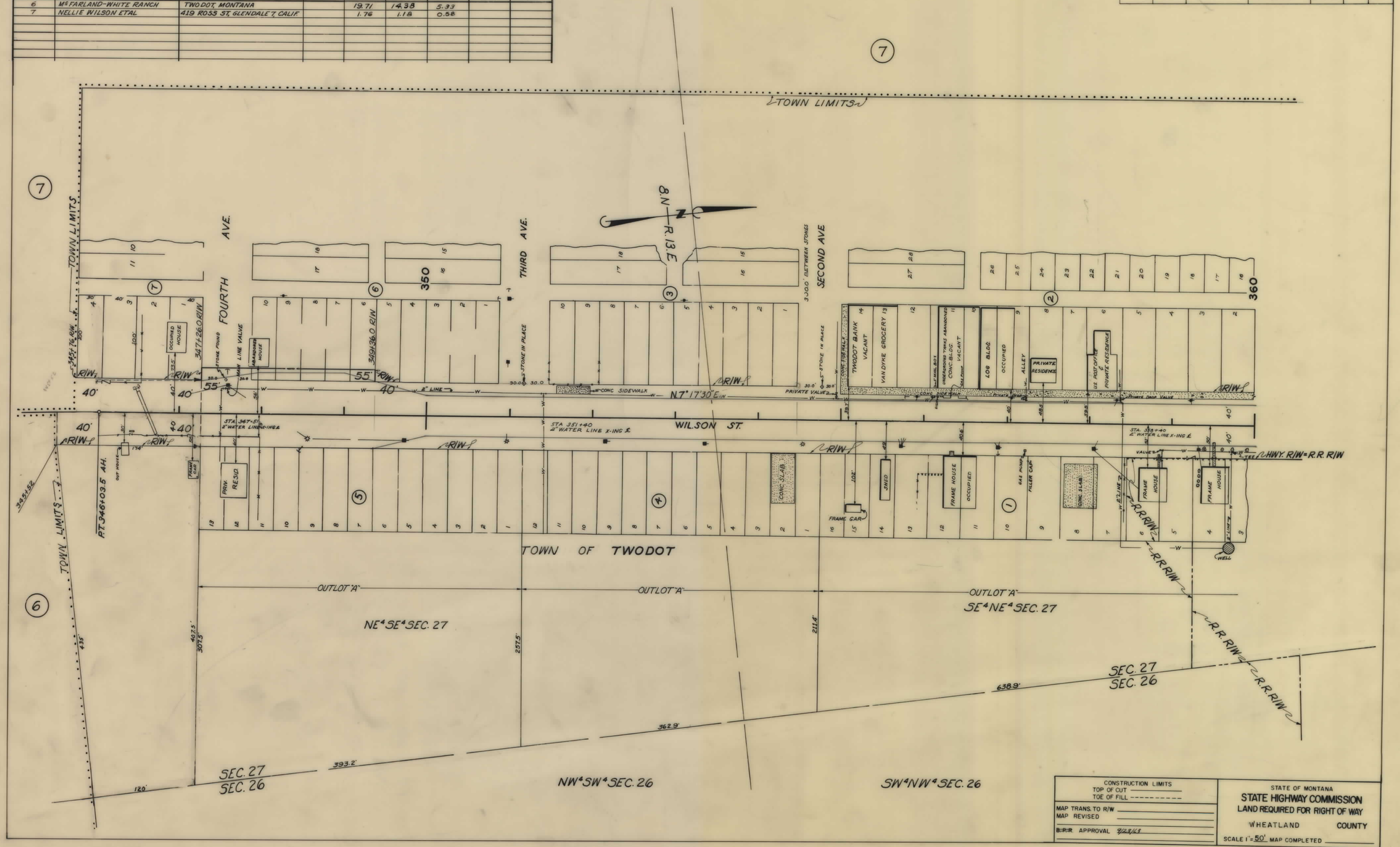

S 18(5) SHT 8 OF 10

FED. ROAD DIST. NO.	STATE	FED. AID PROJECT NUMBERS CONST. NO.	R/W NO.	STATE NO.	SHEET NO.	TOTAL SHEETS
8	MONT.		S-18(5)	3018-05	9	10

OWNERSHIPS

PARCEL	NAME	ADDRESS	TOTAL ACREAGE	GROSS TAKE ACREAGE	P.T.W. ACREAGE	NET TAKE ACREAGE	REMAINDER LEFT	REMAINDER RIGHT
8	C.M.ST.P.&P. R.R.	ST. PAUL, MINN.		0.74		0.74		

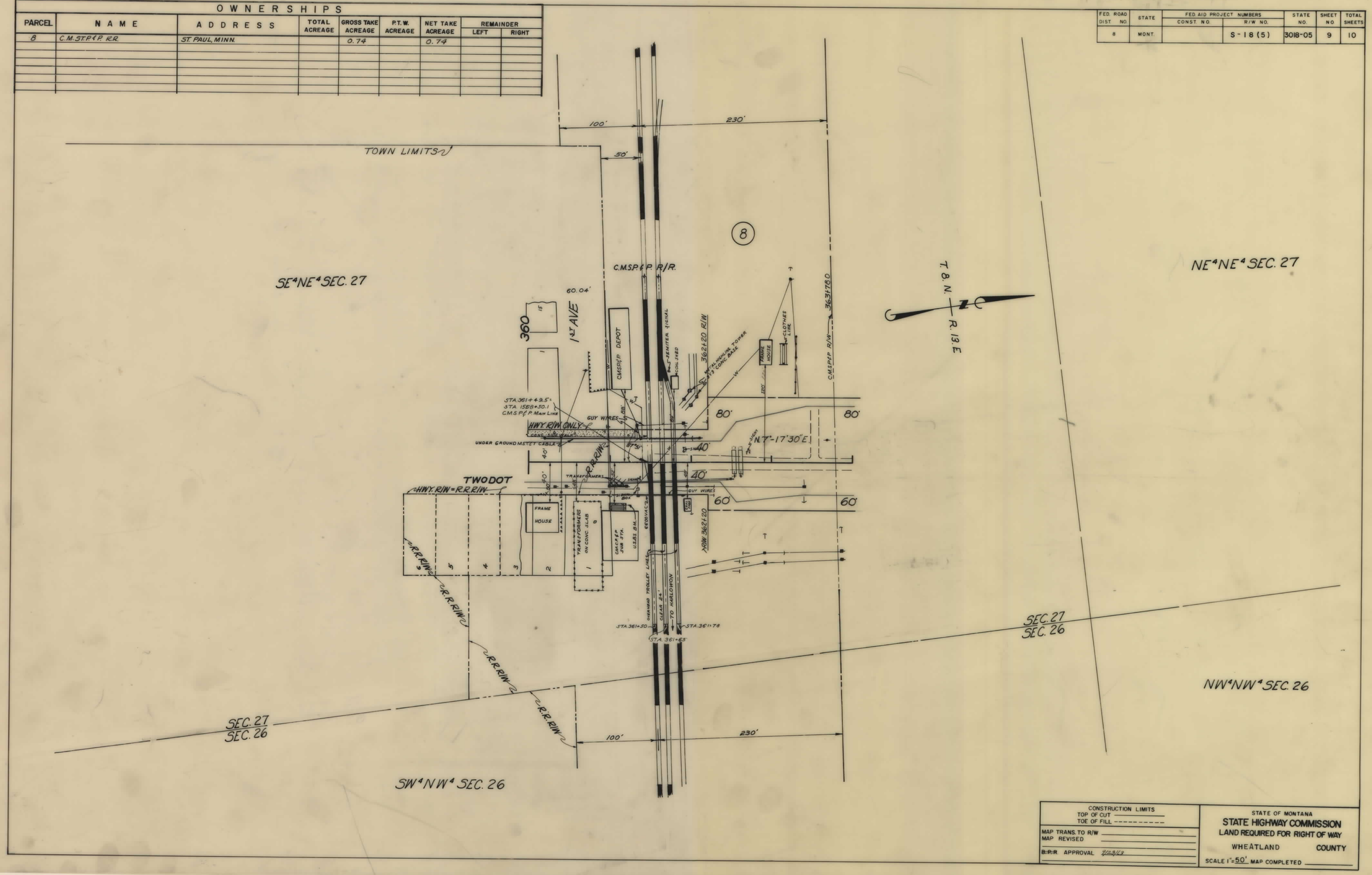

CONSTRUCTION LIMITS	STATE OF MONTANA
TOP OF CUT _____	STATE HIGHWAY COMMISSION
TOE OF FILL - - - - - - - - -	LAND REQUIRED FOR RIGHT OF WAY
MAP TRANS. TO R/W _____	WHEATLAND COUNTY
MAP REVISED _____	
B.P.R. APPROVAL 7/23/63	SCALE 1"=50' MAP COMPLETED _____

S 18(5) SHT 9 OF 10

FED ROAD DIST NO	STATE	FED AID PROJECT NUMBERS CONST. NO.	R/W NO.	STATE NO	SHEET NO	TOTAL SHEETS
8	MONT		S-18 (5)	3018-05	10	10

OWNERSHIPS

PARCEL	NAME	ADDRESS	TOTAL ACREAGE	GROSS TAKE ACREAGE	P.T.W. ACREAGE	NET TAKE ACREAGE	REMAINDER LEFT	REMAINDER RIGHT
9	NELLIE WILSON & ETAL.			5.20		5.20		
7 & 9	NELLIE WILSON & ETAL.		606.47	6.96	1.18	5.78	596.56	2.95
10	McFARLAND-WHITE RANCH	TWODOT, MONT.		0.09		0.09		
4, 6 & 10	McFARLAND-WHITE RANCH	" "	1478.35	28.61	20.50	8.11	217.35	1232.39
11	HOWARD E. HARPER		720.00	1.32		1.32	718.68	
12	LYONS-WHITE		2363.92	0.44		0.44		2363.48
13	OSCAR G. SMART		500	0.61		0.61		4.39

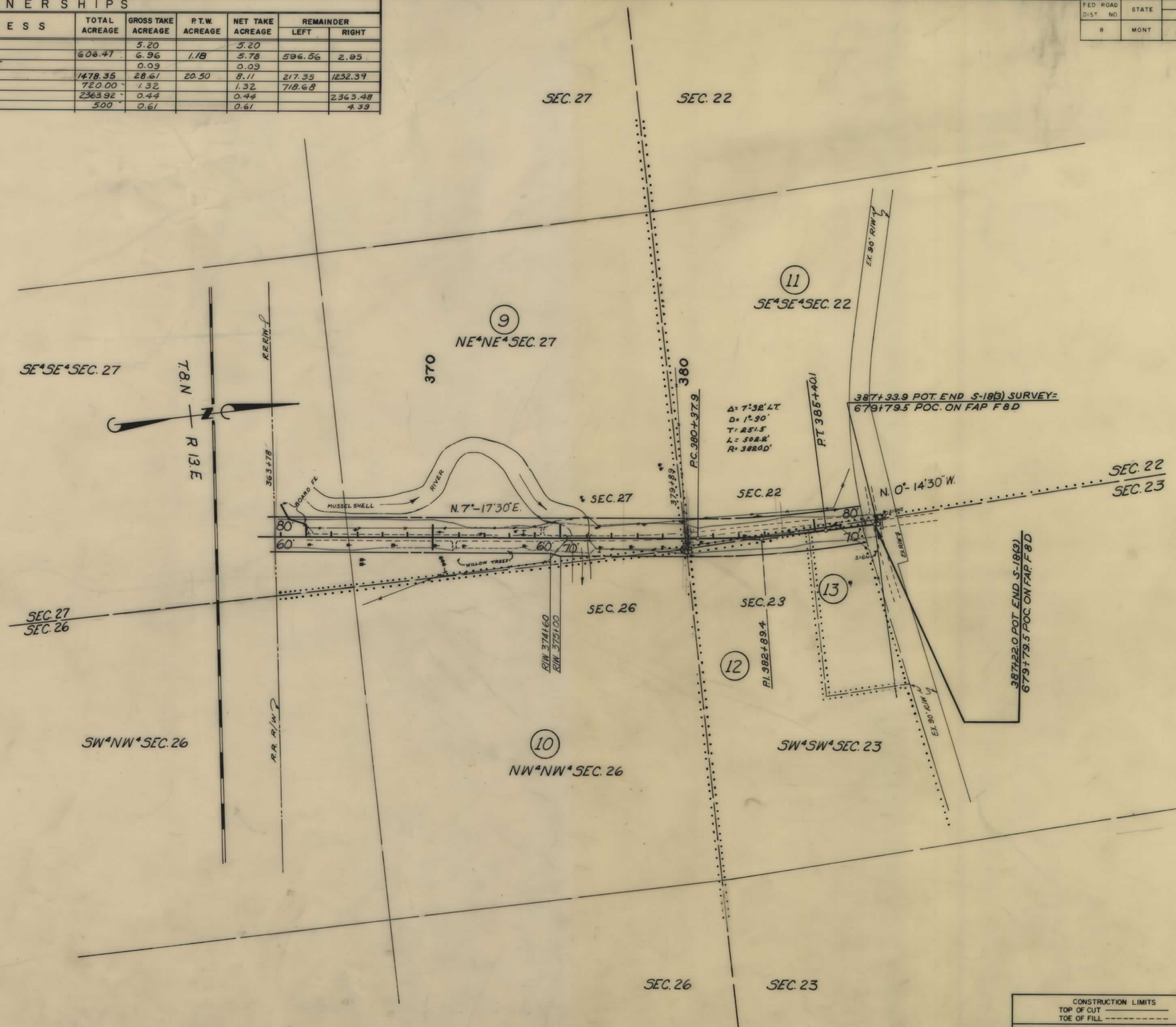

CONSTRUCTION LIMITS
TOP OF CUT _____
TOE OF FILL - - - - - - - - - -

MAP TRANS. TO R/W _____
MAP REVISED _____

B.P.R. APPROVAL 9/23/63

STATE OF MONTANA
STATE HIGHWAY COMMISSION
LAND REQUIRED FOR RIGHT OF WAY
WHEATLAND COUNTY
SCALE 1" = 200' MAP COMPLETED _____

S 18(5) SHT 10 OF 10