PLANS
NOT
TO
SCALE

FED. ROAD DIST. NO.	STATE	FED. AID PROJECT NUMBERS		STATE NO.	SHEET NO.	TOTAL SHEETS
		CONST. NO.	R/W NO.			
8	MONT.	FHP-51-2 (1)	S-326 (6)	3326-06	1	10

STATE OF MONTANA

STATE HIGHWAY COMMISSION

OTTER CREEK ROAD

RIGHT OF WAY PLAN OF

FEDERAL AID PROJECT NO. S-326(6) R/W FHP 51-2 (1) CONST.

OTTER CREEK ROAD

3.244 MILES

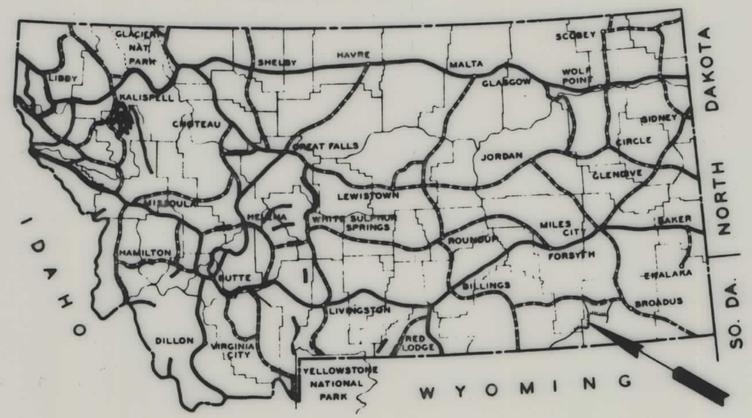

KEY MAP MONTANA

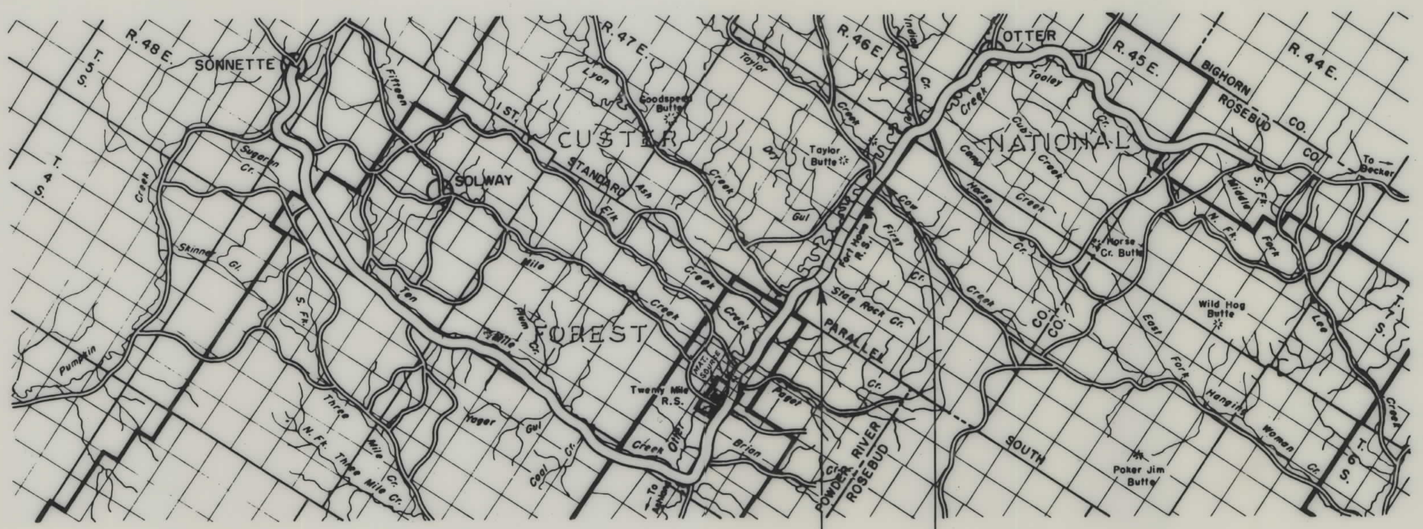

STA. 953+80 BEGIN PROJ.
S-326(6) R/W △
FHP-51-2(1) CONST.

S-326(6) R/W △
FHP-51-2(1) CONST.
STA. 1125+05 END PROJ

CONVENTIONAL SIGNS

STATE AND NATIONAL LINE
COUNTY LINE — NAME OF COUNTY
TOWNSHIP LINE
FOREST OR PARK BOUNDARYS
SECTION LINE
1/4 SECTION LINE
1/16 SECTION LINE
FENCE LINE (SHOW TYPE)
UNFENCED PROPERTY
EXISTING RIGHT of WAY LINE
PROPOSED RIGHT of WAY LINE
CONTROLED ACCESS RIGHT of WAY LINE
LIMITED ACCESS RIGHT of WAY LINE
EXISTING ROAD
RAILROAD (NAME)
EXISTING CULVERT
EXISTING GUARD RAIL
PROPOSED GUARD RAIL
EXISTING POWER POLES
RELOCATED POWER POLES
EXISTING TELEPHONE OR TELEGRAPH POLES
RELOCATED TELEPHONE OR TELEGRAPH POLES
EXISTING JOINT USE POWER & TELEPHONE POLES
RELOCATED JOINT USE POWER & TELEPHONE POLES
BASE OR SURVEY CENTERLINE
GOVERNMENT MEANDER LINE
SECTION CORNER — FOUND — UNFOUND
1/4 SECTION CORNER — FOUND — UNFOUND
1/16 CORNER — FOUND — UNFOUND
CENTER OF SECTION
STREAMS WITH BRIDGE
INTERMITTANT STREAMS
SLOPE LIMIT TOP OF CUT
SLOPE LIMIT TOE OF FILL
FEDERAL HIGHWAY — 99
STATE HIGHWAY — 38
EXISTING TOWER (STEEL)
RELOCATED TOWER (STEEL)
PHOTO CENTERS — I-25
MATERIALS TEST HOLE — (o)3

SCALE OF MILES
0 5 10

LEGEND

APPROX RTE. ESTAB. RTE. GRADED BASE BIT. SURF. PAVED

3/12/65 - 4/19/65

FED. ROAD DIST. NO.	STATE	FED. AID PROJECT NUMBERS CONST. NO.	R/W NO.	STATE NO.	SHEET NO.	TOTAL SHEETS
8	MONT	FHP-51-2(1)	S-326(6)	3326-06	2	10

OWNERSHIPS

PARCEL	NAME	ADDRESS	TOTAL AREA	GROSS TAKING	REMAINDER-RT	P.T.W. ACREAGE	NET TAKE ACREAGE
1	U.S. Forest Service			60.68			60.68AC.

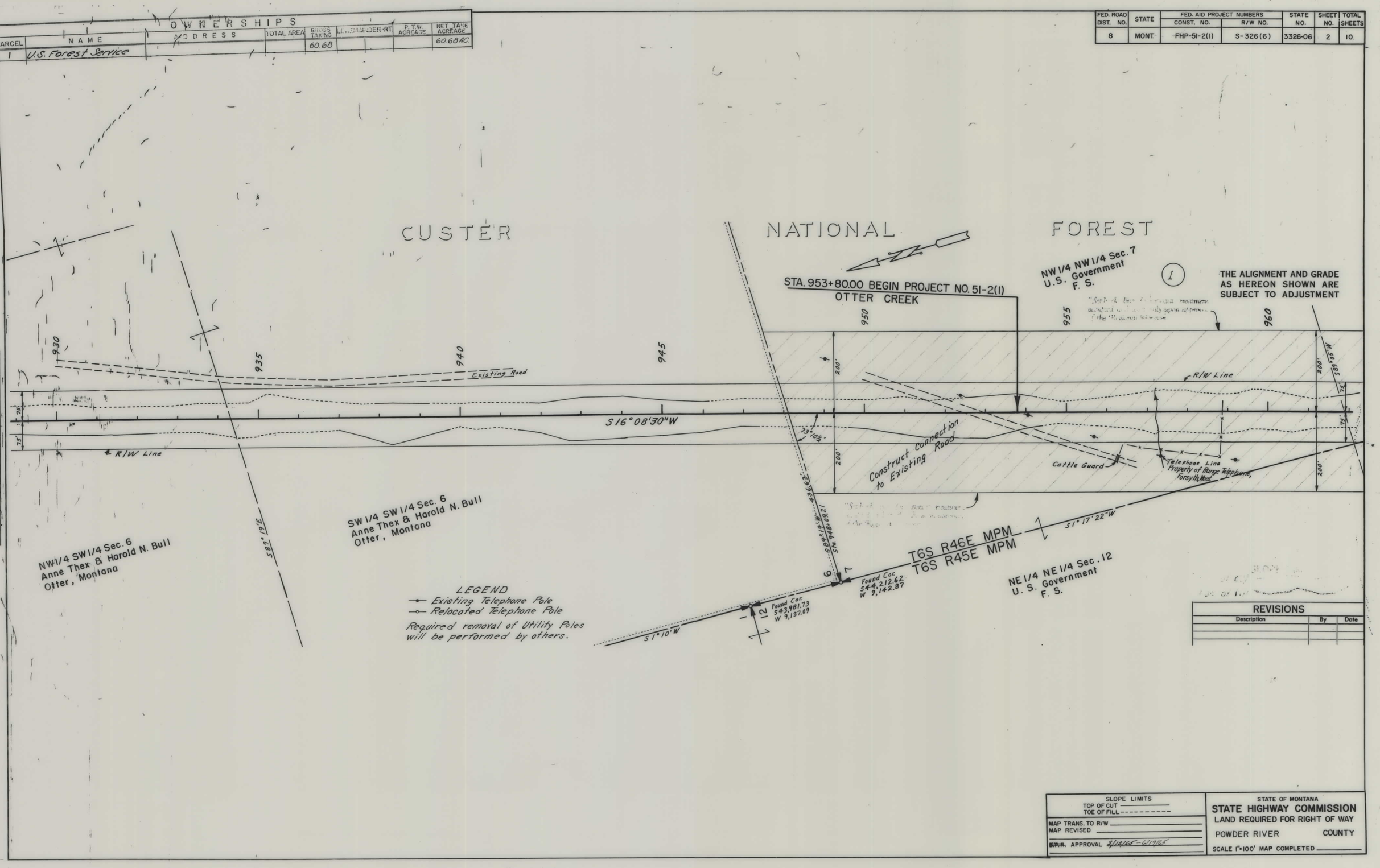

REVISIONS		
Description	By	Date

PLAN		BY	DATE
	SURVEYED	J.A. Page	7-8-57
	PLOTTED	C.D. Ottinger	7-8-57
	ALIGNMENT CHECKED		
	NOTE BOOK		
	RT OF WAY CHECKED	C.A.L. Larson	7-15-57
	NO	Oscillograph	

SLOPE LIMITS
TOP OF CUT
TOE OF FILL

MAP TRANS. TO R/W
MAP REVISED
B.P.R. APPROVAL 8/18/65 - 6/19/65

STATE OF MONTANA
STATE HIGHWAY COMMISSION
LAND REQUIRED FOR RIGHT OF WAY
POWDER RIVER COUNTY
SCALE 1"=100' MAP COMPLETED

FED. ROAD DIST. NO.	STATE	FED. AID PROJECT NUMBERS		STATE NO.	SHEET NO.	TOTAL SHEETS
		CONST. NO.	R/W NO.			
8	MONT.	FHP-51-2(1)	S-326(6)	3326-06	3	10

OWNERSHIPS							
PARCEL	NAME	ADDRESS	TOTAL AREA	GROSS TAKING	REM.	UNDER-RT	P.T.W. ACREAGE	NET TAKE ACREAGE

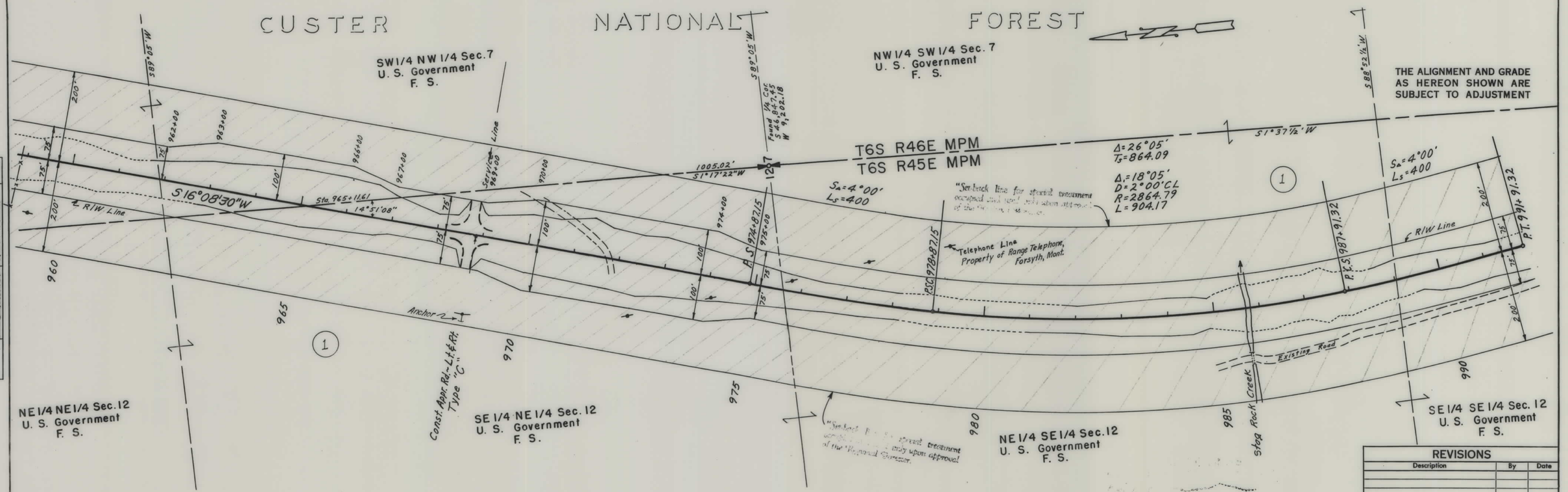

PLAN		BY	DATE
NOTE BOOK	SURVEYED	L.D. Page	1/1965
	PLOTTED	C.D. Dzingar	1/1965
	ALIGNMENT CHECKED		
	RT OF WAY CHECKED		
NO	Draftsman	C.A.L. Larson	1/1965

REVISIONS		
Description	By	Date

SLOPE LIMITS	STATE OF MONTANA
TOP OF CUT ————	STATE HIGHWAY COMMISSION
TOE OF FILL - - - - - - - -	LAND REQUIRED FOR RIGHT OF WAY
MAP TRANS. TO R/W ————	POWDER RIVER COUNTY
MAP REVISED ————	
B.P.R. APPROVAL 8/12/65-6/19/66	SCALE 1"=100' MAP COMPLETED ————

FED. ROAD DIST. NO.	STATE	FED. AID PROJECT NUMBERS CONST. NO.	R/W NO.	STATE NO.	SHEET NO.	TOTAL SHEETS
8	MONT.	FHP-51-2(1)	S-326(6)	3326-06	4	10

OWNERSHIPS

PARCEL	NAME	ADDRESS	TOTAL AREA	GROSS TAKING	REMAINDER-RT.	P.T.W. ACREAGE	NET TAKE ACREAGE

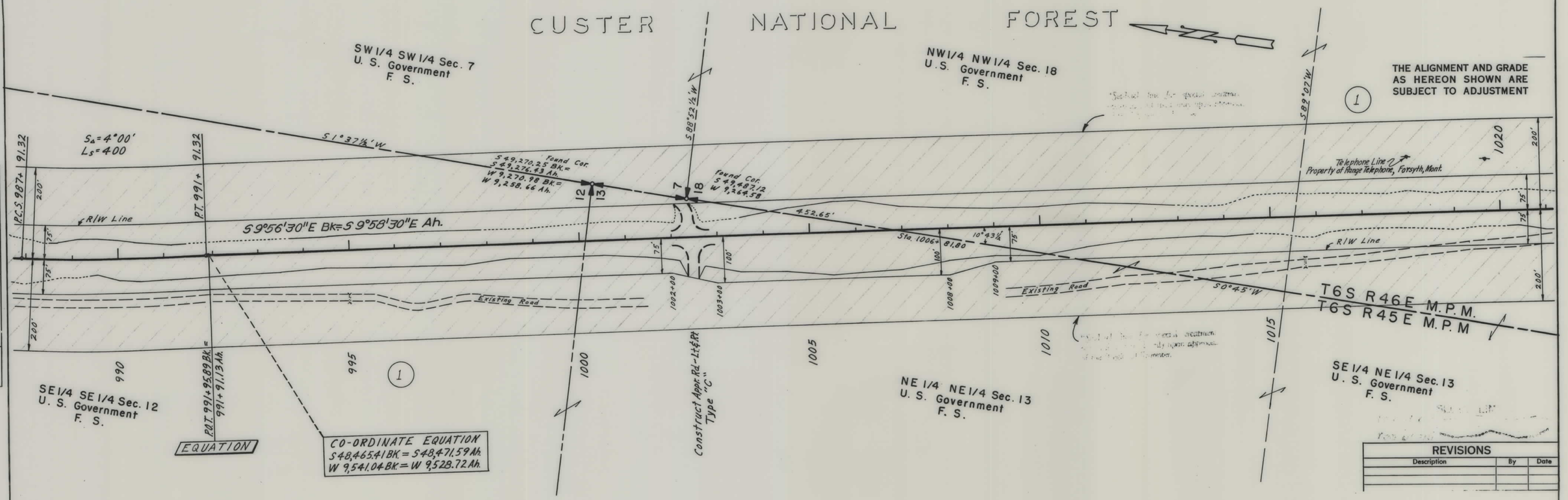

PLAN		BY	DATE
	SURVEYED	J.D. Page	1-1962
	PLOTTED	C.D. Oslinger	1-1963
	ALIGNMENT CHECKED		
	RT OF WAY CHECKED		1-1966
NOTE BOOK		C.L.L. Larson	
NO.		Scott Larson	

REVISIONS		
Description	By	Date

SLOPE LIMITS
TOP OF CUT _____
TOE OF FILL - - - - - - - - - -

MAP TRANS. TO R/W _____
MAP REVISED _____

B.P.R. APPROVAL 3/12/65 - 6/19/65

STATE OF MONTANA
STATE HIGHWAY COMMISSION
LAND REQUIRED FOR RIGHT OF WAY
POWDER RIVER COUNTY
SCALE 1"=100' MAP COMPLETED _____

FED. ROAD DIST. NO.	STATE	FED. AID PROJECT NUMBERS CONST. NO.	R/W NO.	STATE NO.	SHEET NO.	TOTAL SHEETS
8	MONT.	FHP-51-2(1)	S-326(6)	3326-06	5	10

OWNERSHIPS							
PARCEL	NAME	ADDRESS	TOTAL AREA	GROSS TAKING	REMAINDER-RT.	P.T.W. ACREAGE	NET TAKE ACREAGE

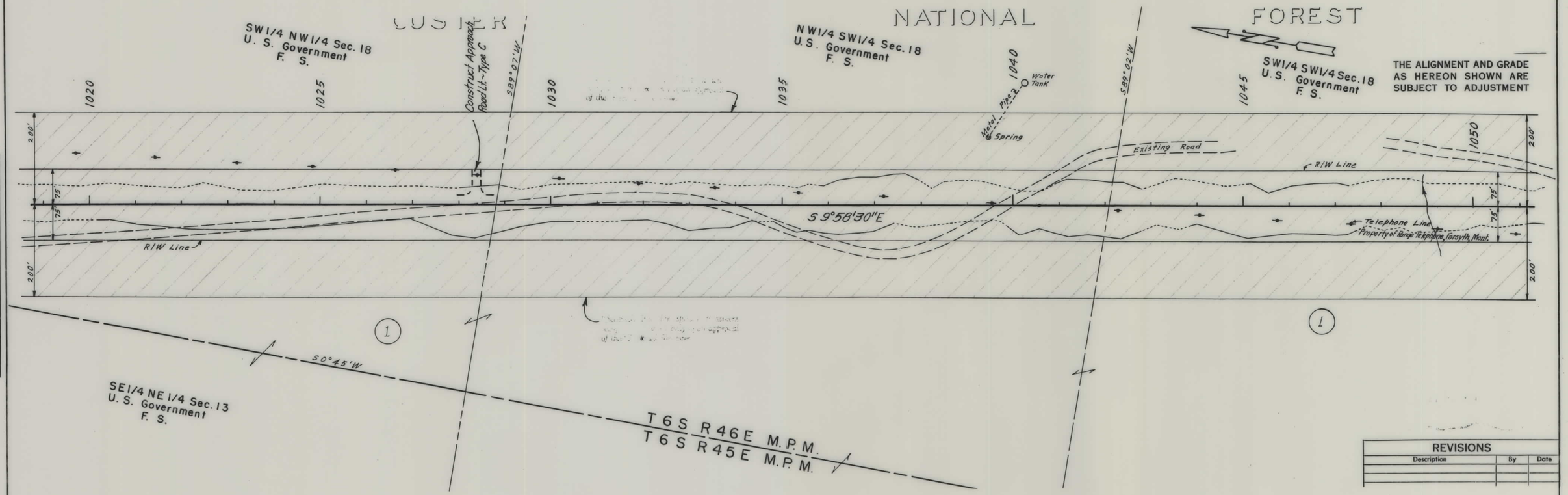

PLAN	
SURVEYED	
PLOTTED	J.D. Rogers
ALIGNMENT CHECKED	J.D. Ostrander
RT. OF WAY CHECKED	C.A.L. Larson
NOTE BOOK	
NO.	
DATE	1-8-62
	1-9-62
	1:1966

REVISIONS		
Description	By	Date

SLOPE LIMITS
TOP OF CUT
TOE OF FILL

MAP TRANS. TO R/W
MAP REVISED
B.P.R. APPROVAL 9/12/65 6/19/65

STATE OF MONTANA
STATE HIGHWAY COMMISSION
LAND REQUIRED FOR RIGHT OF WAY
POWDER RIVER COUNTY
SCALE 1"=100' MAP COMPLETED

FED. ROAD DIST. NO.	STATE	FED. AID PROJECT NUMBERS CONST. NO.	R/W NO.	STATE NO.	SHEET NO.	TOTAL SHEETS
8	MONT.	FHP-51-2(1)	S-326(6)	3326-06	6	10

OWNERSHIPS							
PARCEL	NAME	ADDRESS	TOTAL AREA	GROSS TAKING	REMAINDER RT.	P.T.W. ACREAGE	NET TAKE ACREAGE

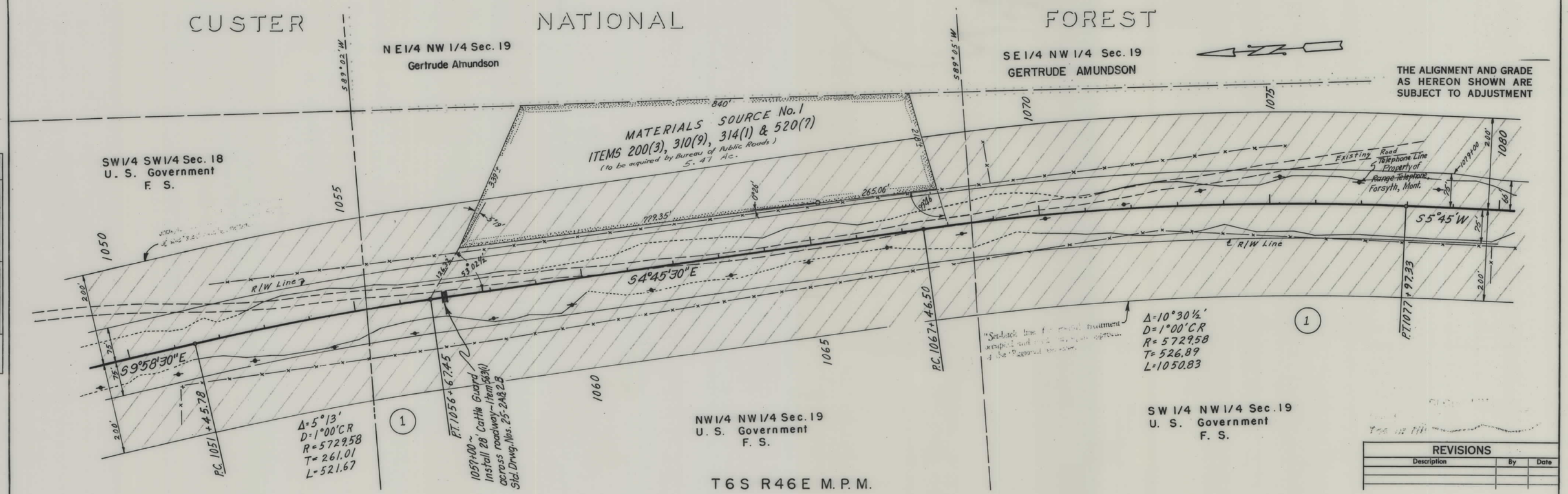

PLAN		
SURVEYED	J.L. Bass	1962
PLOTTED	C.D. Dysinger	1963
ALIGNMENT CHECKED		
BY GRADE CHECKED	C.A.L. Larson	1-1966
NOTE BOOK		
NO.		

REVISIONS		
Description	By	Date

SLOPE LIMITS
TOP OF CUT
TOE OF FILL

MAP TRANS. TO R/W
MAP REVISED

~~B.P.R.~~ APPROVAL 8/12/66 - 6/19/68

STATE OF MONTANA
STATE HIGHWAY COMMISSION
LAND REQUIRED FOR RIGHT OF WAY
POWDER RIVER COUNTY
SCALE 1"=100' MAP COMPLETED

FED. ROAD DIST. NO.	STATE	FED. AID PROJECT NUMBERS CONST. NO.	R/W NO.	STATE NO.	SHEET NO.	TOTAL SHEETS
8	MONT.	FHP-5-2(1)	S-326(6)	3326-06	7	10

P.O.L.	NAME	OWNERSHIPS ADDRESS	TOTAL AREA	GROSS TAKING	LT-REMAINDER-RT	P.T.W. ACREAGE	NET T. ACREAGE

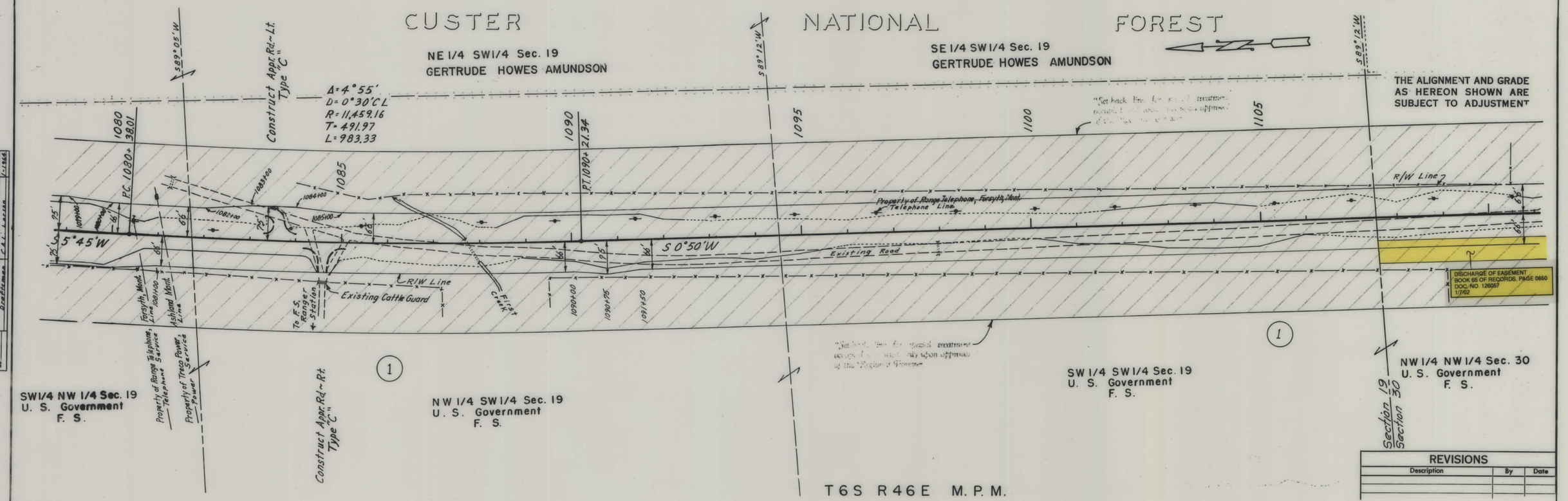

REVISIONS		
Description	By	Date

SLOPE LIMITS
TOP OF CUT
TOE OF FILL

MAP TRANS. TO R/W
MAP REVISED
B.P.R. APPROVAL 8/12/68 - 6/19/68

STATE OF MONTANA
STATE HIGHWAY COMMISSION
LAND REQUIRED FOR RIGHT OF WAY
POWDER RIVER COUNTY
SCALE 1"=100' MAP COMPLETED

PLOTTED
ALIGNMENT CHECKED
RT. OF WAY CHECKED
NOTE BOOK
NO.

OWNERSHIPS							
PARCEL	NAME	ADDRESS	TOTAL AREA	GROSS TAKING	LT-REMAINDER-RT	P.T.W. ACREAGE	NET TAKE ACREAGE

FED. ROAD DIST. NO.	STATE	FED. AID PROJECT NUMBERS CONST. NO.	R/W NO.	STATE NO.	SHEET NO.	TOTAL SHEETS
8	MONT.	FHP-51-2(1)	S-326(6)	3326-06	8	10

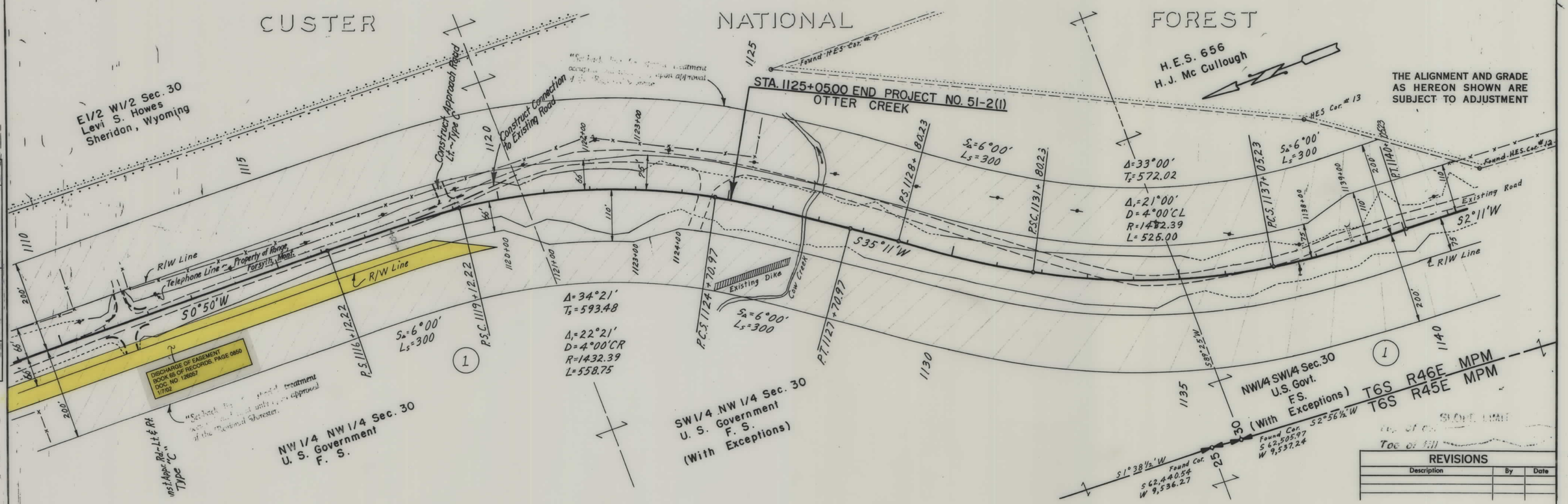

REVISIONS		
Description	By	Date

PLAN		BY	DATE
SURVEYED		J.D. Page	1-28-2001
PLOTTED		C.D. Stringer	
ALIGNMENT CHECKED			
RL OF WAY CHECKED		Dan Ellinson	
NOTE BOOK		C.A.L. Larson	1-28-02
NO.			

SLOPE LIMITS
TOP OF CUT _____
TOE OF FILL - - - - - - - - - -

MAP TRANS. TO R/W _____
MAP REVISED _____

~~B.P.R.~~ APPROVAL 3/12/68 - 6/19/68

STATE OF MONTANA
STATE HIGHWAY COMMISSION
LAND REQUIRED FOR RIGHT OF WAY
POWDER RIVER COUNTY
SCALE 1"=100' MAP COMPLETED _____

FED. ROAD DIST. NO.	STATE	FED. AID PROJECT NUMBERS		STATE NO.	SHEET NO.	TOTAL SHEETS
		CONST. NO.	R/W NO.			
8	MONT.	FHP-51-2(1)	S-326(6)	3326-06	9	10

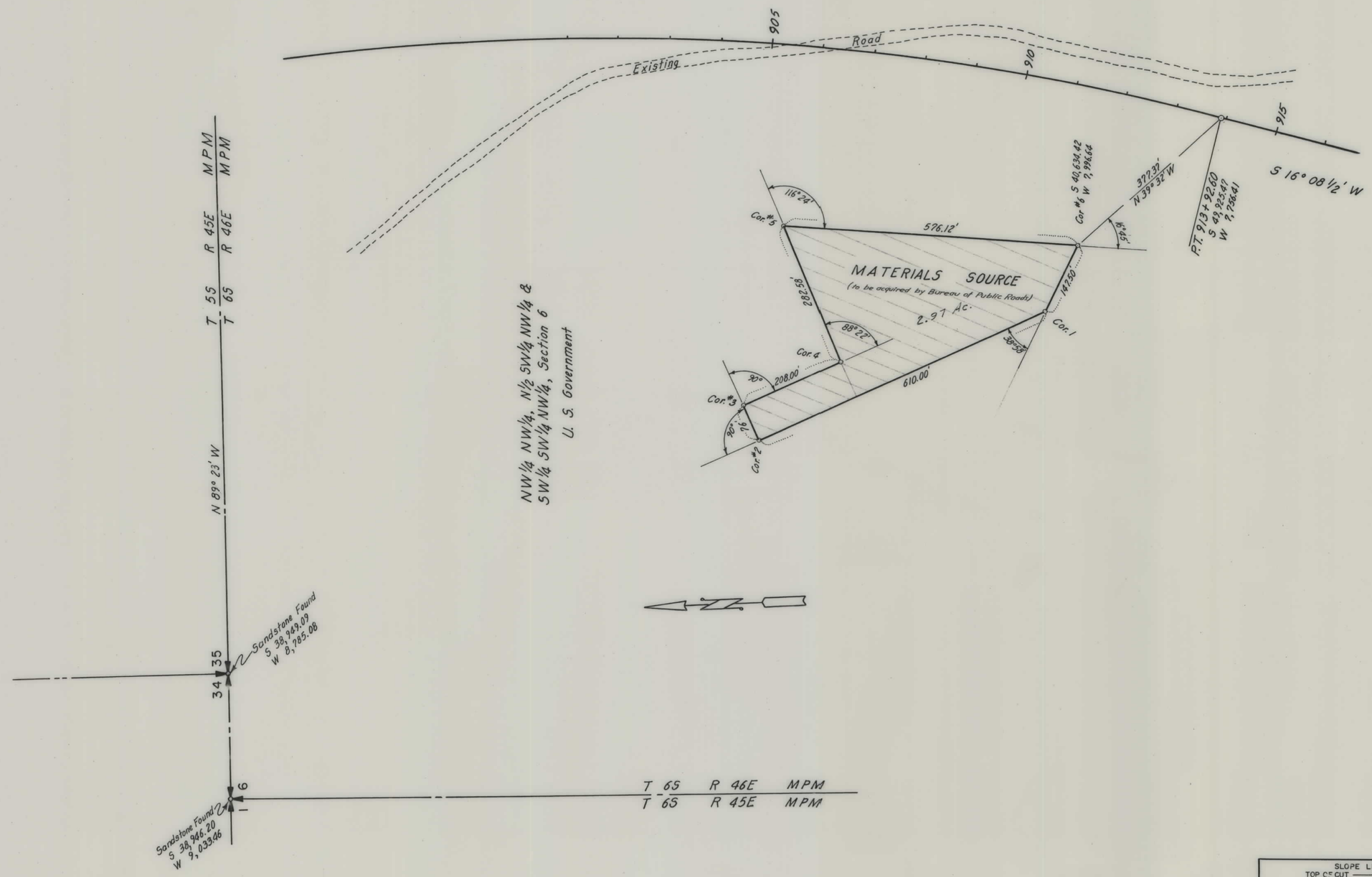

SLOPE LIMITS	STATE OF MONTANA
TOP OF CUT _____	STATE HIGHWAY COMMISSION
TOE OF FILL _____	LAND REQUIRED FOR RIGHT OF WAY
MAP TRANS. TO R/W _____	POWDER RIVER COUNTY
MAP REVISED _____	
B.P.R. APPROVAL 8/14/65 - 6/19/65	SCALE 1"=100' MAP COMPLETED _____

OWNERSHIPS								
PARCEL	NAME	ADDRESS	TOTAL AREA	GROSS R/W AREA	P.T'W AREA	AREA TO BE ACQUIRED	REMAINDER LEFT	REMAINDER RIGHT
	BUG RANCH COMPANY (A CORP.)	ASHLAND, MONTANA				10.33 AC.		

Mont. 51 10 10

PROJ. S 326 (6)

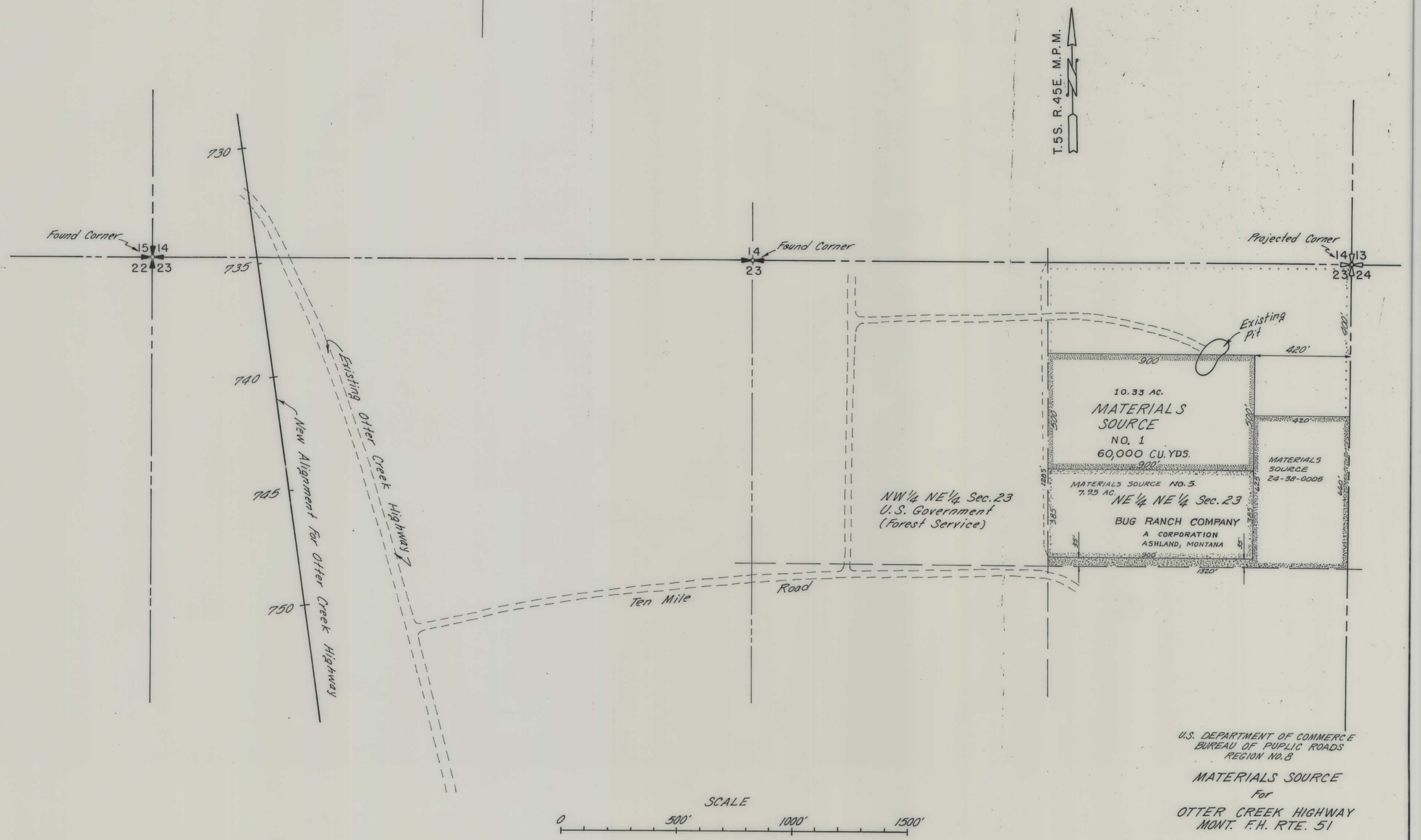

U.S. DEPARTMENT OF COMMERCE
BUREAU OF PUBLIC ROADS
REGION NO. 8

MATERIALS SOURCE
For
OTTER CREEK HIGHWAY
MONT. F.H. RTE. 51

2-16-66, 5-15-67