PLANS
NOT
TO
SCALE

I 90-1(2)

FED. ROAD DIST. NO.	STATE	FED. AID PROJ. NO.	R/W NO.	SHEET NO.	TOTAL SHEETS
8	MONT.	I-271 (9)	8901-02	1	5

I 90-1 (2) PE & R/W
I 90-1 (4) Const

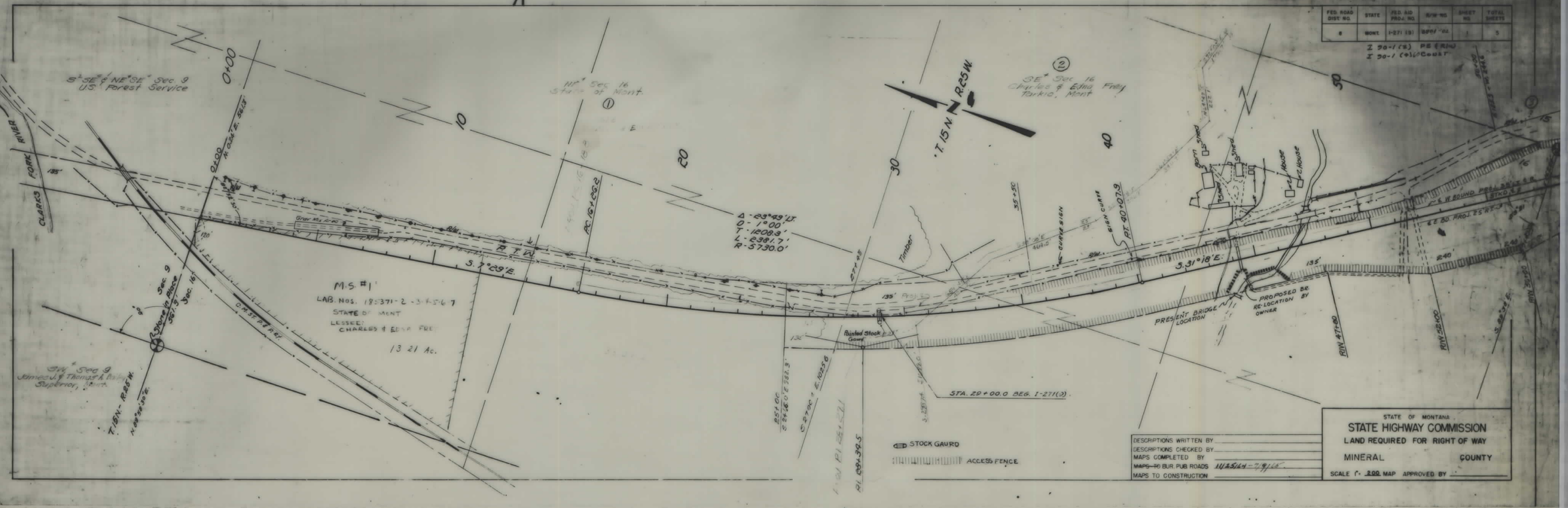

I 90-1(2)(4)

FED. ROAD DIST. NO.	STATE	FED. AID PROJ. NO.	R/W NO.	SHEET NO.	TOTAL SHEETS
8	MONT.	I-271 (9)	8901-02	2	5

I 90-1 (2) PE & R/W
I 90-1 (4) Const

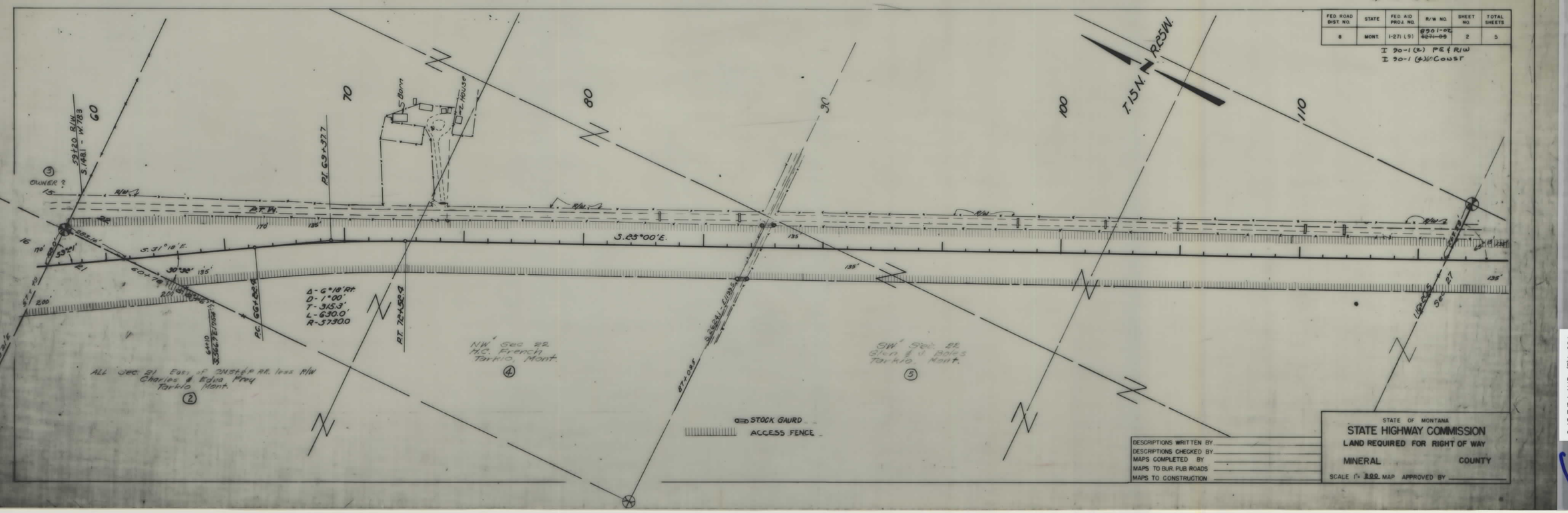

I 90-1(2) SHT 1 & 2 OF 6

5

I-90-1(6)60

FED. ROAD DIST. NO.	STATE	FED. AID PROJ. NO.	R/W NO.	SHEET NO.	TOTAL SHEETS
8	MONT.	I-271(9)	8901-02 8871-09	3	5

I 90-1(2) PE & R/W
I 90-1(4) CONST

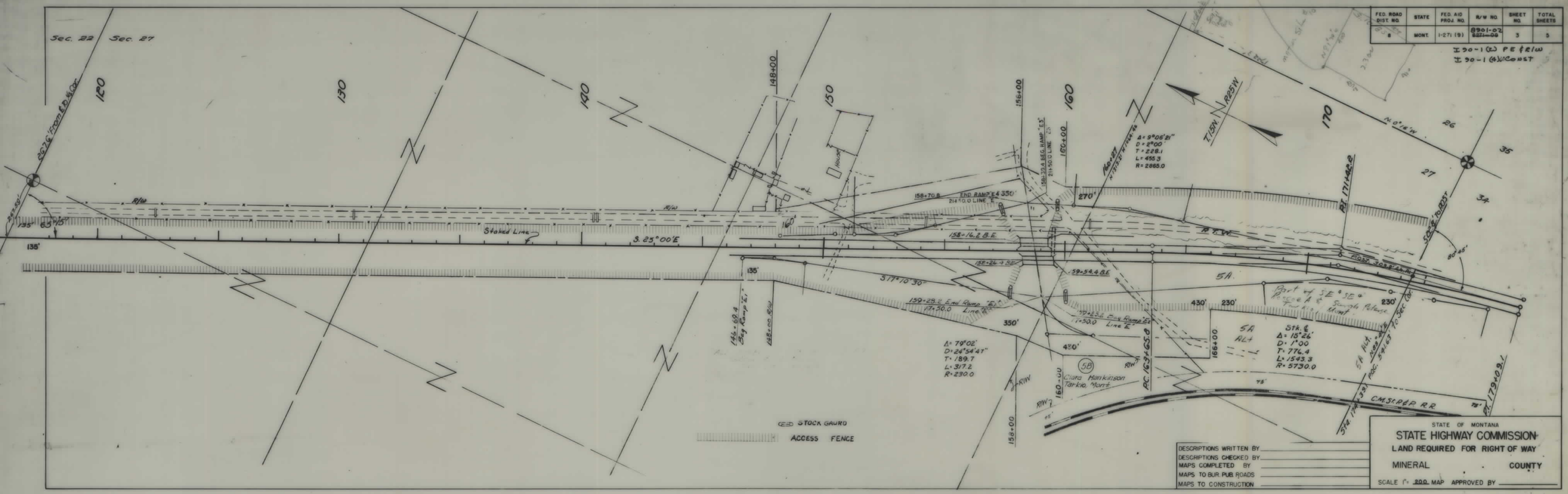

DESCRIPTIONS WRITTEN BY
DESCRIPTIONS CHECKED BY
MAPS COMPLETED BY
MAPS TO BUR. PUB. ROADS
MAPS TO CONSTRUCTION

STATE OF MONTANA
STATE HIGHWAY COMMISSION
LAND REQUIRED FOR RIGHT OF WAY
MINERAL COUNTY
SCALE 1" = 200 MAP APPROVED BY

I 90-1(2) 60

FED. ROAD DIST. NO.	STATE	FED. AID PROJ. NO.	R/W NO.	SHEET NO.	TOTAL SHEETS
8	MONT.	I-271(9)	8901-02 8871-09	4	5

I 90-1(2) PE & R/W
I 90-1(4) CONST

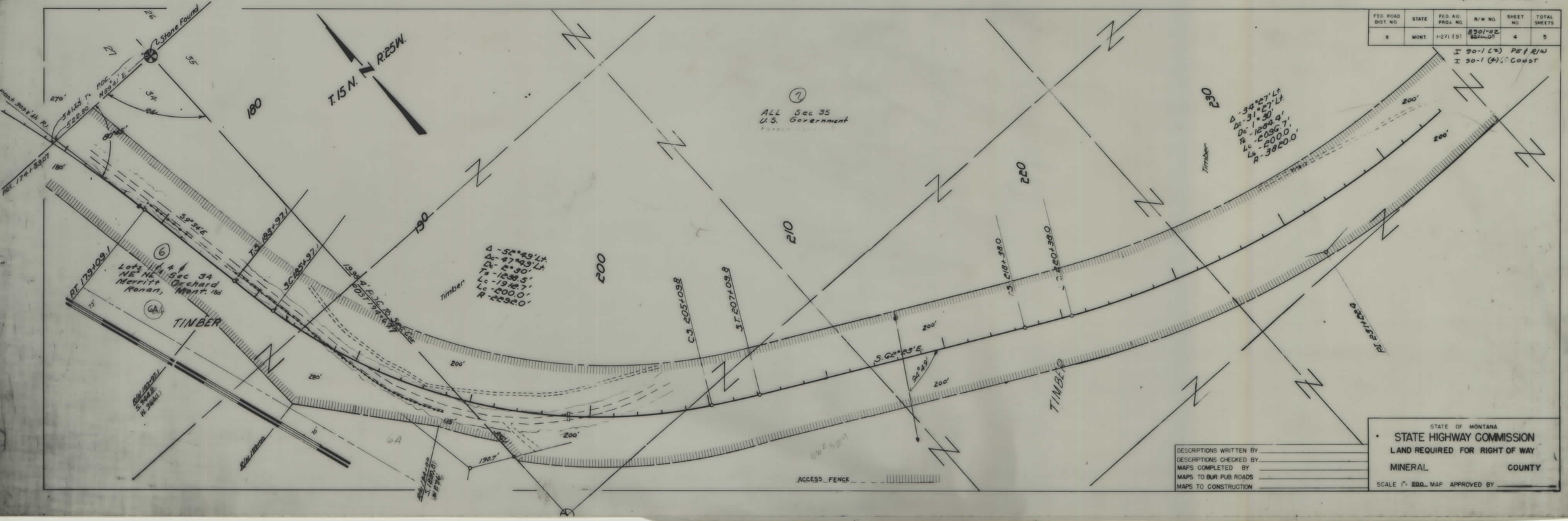

DESCRIPTIONS WRITTEN BY
DESCRIPTIONS CHECKED BY
MAPS COMPLETED BY
MAPS TO BUR. PUB. ROADS
MAPS TO CONSTRUCTION

STATE OF MONTANA
STATE HIGHWAY COMMISSION
LAND REQUIRED FOR RIGHT OF WAY
MINERAL COUNTY
SCALE 1" = 200 MAP APPROVED BY

I 90-1(2) SHT 3 & 4 OF 6

I-90-1(2)60

FED. ROAD DIST. NO.	STATE	FED. AID PROJ. NO.	R/W NO.	SHEET NO.	TOTAL SHEETS
8	MONT.	I-271(9)	8271-09	5	6

I 90-1(2) PE(R/W)
I 90-1 (6)60 COURT

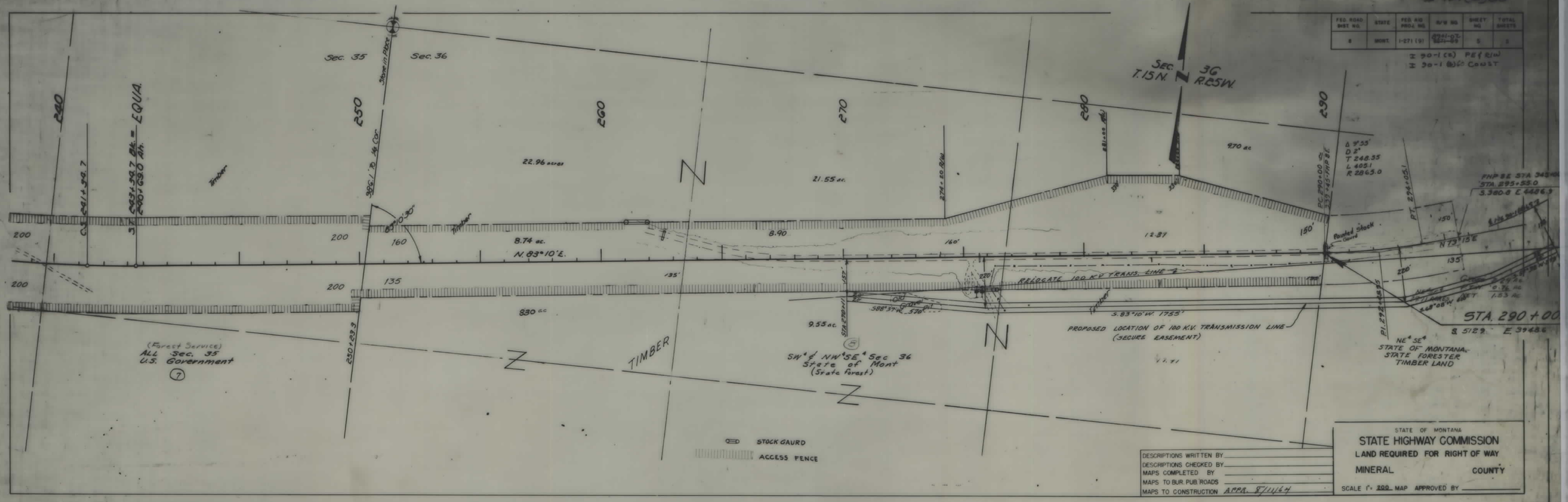

DESCRIPTIONS WRITTEN BY
DESCRIPTIONS CHECKED BY
MAPS COMPLETED BY
MAPS TO BUR. PUB. ROADS
MAPS TO CONSTRUCTION APPR. 8/11/64

STATE OF MONTANA
STATE HIGHWAY COMMISSION
LAND REQUIRED FOR RIGHT OF WAY
MINERAL COUNTY
SCALE 1" = 200' MAP APPROVED BY

FED. ROAD DIST. NO.	STATE	FED. AID PROJ. NO.	R/W NO.	SHEET NO.	TOTAL SHEETS
8	MONT	I-271(9)	8271-09	6	6

MATERIAL SITES
I-90-1(2)60

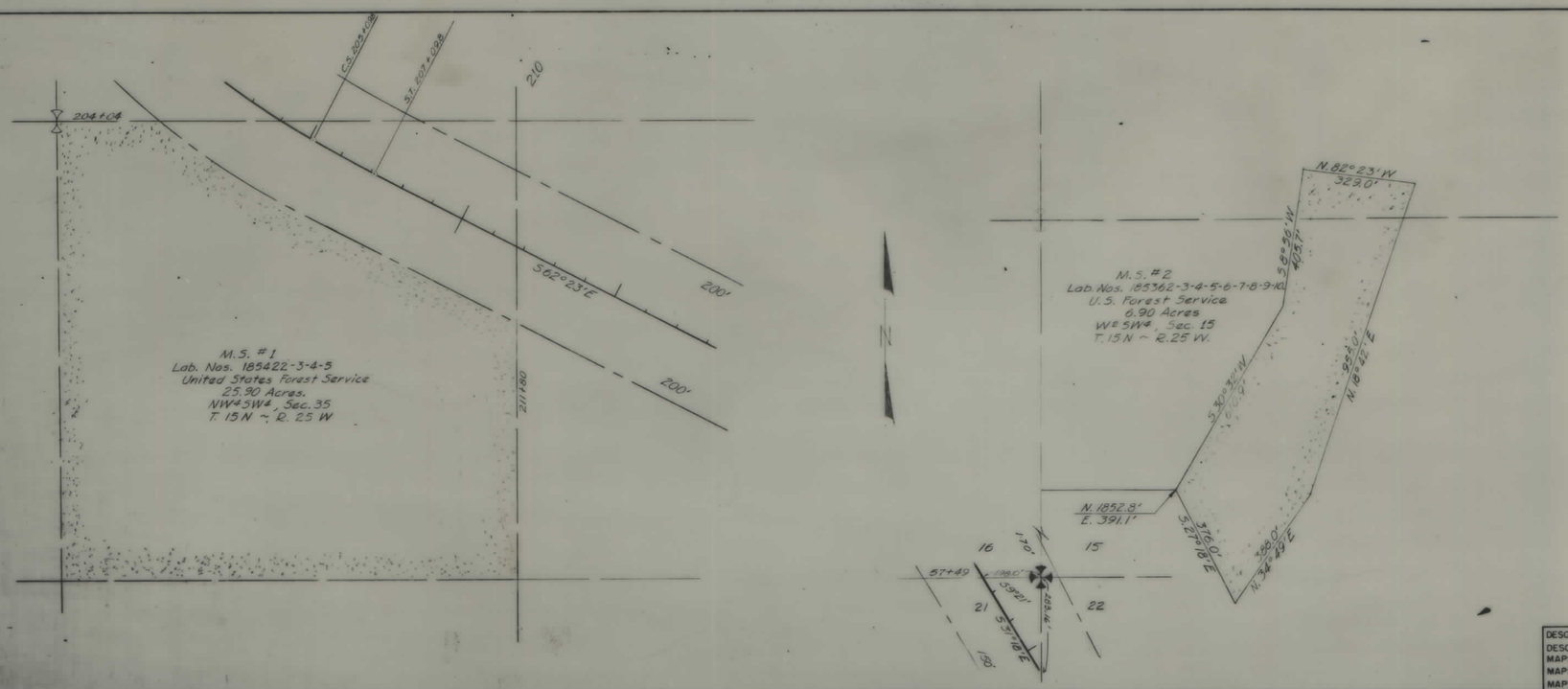

DESCRIPTIONS WRITTEN BY
DESCRIPTIONS CHECKED BY
MAPS COMPLETED BY
MAPS TO BUR. PUB. ROADS
MAPS TO CONSTRUCTION

STATE OF MONTANA
STATE HIGHWAY COMMISSION
LAND REQUIRED FOR RIGHT OF WAY
MINERAL COUNTY
SCALE 1" = 200' MAP APPROVED BY

I 90-1(2) SHT 5 & 6 OF 6

5