PLANS
NOT
TO
SCALE

FED. ROAD DIST. NO.	STATE	FED. AID PROJ. NO.	R/W NO.	SHEET NO.	TOTAL SHEETS
8	MONT.	I-182(4)	1182-04	1	14

Interstate I-15-5(13)250
R/W # 1155-01
3 PRINTS TO CONT. FILE - Bureau 10-28-57

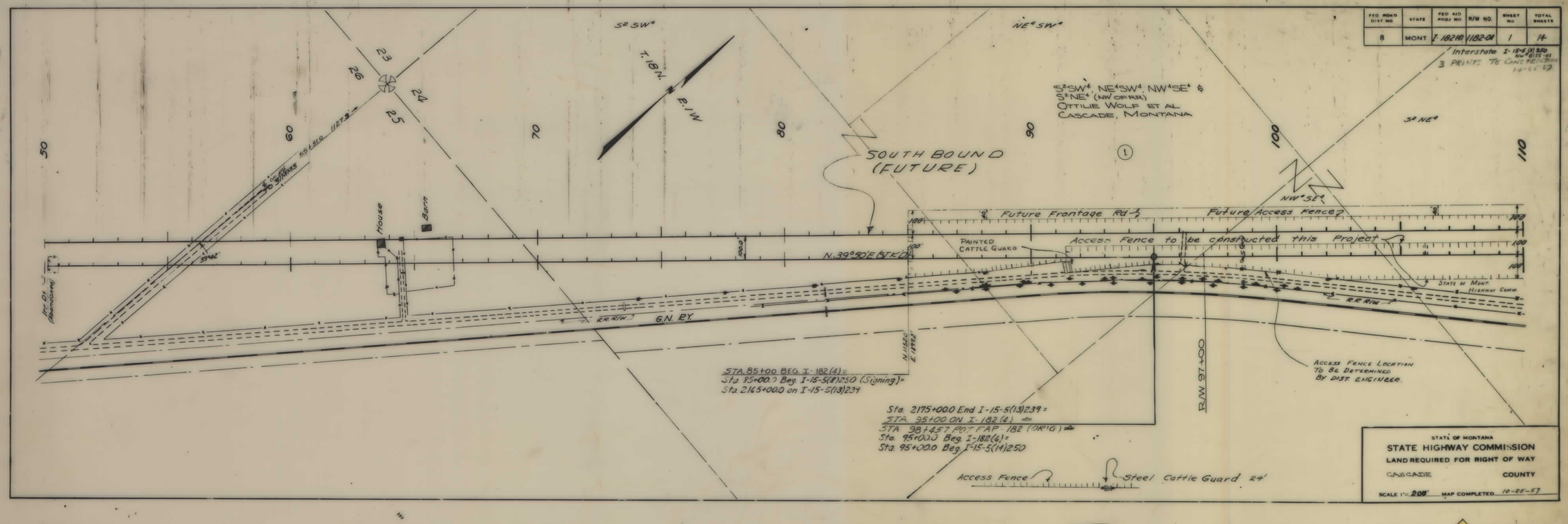

STATE OF MONTANA
STATE HIGHWAY COMMISSION
LAND REQUIRED FOR RIGHT OF WAY
CASCADE COUNTY
SCALE 1" = 200' MAP COMPLETED 10-28-57

FED. ROAD DIST. NO.	STATE	FED. AID PROJ. NO.	R/W NO.	SHEET NO.	TOTAL SHEETS
8	MONT.	I-182(4)	1182-04	2	14

Interstate I-15-5(13)250

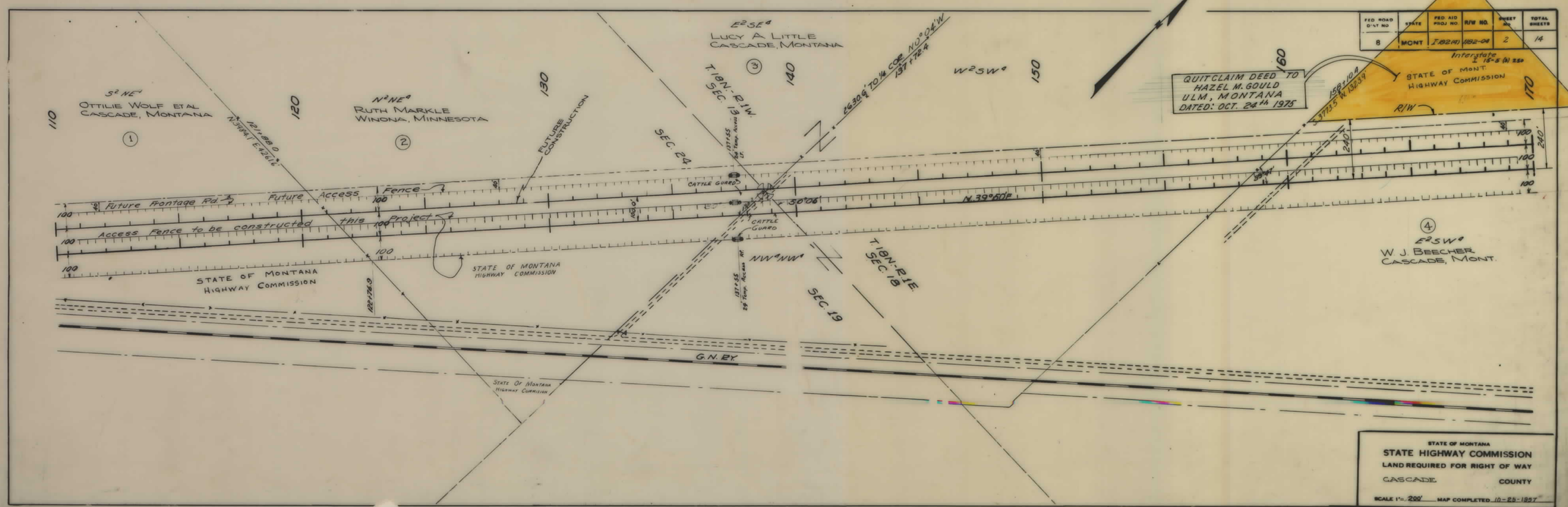

STATE OF MONTANA
STATE HIGHWAY COMMISSION
LAND REQUIRED FOR RIGHT OF WAY
CASCADE COUNTY
SCALE 1" = 200' MAP COMPLETED 10-28-1957

I 15-5(13)250 SHT 1 & 2 OF 14

FED. ROAD DIST. NO	STATE	FED. AID PROJ. NO.	R/W NO.	SHEET NO.	TOTAL SHEETS
8	MONT.	I-182-4(1)	1182-04	3	14

Interstate
I 15-5 (3) 250

QUITCLAIM DEED TO
HAZEL M. GOULD
ULM, MONTANA
DATED: OCT. 24th 1975

S½NW¼, NE¼ Sec. 18; SE¼ Sec. 7
& S½SW¼ Sec. 8
E. GERTRUDE ARMOUR, TRUSTEE
809 HARRISON AVE.
HELENA, MONTANA
(5)

T. 18 N.
R. 1 E.

R/W
240'
Future Access Fence
CATTLE GUARD
Access Fence to be constructed this Project
N. 39°50' E.
51°41'
173+50 Center of Bridge Temp. Hyd.
173+87.4
S 38°25' W. 313'
175.0 TO POINTS COR.
S 68°29' E
200+629
SEC. 7
SEC. 18
SEC. 8
SEC. 17
N½SW¼ (NW OF R.R.)
P.G. HUGHES
815 4th AVE. SO.
GREAT FALLS, MONT.
(6)
G. N. RY.

STATE OF MONTANA
STATE HIGHWAY COMMISSION
LAND REQUIRED FOR RIGHT OF WAY
CASCADE COUNTY
SCALE 1" = 200' MAP COMPLETED 10-25-57

FED. ROAD DIST. NO	STATE	FED. AID PROJ. NO.	R/W NO.	SHEET NO.	TOTAL SHEETS
8	MONT.	I-182-4(1)	1182-04	4	14

Interstate
I-15-5(3) 250

N½SW¼
P.G. HUGHES
815 4th AVE. SO.
GREAT FALLS, MONT.
(6)

NW¼
P.G. HUGHES
815 4th AVE. SO.
GREAT FALLS, MONT.
(6)

T. 18 N.
R. 1 E.

Future Access Fence
Access Fence to be constructed this Project
N. 39°50' E.
51°40'
CATTLE GUARD
Access Fence
Future Frontage Rd.
Sta. 275+75
274+631
SEC. 5
P.G. HUGHES
815 4th AVE. SO.
GREAT FALLS.
(6)

NE¼ (NW OF R.R.)
P.G. HUGHES
815 4th AVE. SO.
GREAT FALLS, MONT.
(6)

STATE OF MONTANA
STATE HIGHWAY COMMISSION
LAND REQUIRED FOR RIGHT OF WAY
CASCADE COUNTY
SCALE 1" = 200' MAP COMPLETED 10-25-57

I 15-5(3)250 SHT 3 & 4 OF 14

FED. ROAD DIST. NO.	STATE	FED. AID PROJ. NO.	R/W NO.	SHEET NO.	TOTAL SHEETS
8	MONT.	I-182(4)	1182-04	5	14

Interstate I-15-5(3)250

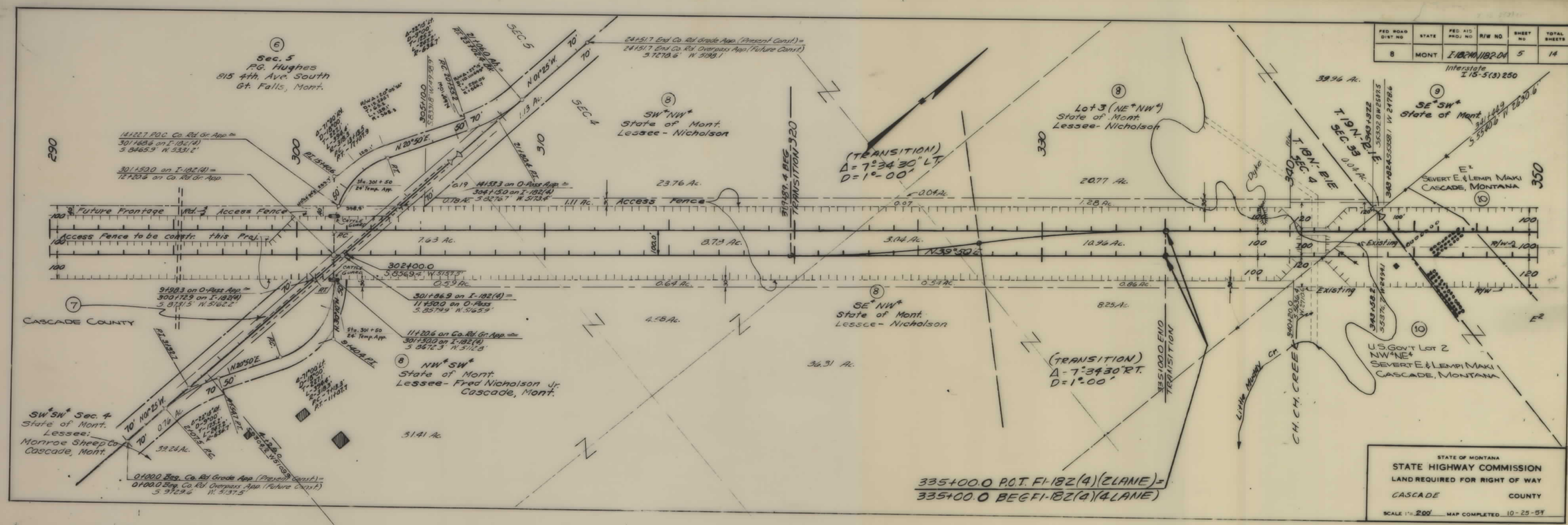

FED. ROAD DIST. NO.	STATE	FED. AID PROJ. NO.	R/W NO.	SHEET NO.	TOTAL SHEETS
8	MONT.	I-182(4)	1182-04	6	14

Interstate I-15-5(3)250

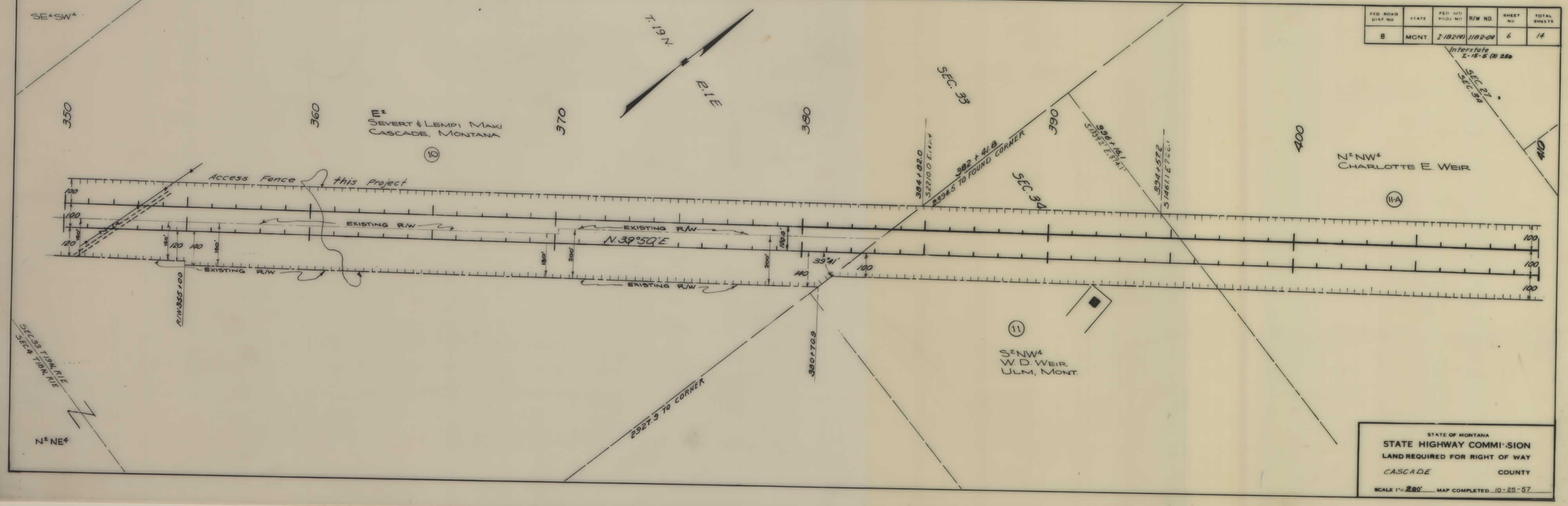

I 15-5(3)250 SHT 5 & 6 OF 14

Interstate
I-15-5(3) 250

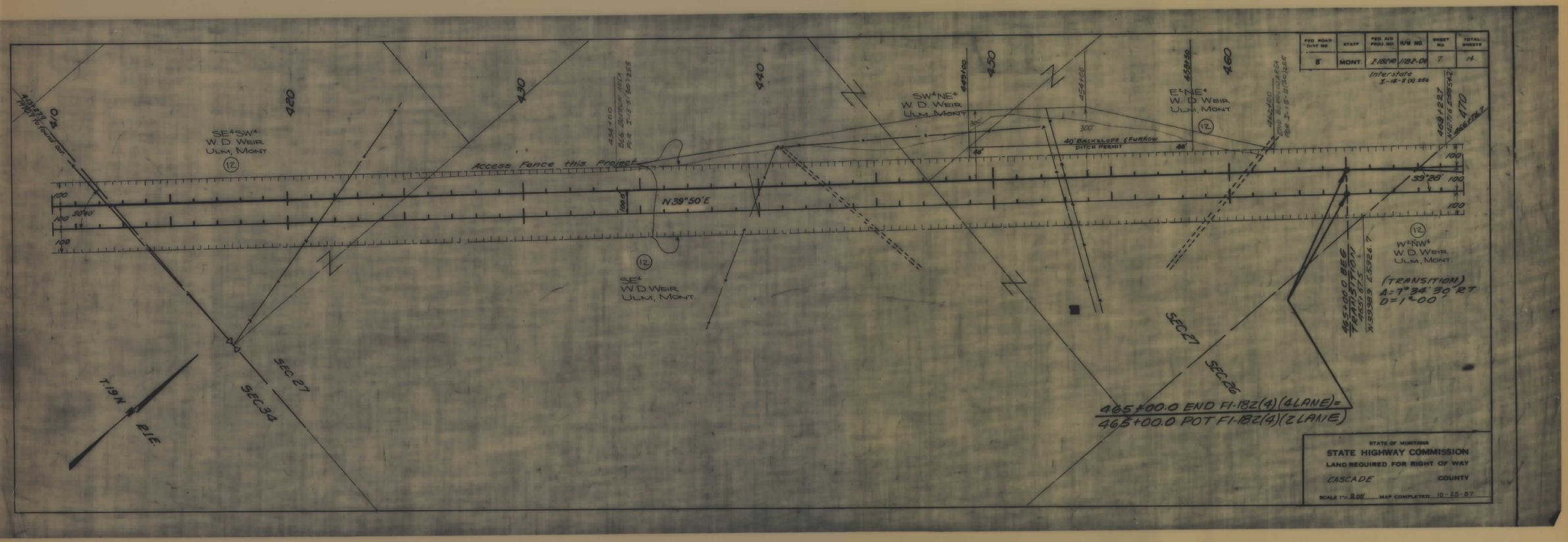

I 15-5(3)250 SHT 7 OF 14

FED. ROAD DIST. NO	STATE	FED. AID PROJ. NO.	R/W NO.	SHEET NO.	TOTAL SHEETS
8	MONT.	I-182(4)	118-2-04	8	14

Interstate
I 15-5(3)250

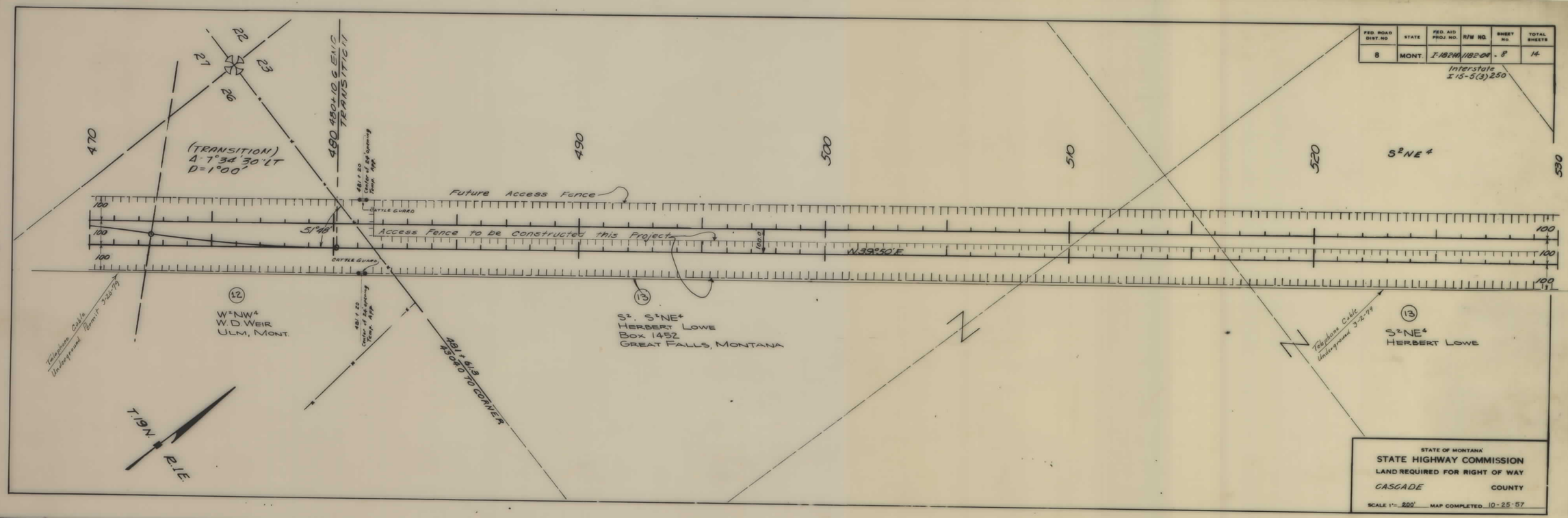

STATE OF MONTANA
STATE HIGHWAY COMMISSION
LAND REQUIRED FOR RIGHT OF WAY
CASCADE COUNTY
SCALE 1"= 200' MAP COMPLETED 10-25-57

FED. ROAD DIST. NO	STATE	FED. AID PROJ. NO.	R/W NO.	SHEET NO.	TOTAL SHEETS
8	MONT.	I-182(4)	118-2-04	9	14

Interstate
I 15-5(3)250

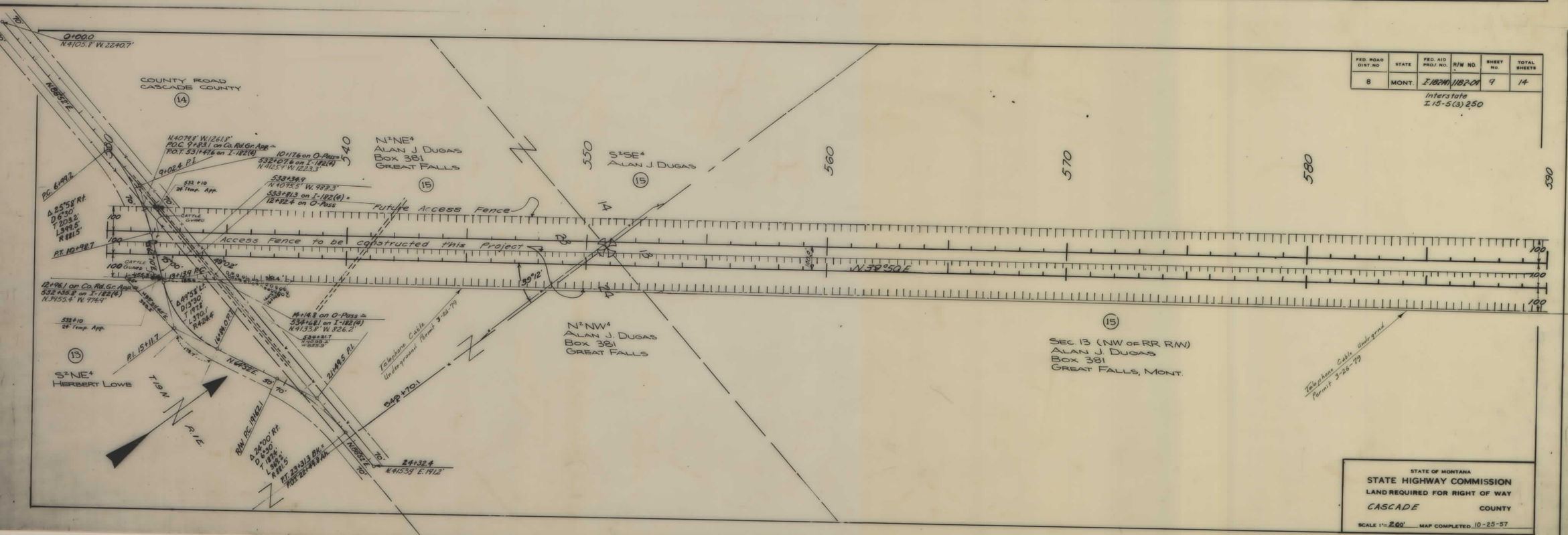

STATE OF MONTANA
STATE HIGHWAY COMMISSION
LAND REQUIRED FOR RIGHT OF WAY
CASCADE COUNTY
SCALE 1"= 200' MAP COMPLETED 10-25-57

I 15-5(3)250 SHT 8 & 9 OF 14

FED. ROAD DIST. NO	STATE	FED. AID PROJ. NO.	R/W NO.	SHEET NO	TOTAL SHEETS
8	MONT.	I-182(10)	1182-04	10	14

Interstate
I 15-3(3)250

590 600 610 620 630 640 650

SEC. 13 (NW OF R.R.)
ALAN J. DUGAS
BOX 381
GREAT FALLS, MONT.
(15)

620+23.8
S 53°40'6" W 1957'

SE¼
JOHN E. BALL
ULM, MONT.
(16)

631+28.3 44597.6' TO SEC COR

LOT 3 (NW¼SW¼)

Future Access Fence

Access Fence to be constructed this Project

618+50 Center of 26' opening Temp. App.

CATTLE GUARD

N 39°50'E

100'

49°18'

853.4 TO CORNER N 0°50'E

(16)
W½SW¼
JOHN E. BALL
ULM, MONT.

T. 19N. - R1E.

T. 19N. - R2E.

12 13 18 7

LOT 4 (SW¼SW¼)

STATE OF MONTANA
STATE HIGHWAY COMMISSION
LAND REQUIRED FOR RIGHT OF WAY
CASCADE COUNTY
SCALE 1"= 200' MAP COMPLETED 10-25-57

FED ROAD DIST NO	STATE	FED AID PROJ NO	R/W NO.	SHEET NO	TOTAL SHEETS
8	MONT.	I-182(10)	1182-04	11	14

Interstate
I 15-3(3)250

650 660 670 680 690 700 710

LOT 3
JOHN E. BALL
(16)

CATTLE GUARD

853+28.7

650+96.8
3,478.5' E 11850

653+00 Center of 26' opening Temp. App.

T. 19 N. R. 2 E.

673+14.4

674+00.0 Approx. 25' x 2' 6"

674+25.5 Approx. 20' x 2' 6"

CH. CH. PERMIT

Future Frontage Road

Future Access Fence

Access Fence to be Constr. this Project N 39°50'E

100'

553'

Drainage Ch. Ch.

(17)
NE¼SW¼
E. H. & LOUISE M. GEIGER
2014 CENTRAL AVE
GREAT FALLS, MONTANA

653+00 Center of 26' opening Temp. App.

(17)
E½NW¼ & NE¼
E. H. & LOUISE M. GEIGER
2014 CENTRAL AVE.
GREAT FALLS, MONTANA

N 89°38'E 691.02' 3'42.2" TO CORNER S 89°51'E

680+00 Center of 26' opening Temp. App.

CATTLE GUARD

680+00 Center of 26' opening Temp. App.

SEC. 6

SEC. 7

E½
ANNA C. LARGENT
ULM, MONTANA
(18)

SEC. 6
SEC. 5

G.N. R.R.

G. N. R.R. SEC. LINE N.W. DIRECTION
4,930'+/- TO

STATE OF MONTANA
STATE HIGHWAY COMMISSION
LAND REQUIRED FOR RIGHT OF WAY
CASCADE COUNTY
SCALE 1"= 200' MAP COMPLETED 10-25-57

I 15-5(3)250 SHT 10 & 11 OF 14

FED. ROAD DIST. NO	STATE	FED. AID PROJ. NO.	FISCAL YEAR	SHEET No.	TOTAL SHEETS
8	MONT.	I 182 (4)		12	14

Interstate
I 15-5(3) 250

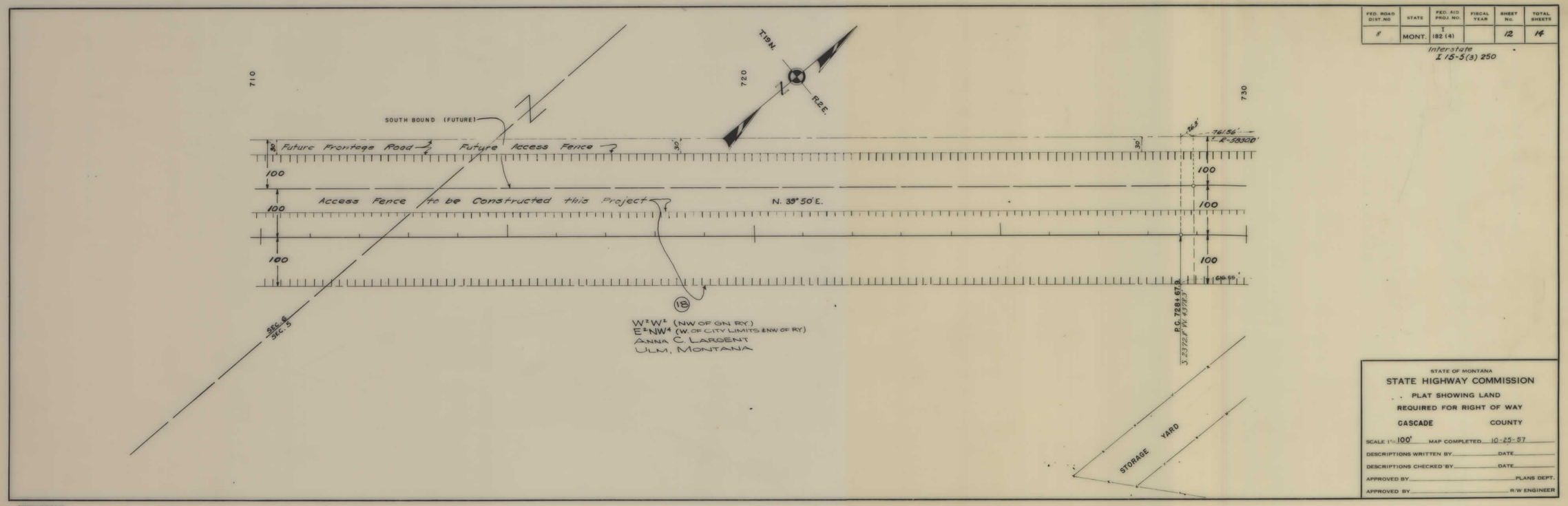

STATE OF MONTANA
STATE HIGHWAY COMMISSION
PLAT SHOWING LAND
REQUIRED FOR RIGHT OF WAY
CASCADE COUNTY

SCALE 1" = 100' MAP COMPLETED 10-25-57
DESCRIPTIONS WRITTEN BY _____ DATE _____
DESCRIPTIONS CHECKED BY _____ DATE _____
APPROVED BY _____ PLANS DEPT.
APPROVED BY _____ R/W ENGINEER

FED ROAD DIST NO	STATE	FED AID PROJ NO	R/W NO	SHEET NO	TOTAL SHEETS
8	MONT	I-182(4)	-	13	14

Interstate
I 15-5(3) 250

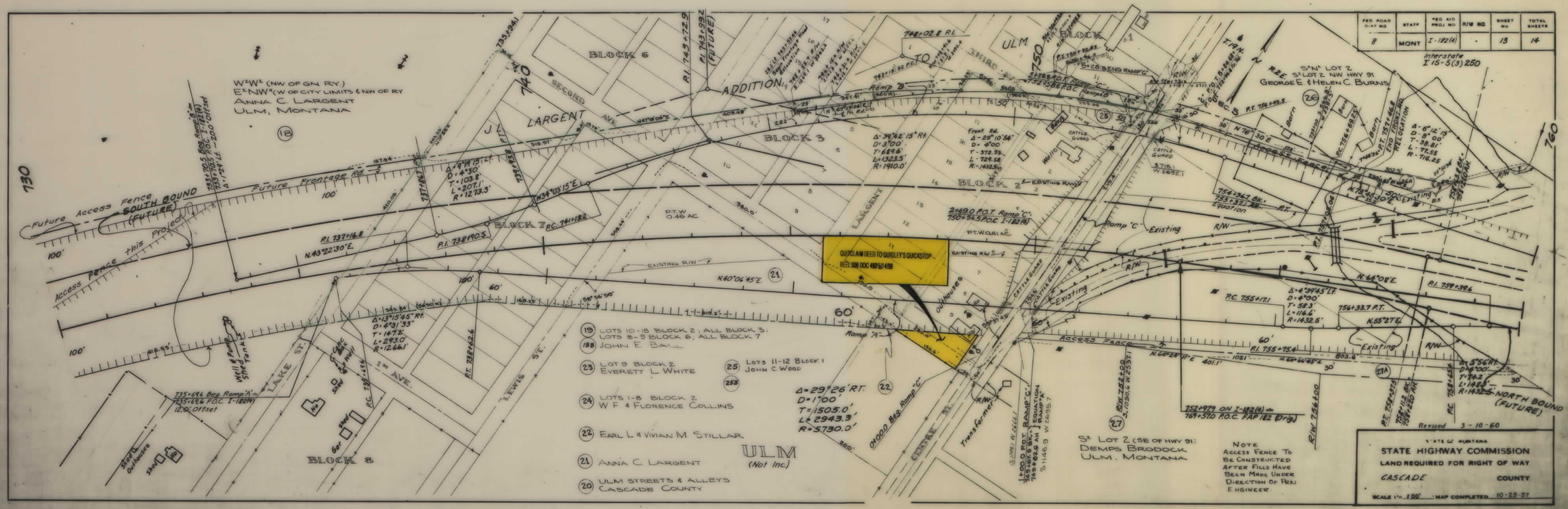

STATE OF MONTANA
STATE HIGHWAY COMMISSION
LAND REQUIRED FOR RIGHT OF WAY
CASCADE COUNTY
SCALE 1" = 100' MAP COMPLETED 10-25-57

I 15-5(3)250 SHT 12 & 13 OF 14

FED. ROAD DIST. NO.	STATE	FED. AID PROJ. NO.	R/W NO.	SHEET No.	TOTAL SHEETS
8	MONT	I-182(4)		14	14

Interstate
I 15-5(3)250

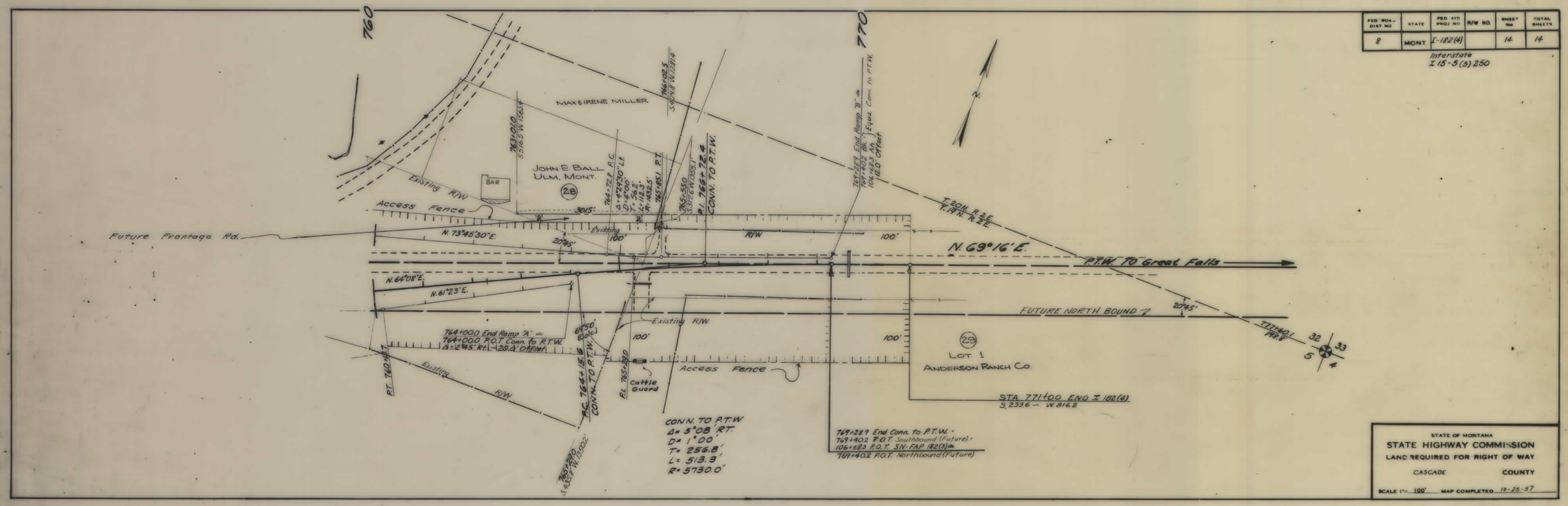

STATE OF MONTANA
STATE HIGHWAY COMMISSION
LAND REQUIRED FOR RIGHT OF WAY
CASCADE COUNTY
SCALE 1" = 100' MAP COMPLETED 10-25-57

I 15-5(3)250 SHT 14 OF 14