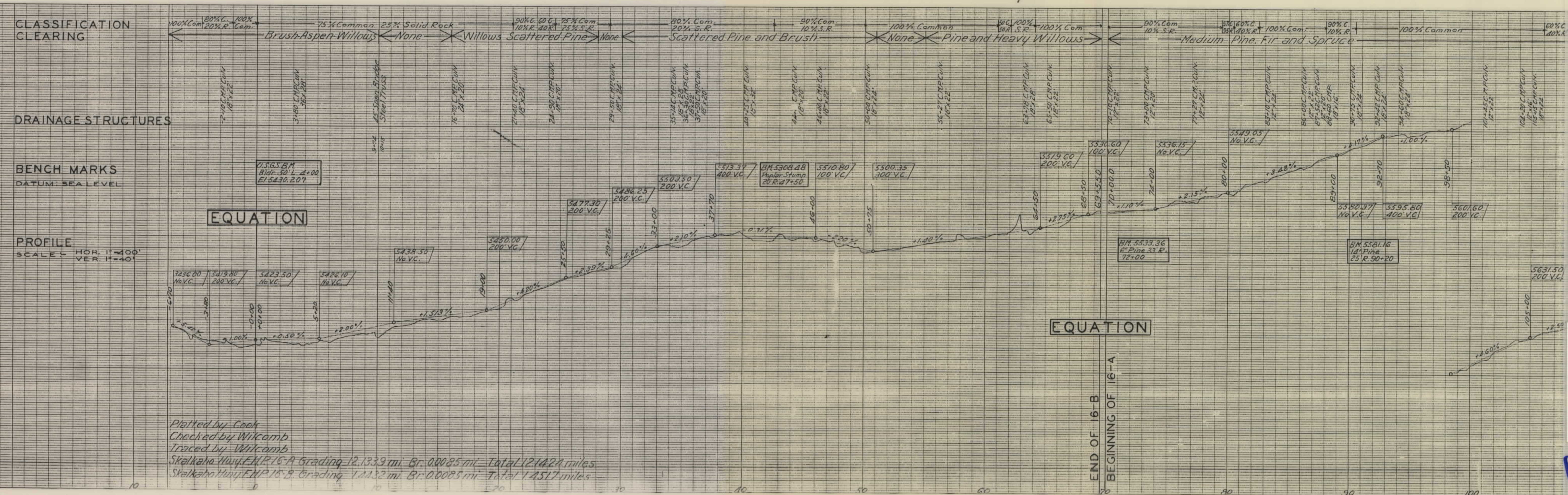
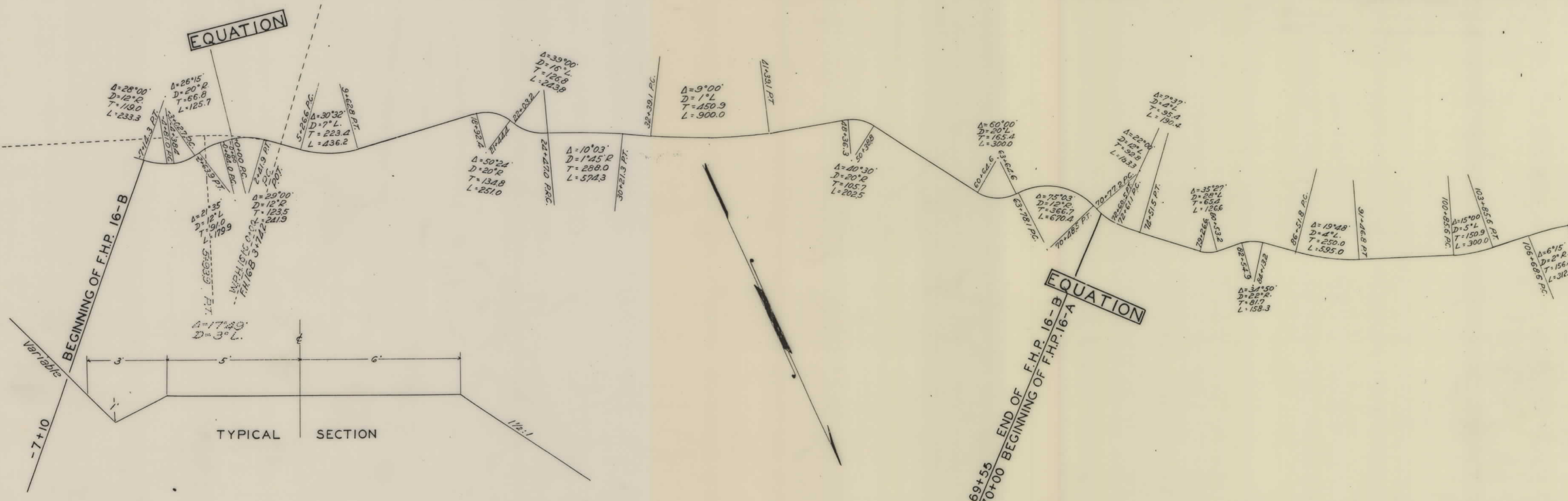


PLANS
NOT
TO
SCALE

PROJECT NO. - DESIGNATION	SHEET NO.	TOTAL SHEETS
FHP 16-A & B	1	6
SKALKAKO HIGHWAY		

DEERLODGE NATIONAL FOREST

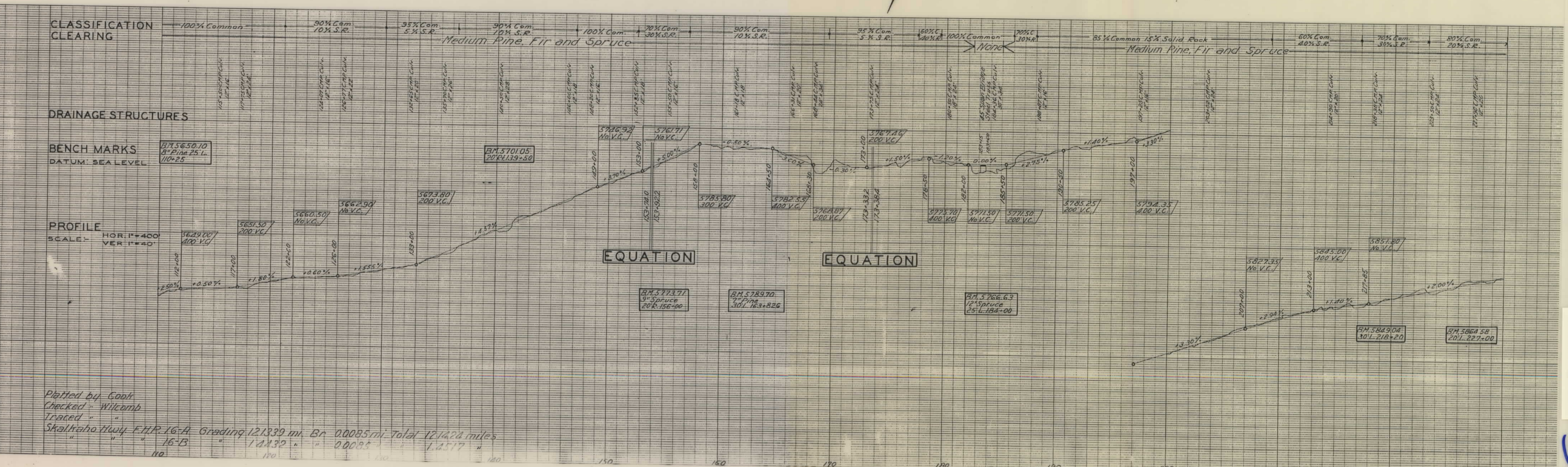
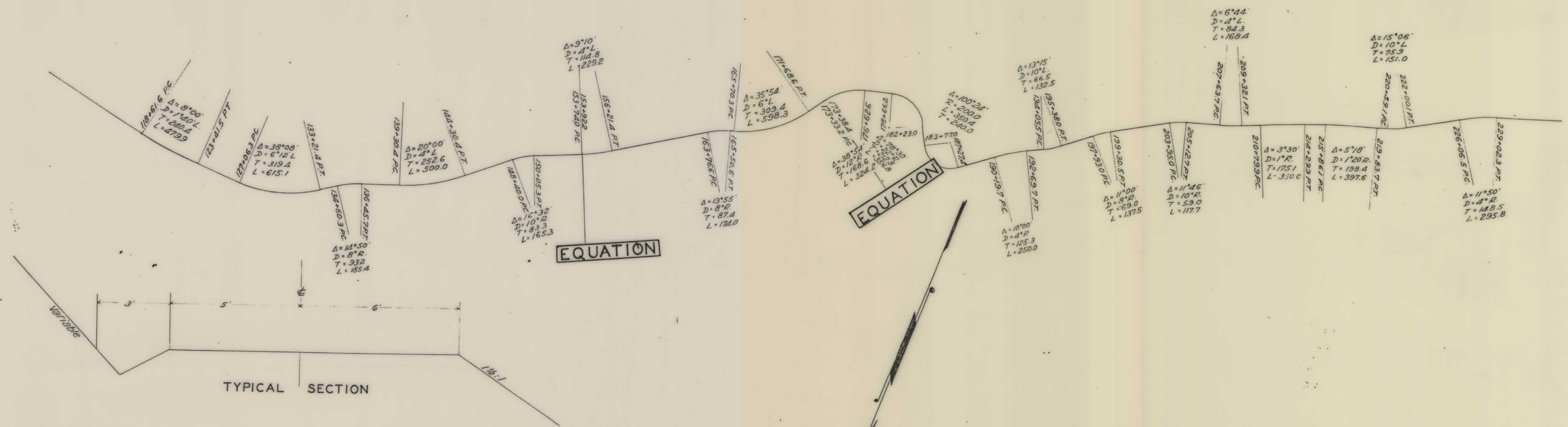
Deer Lodge National Forest Boundary



Platted by Cook
 Checked by Wilcomb
 Traced by Wilcomb
 Skalkaho Hwy. FHP 16-A Grading 12.1339 mi. Br. 0.0085 mi. Total 12.1424 miles
 Skalkaho Hwy. FHP 16-B Grading 1.4132 mi. Br. 0.0085 mi. Total 1.4217 miles

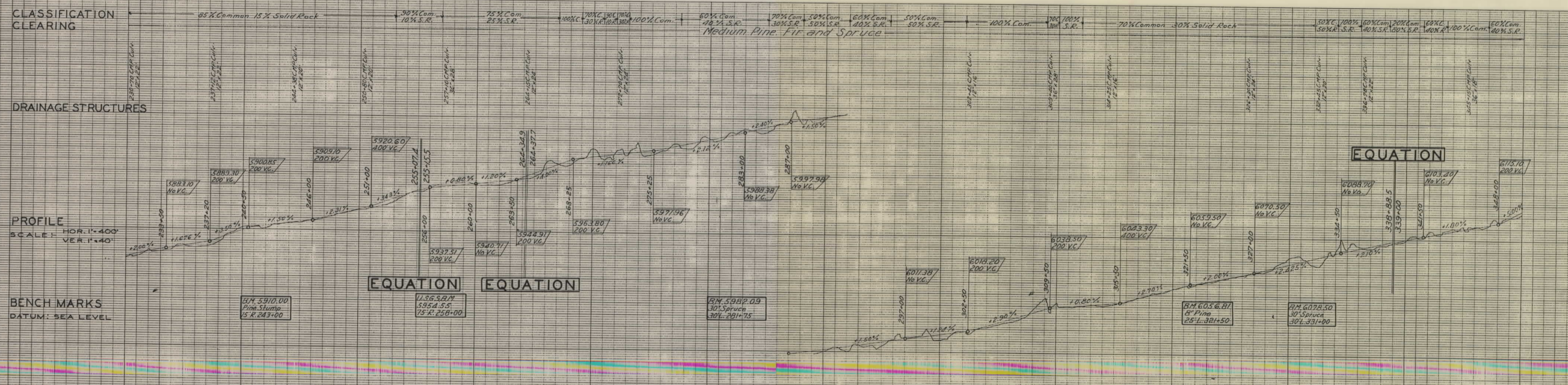
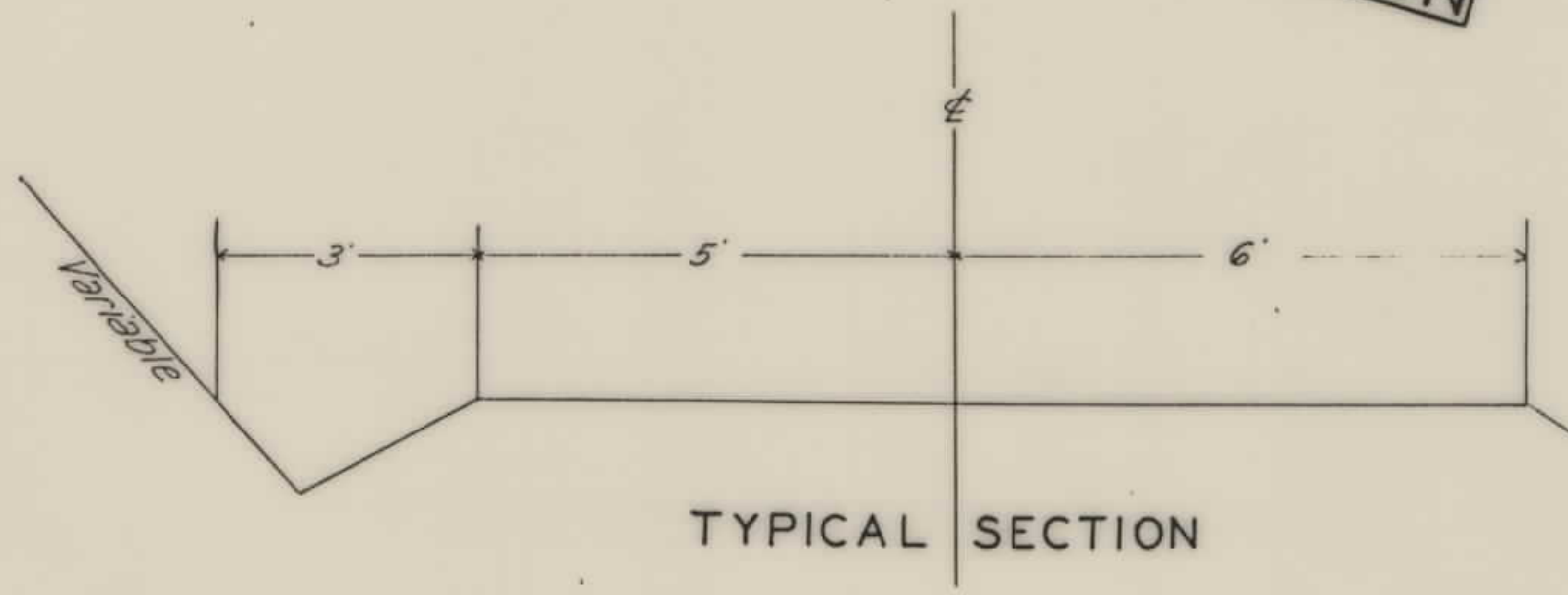
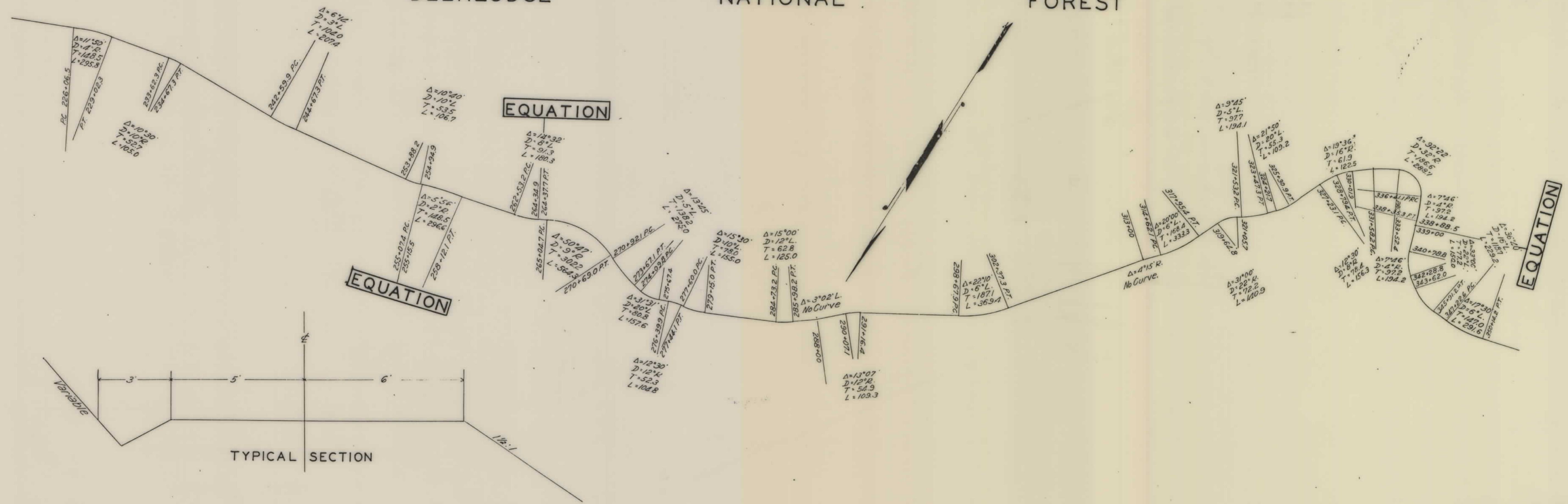
PROJECT NO. - DESIGNATION	SHEET NO.	TOTAL SHEETS
FHP 16-A & B	2	6
SKALKHAHO HIGHWAY		

DEERLODGE NATIONAL FOREST



PROJECT NO. - DESIGNATION	SHEET NO.	TOTAL SHEETS
FHP 16-A & B	3	6
SKALKHAHO HIGHWAY		

DEERLODGE NATIONAL FOREST



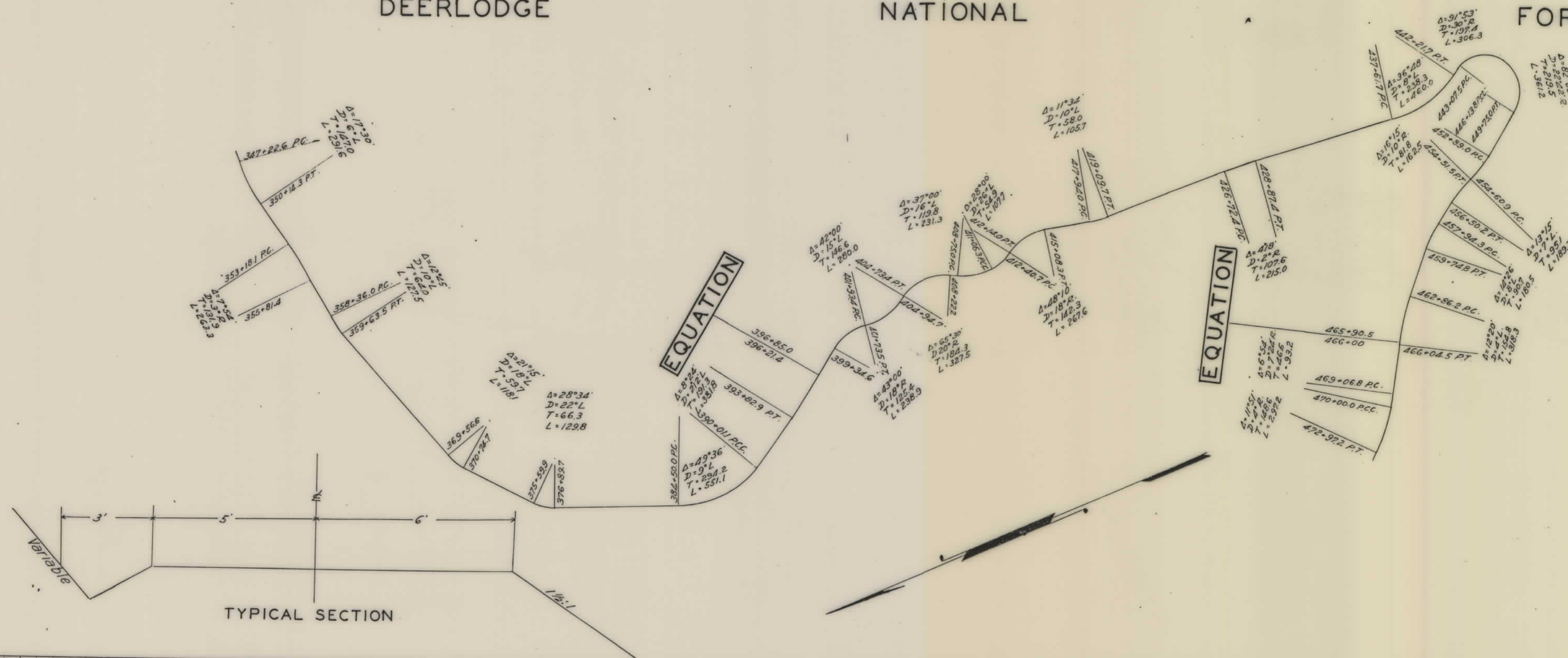
Plotted by Cook
 Checked " Wilcomb
 Traced "
 Skalkaha Hwy. F.H.P. 16-A Grading 12.1339 mi. Br 0.0085 mi. Total 12.1424 miles
 " " " 16-B " 1.4432 " " 0.0085 " " 1.4517 "

PROJECT NO. - DESIGNATION	SHEET NO.	TOTAL SHEETS
FHP 16-A & B	4	6
SKALKAKO HIGHWAY		

DEERLODGE

NATIONAL

FOREST



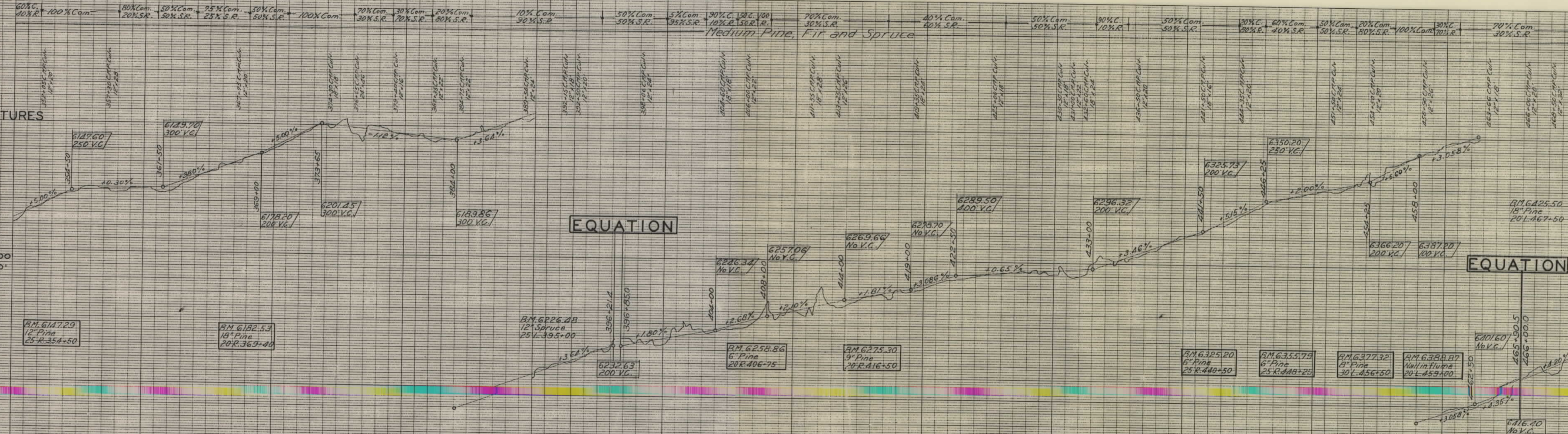
TYPICAL SECTION

CLASSIFICATION
CLEARING

DRAINAGE STRUCTURES

PROFILE
SCALE: HOR. 1"=400'
VER. 1"=40'

BENCH MARKS
DATUM: SEA LEVEL



Platted by Cook
Checked " Wilcomb
Traced " "
Skalkaho Hwy FHP 16-A Grading 12.1339 mi. Br. 0.0085 mi. Total 12.1424 miles
16-B 11132 0.0085 11517

