PLANS
NOT
TO
SCALE

FED. ROAD DIST. NO.	STATE	FED. AID PROJ. NO.	R/W NO.	SHEET NO.	TOTAL SHEETS
8	MONT.	I-ING 243(5)	8158-02	1	11

I-ING 15-8(2)379 P.E. & R/W
I-ING 15-8(6)379 CONST.

OWNERSHIPS

BLK	LOT	PARCEL	OWNER	ADDRESS
82	ALL	2	TOOLE COUNTY	
81	1&2	3	TOOLE COUNTY	
71	6	7	TOOLE COUNTY	
81	3-10	4	W.C. COLEMAN	
71	12	10	" "	
70	ALL	6	Roy M. GALLUP	
71	1-5	8	" " "	
66	3-22	13	" " "	
80	1-6	5	H.O. Instebo	
71	7-11	9	JENS OLSEN	
72	ALL	14		
65	10-14	15		
73	ALL	21		
64	1-10	24		
64	13-24	24		
63	2-24	27		
71	13-22	11	LEROY E. FULLER	
71	23-24	12	H.O. INSTEBO	304-2ND AVE SO. SEATTLE, WASH.
65	9	16	JAMES R. GALLUP	
65	6-8	17	Jack M. & Lois E. McGinley	Sunburst, Mont.
65	5	18	" " " " "	" "
65	1-4	19	" " " " "	" "
65	20-24	10	" " " " "	" "
66	15-19	20	JOHN S. RICE	
58	1-12	22	FARM OIL Co.	
58	13-14	23	Vernon P. & Mae Mouritsen	

OWNERSHIPS

BLK	LOT	PARCEL	OWNER
64	11&12	25	GRANT R. GALLUP
65	1	26	
59	ALL	28	STATE OF MONTANA
60	1-4	29	
60	5-24	30	JENS M. & HANNAH E. OLSEN
61	ALL	30	

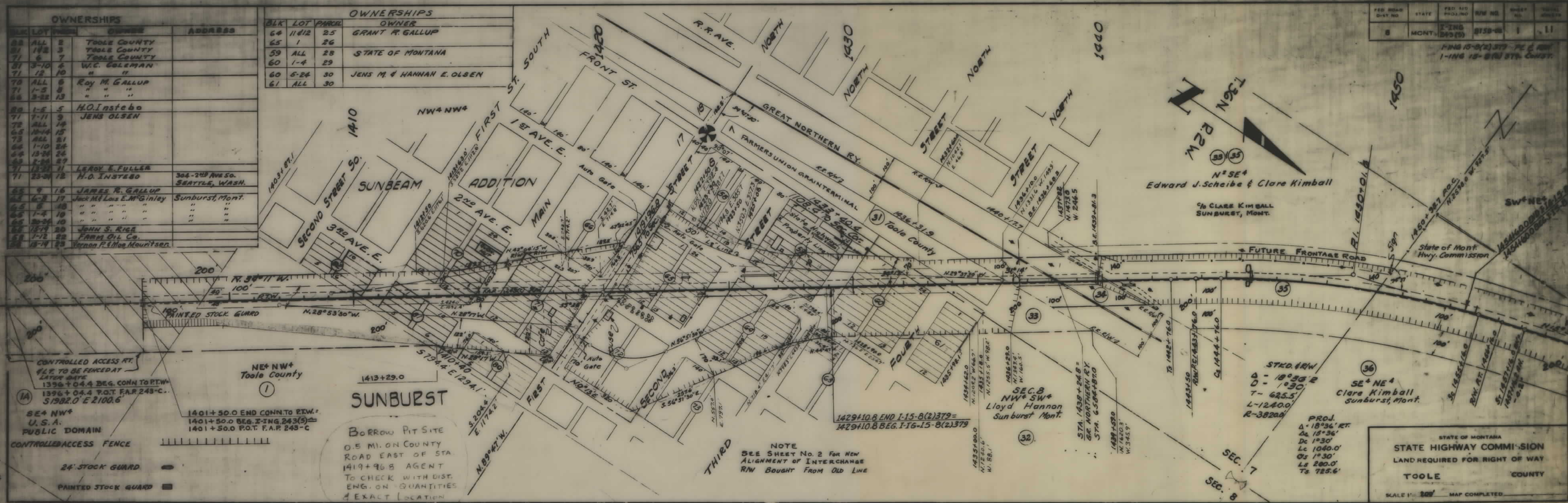

STATE OF MONTANA
STATE HIGHWAY COMMISSION
LAND REQUIRED FOR RIGHT OF WAY
TOOLE COUNTY
SCALE 1" = 200' MAP COMPLETED

FED. ROAD DIST. NO.	STATE	FED. AID PROJ. NO.	R/W NO.	SHEET NO.	TOTAL SHEETS
8	MONT.	I-ING 243(5)	8158-02	2	11

I-ING 15-8(2)379 - P.E. & R/W
I-ING-15-8(6)379 - CONST.

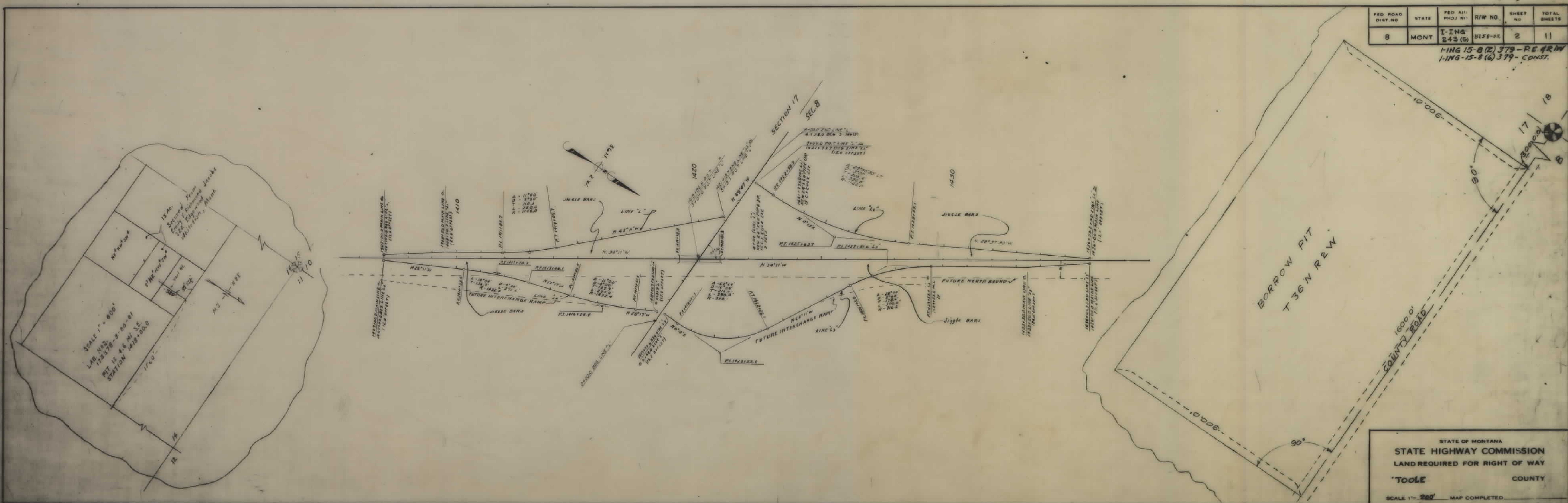

STATE OF MONTANA
STATE HIGHWAY COMMISSION
LAND REQUIRED FOR RIGHT OF WAY
TOOLE COUNTY
SCALE 1" = 200' MAP COMPLETED

I ING 15-8(2)379 SHT 1 & 2 OF 11

FED. ROAD DIST. NO	STATE	FED. AID PROJ. NO.	R/W NO.	SHEET No.	TOTAL SHEETS
8	MONT.	I-ING 243 (5)	8158-02	3	11

I-ING 15-8(2)379 PE & R/W
I-ING 15-8(6)379 - CONST.

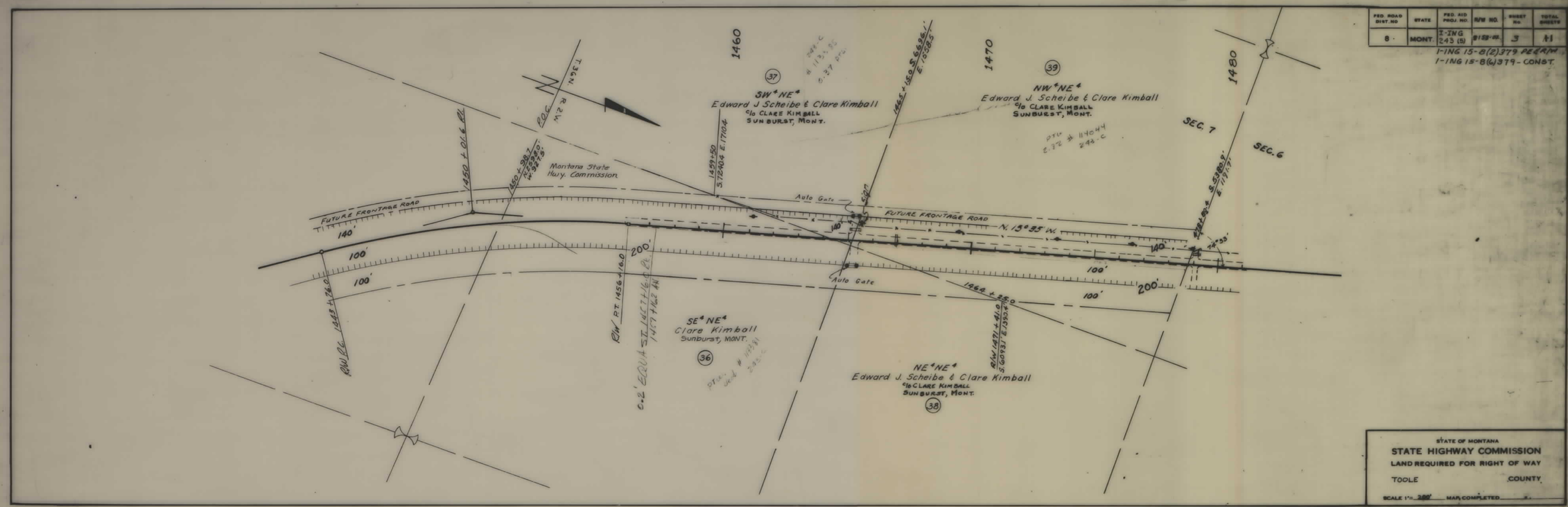

STATE OF MONTANA
STATE HIGHWAY COMMISSION
LAND REQUIRED FOR RIGHT OF WAY
TOOLE COUNTY
SCALE 1" = 200' MAP COMPLETED

FED. ROAD DIST. NO	STATE	FED. AID PROJ. NO.	R/W NO.	SHEET No.	TOTAL SHEETS
8	MONT.	I-ING 243 (5)	8158-02	4	11

I-ING 15-8(2)379 - PE & R/W
I-ING 15-8(6)379 - CONST.

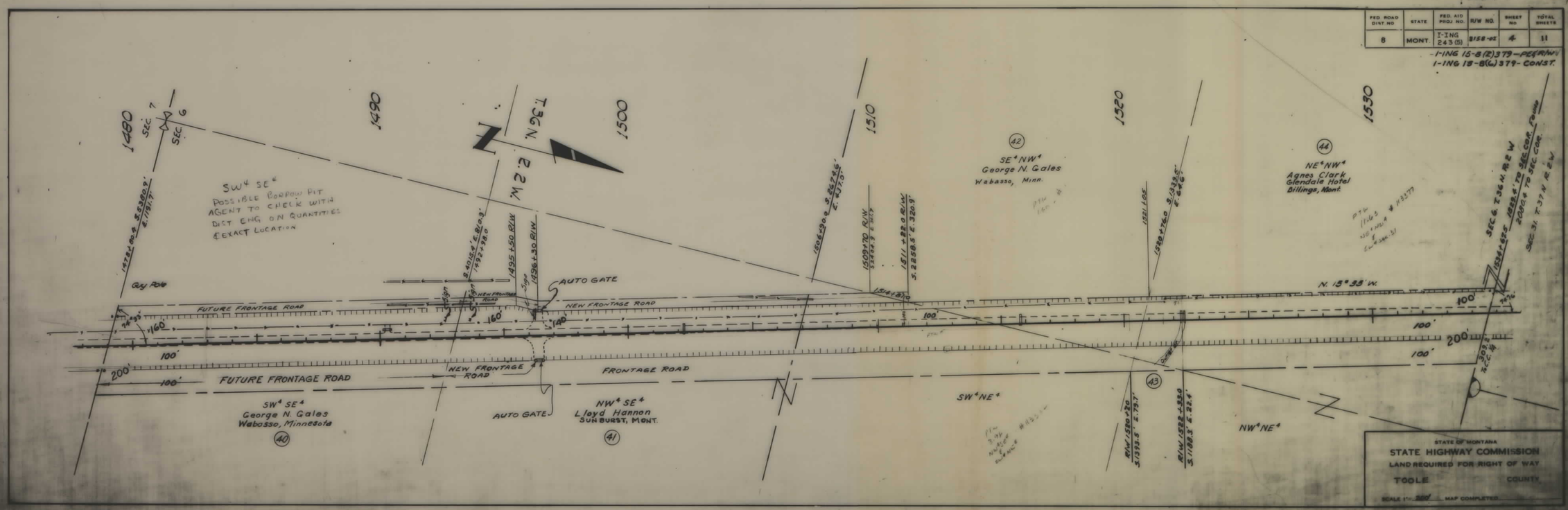

STATE OF MONTANA
STATE HIGHWAY COMMISSION
LAND REQUIRED FOR RIGHT OF WAY
TOOLE COUNTY
SCALE 1" = 200' MAP COMPLETED

I ING 15-8(2)379 SHT 3 & 4 OF 11

FED. ROAD DIST. NO.	STATE	FED. AID PROJ. NO.	R/W NO.	SHEET NO.	TOTAL SHEETS
8	MONT.	I-ING 243 (5)	8158-02	5	11

I-ING-15-8(2)379 - P.E. & R/W
I-ING-15-8(6)379 - CONST.

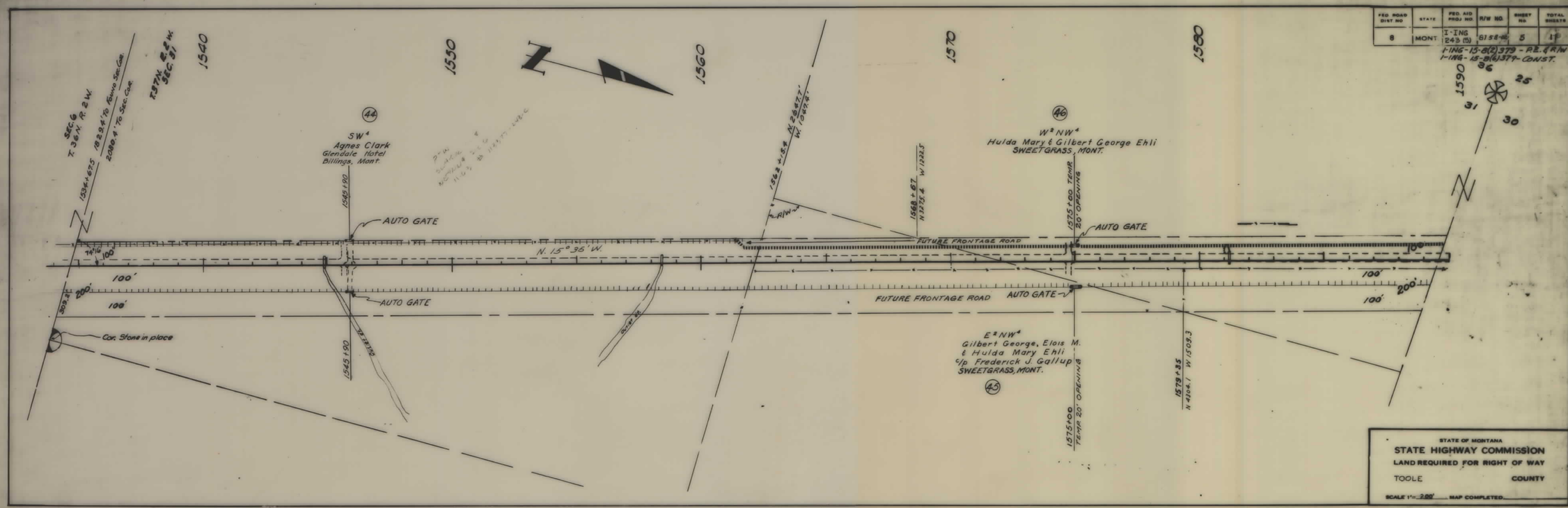

STATE OF MONTANA
STATE HIGHWAY COMMISSION
LAND REQUIRED FOR RIGHT OF WAY
TOOLE COUNTY
SCALE 1"= 200' MAP COMPLETED

FED. ROAD DIST. NO.	STATE	FED. AID PROJ. NO.	R/W NO.	SHEET NO.	TOTAL SHEETS
8	MONT.	F1-FG1 243 (5)	8158-02	6	11

Const. I-ING-15-8(2)379 P.E. & R/W.
I-ING-15-8(6)379 CONST.

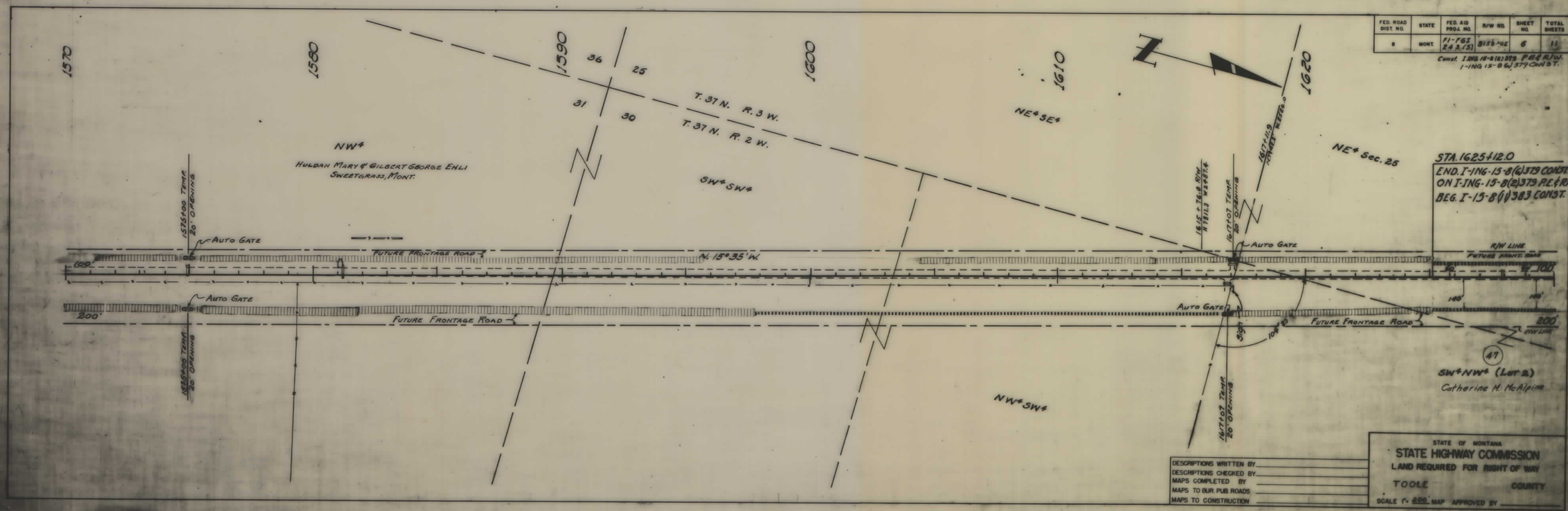

DESCRIPTIONS WRITTEN BY
DESCRIPTIONS CHECKED BY
MAPS COMPLETED BY
MAPS TO BUR. PUB. ROADS
MAPS TO CONSTRUCTION

STATE OF MONTANA
STATE HIGHWAY COMMISSION
LAND REQUIRED FOR RIGHT OF WAY
TOOLE COUNTY
SCALE 1"= 200' MAP APPROVED BY

I-ING 15-8(2)379 SHT. 5 & 6 OF 11

FED. ROAD DIST. NO.	STATE	FED. AID PROJ. NO.	R/W NO.	SHEET NO.	TOTAL SHEETS
8	MONT.	F1-FGI 24 5 (5)	8158-02	6	11

Const. I ING 15-8(2)379-P.E. & R/W.
I-ING 15-8(1) 379 CONST.



DESCRIPTIONS WRITTEN BY
DESCRIPTIONS CHECKED BY
MAPS COMPLETED BY
MAPS TO BUR. PUB. ROADS
MAPS TO CONSTRUCTION

STATE OF MONTANA
STATE HIGHWAY COMMISSION
LAND REQUIRED FOR RIGHT OF WAY
TOOLE COUNTY
SCALE 1" = 200' MAP APPROVED BY

FED. ROAD DIST. NO.	STATE	FED. AID PROJ. NO.	R/W NO.	SHEET NO.	TOTAL SHEETS
8	MONT.	F1-FGI 24 5 (5)	8158-02	7	11

Const. I ING 15-8(2) 379—P.E. & R/W

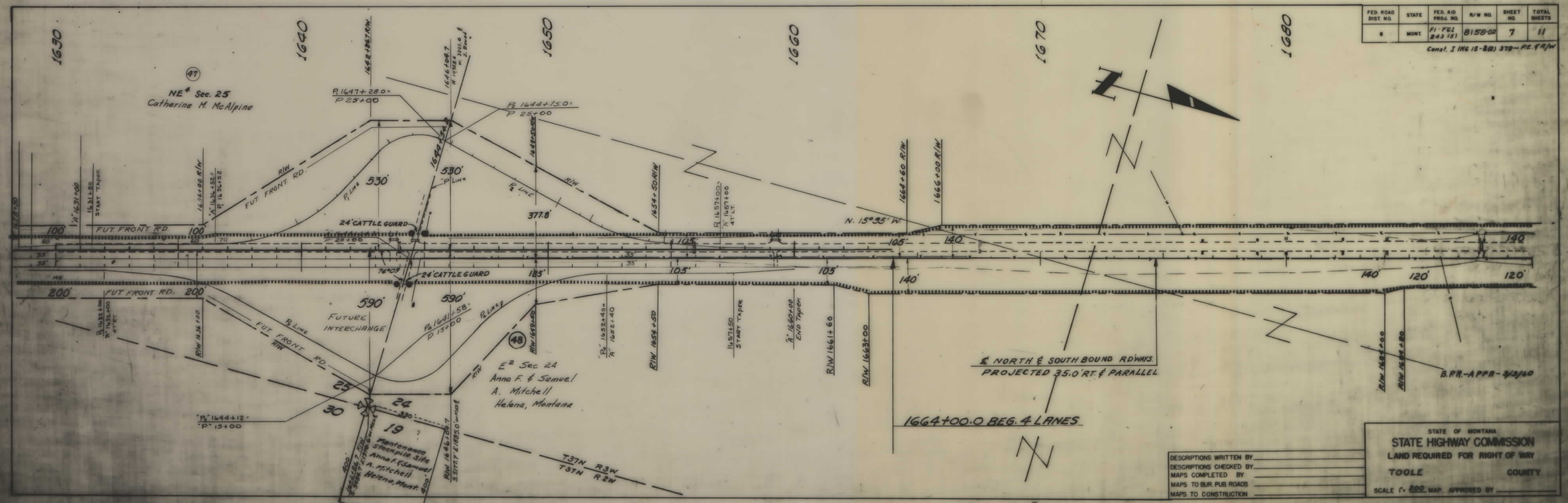

DESCRIPTIONS WRITTEN BY
DESCRIPTIONS CHECKED BY
MAPS COMPLETED BY
MAPS TO BUR. PUB. ROADS
MAPS TO CONSTRUCTION

STATE OF MONTANA
STATE HIGHWAY COMMISSION
LAND REQUIRED FOR RIGHT OF WAY
TOOLE COUNTY
SCALE 1" = 200' MAP APPROVED BY

I ING 15-8(2)379 SHT 6 & 7 OF 11

FED. ROAD DIST. NO.	STATE	FED. AID PROJ. NO.	R/W NO.	SHEET NO.	TOTAL SHEETS
8	MONT.	F1-FG1 243 (5)	8158-02	8	11

Const. I ING 15-8(2) 378 — P.E. & R/W

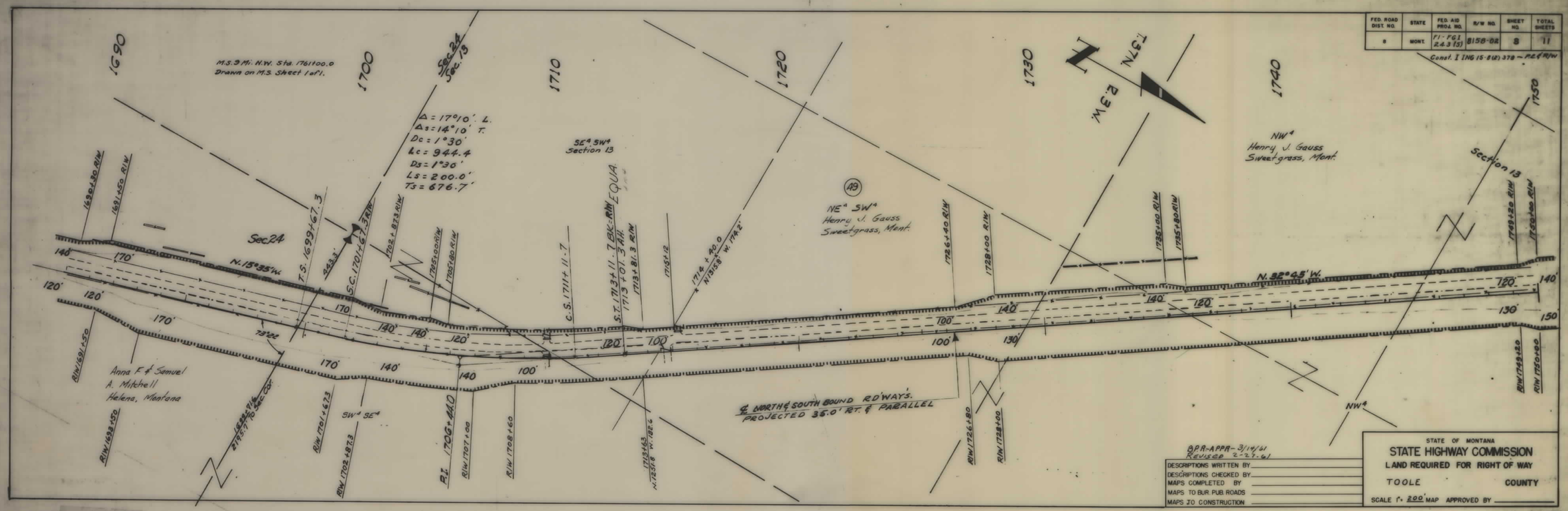

FED. ROAD DIST. NO.	STATE	FED. AID PROJ. NO.	R/W NO.	SHEET NO.	TOTAL SHEETS
8	MONT.	F1-FG1 243 (5)	8158-02	9	11

Const. I-ING 15-8(2) 379 P.E. & R/W

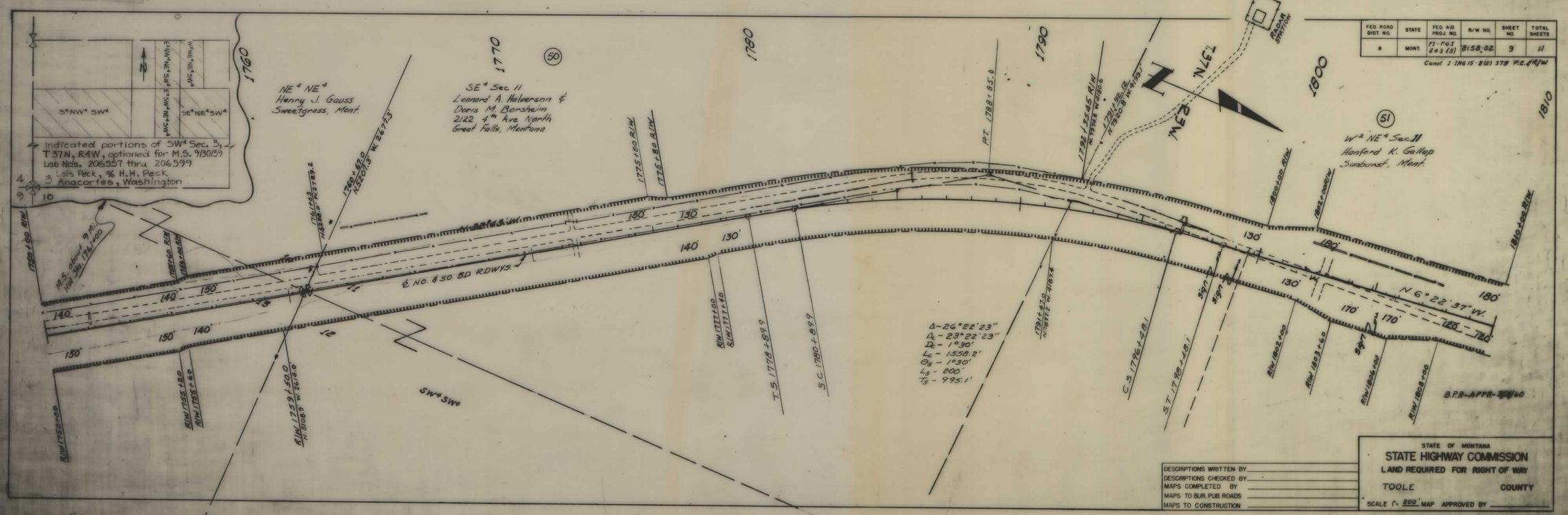

I ING 15-8(2)379 SHT 8 & 9 OF 11

FED. ROAD DIST. NO.	STATE	FED. AID PROJ. NO.	R/W NO.	SHEET NO.	TOTAL SHEETS
8	MONT.	I-ING 15-8(2)379	8158-02	10	11

I-ING 15-8(2) 379 P.E. & R/W

1830 To Canadian line in drawer with X Long Linens

SWEET GRASS INTERCHANGE
IN DRAWER WITH
EXtra LONG SHEETS

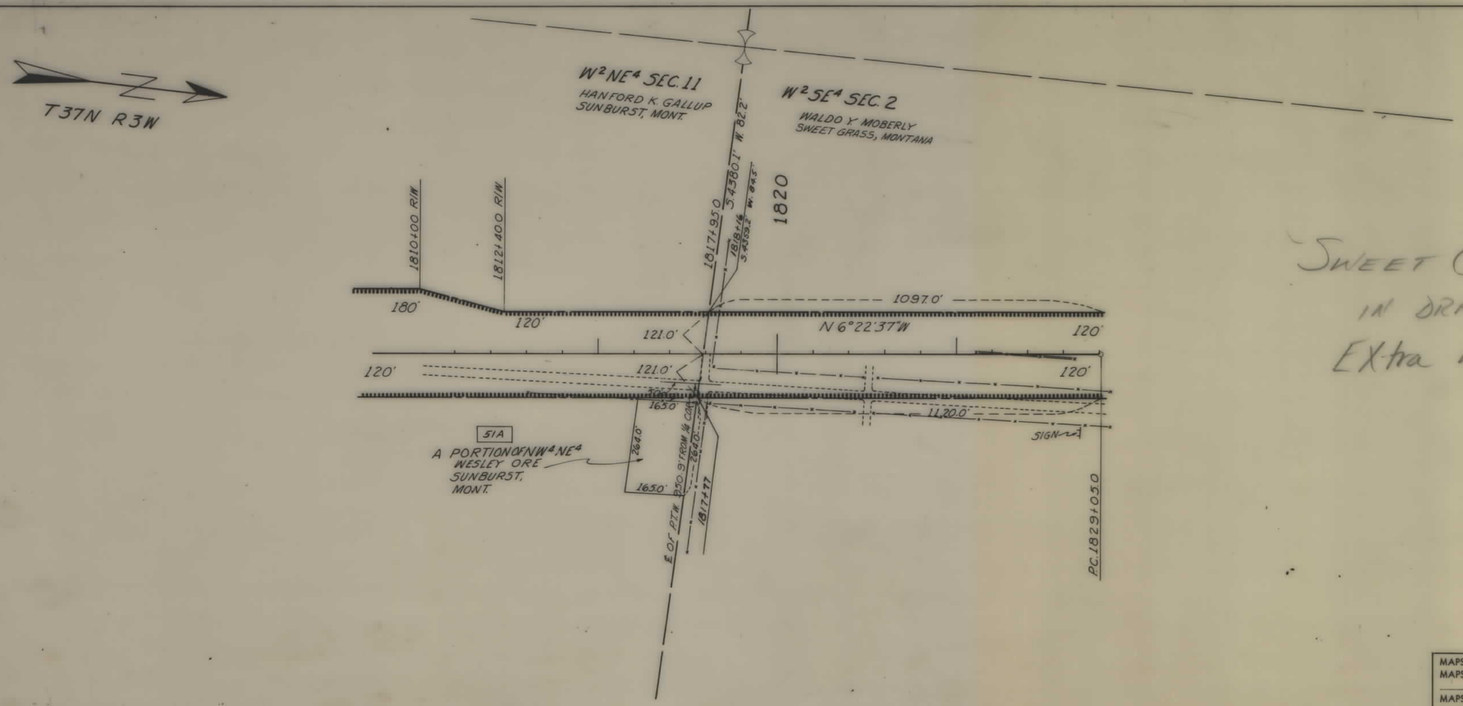

MAPS MADE
MAPS REVISED
MAPS TO BUR. PUB. ROADS
MAPS COMPLETED

STATE OF MONTANA
STATE HIGHWAY COMMISSION
LAND REQUIRED FOR RIGHT OF WAY
TOOLE COUNTY
SCALE 1" = 200' MAP APPROVED BY

K+E KEUFFEL & ESSER CO. NEW YORK, INC.

I-ING-15-8(2)379

FED. ROAD DIST. NO.	STATE	FED. AID PROJ. NO.	FISCAL YEAR	SHEET No.	TOTAL SHEETS
1	MONT.	I-ING 243(5)	8158-02	11	11

Material Sites For Proj. # I-ING 243(5)
P.E. # R/W - I-ING 15-8(2) 379

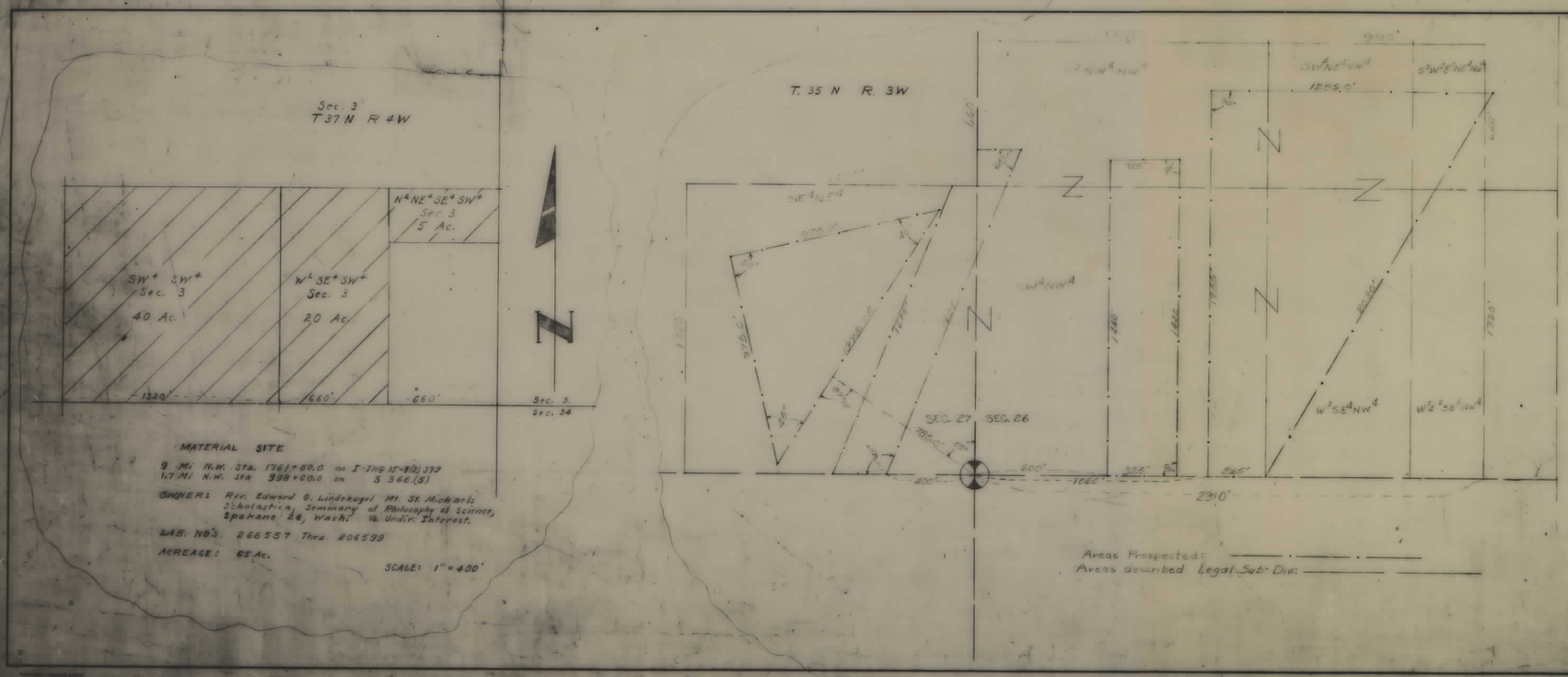

MATERIAL SITE

9 Mi. N.W. Sta. 1761+00.0 on I-ING 15-8(2) 379
1.7 Mi N.W. Sta 998+00.0 on S 366.(5)

OWNER: Rev. Edward G. Lindekugel Mt. St. Michael's Scholastica, Seminary of Philosophy & Science, Spokane, Co, Wash. 1/4 Undiv. Interest.

LAB. NO'S. 266557 Thru. 206599

ACREAGE: 65 Ac.

SCALE: 1" = 400'

Areas Prospected:
Areas described Legal Sub-Div.:

STATE OF MONTANA
STATE HIGHWAY COMMISSION
PLAT SHOWING LAND
REQUIRED FOR RIGHT-OF-WAY
MATERIAL SITES
TOOLE COUNTY
SCALE 1" = 200' MAP COMPLETED
DESCRIPTIONS WRITTEN BY DATE
DESCRIPTIONS CHECKED BY DATE
APPROVED BY PLANS DATE
APPROVED BY

I ING 15-8(2)379 SHT 10 & 11 OF 11

FED. ROAD DIST. NO.	STATE	FED. AID PROJECT NUMBERS CONST. NO.	R/W NO.	STATE NO.	SHEET NO.	TOTAL SHEETS
8	MONT.		I-ING-15-8(2)379	8158-02	11	11

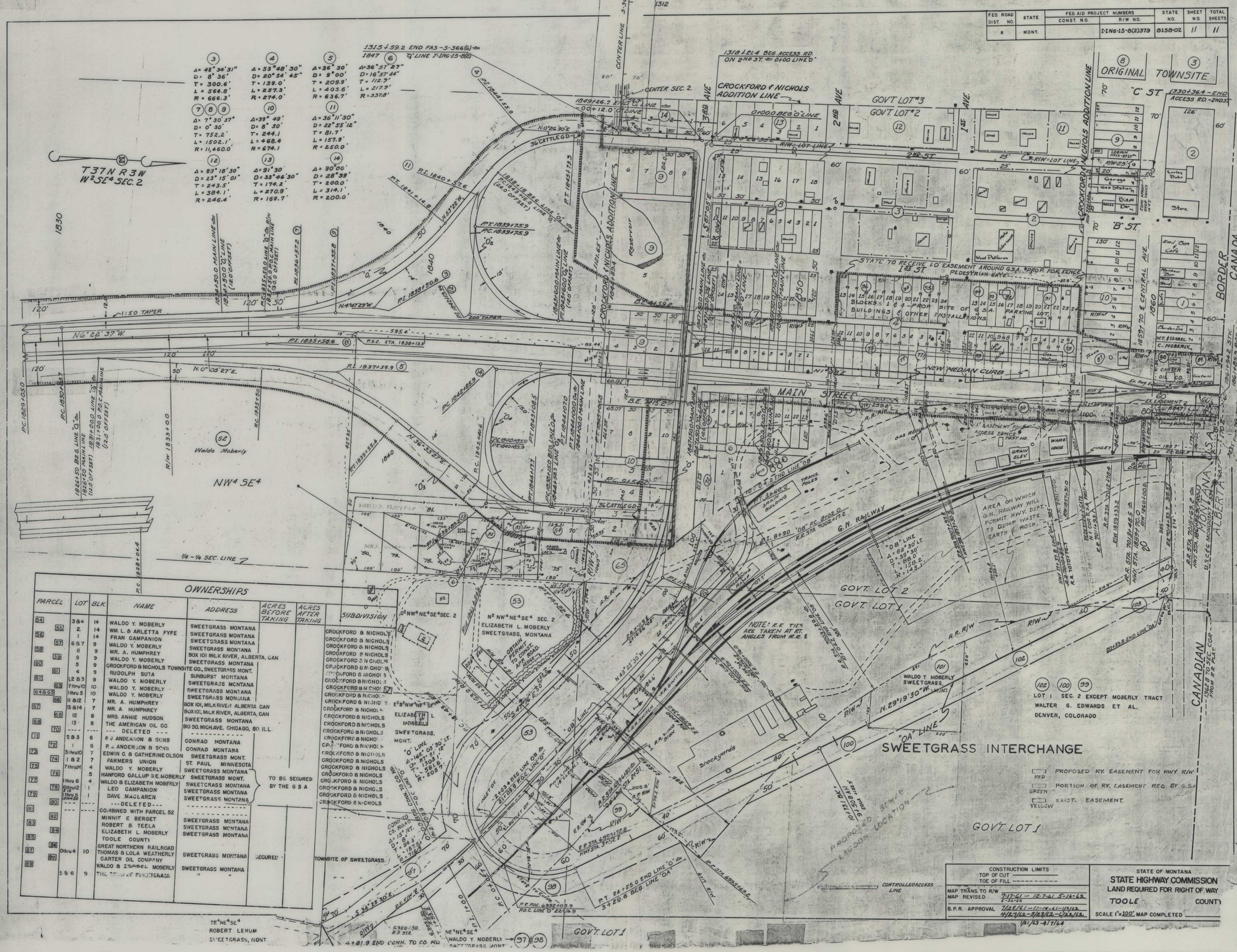

OWNERSHIPS

PARCEL	LOT	BLK.	NAME	ADDRESS	ACRES BEFORE TAKING	ACRES AFTER TAKING	SUBDIVISION
54	3 & 4	14	WALDO Y. MOBERLY	SWEETGRASS MONTANA			CROCKFORD & NICHOLS
55	2	14	WM. L. & ARLETTA FYFE	SWEETGRASS MONTANA			CROCKFORD & NICHOLS
56	1	14	FRAN CAMPANION	SWEETGRASS MONTANA			CROCKFORD & NICHOLS
57	6 & 7	9	WALDO Y. MOBERLY	SWEETGRASS MONTANA			CROCKFORD & NICHOLS
58	8	9	MR. A. HUMPHREY	BOX 101 MILK RIVER, ALBERTA, CAN.			CROCKFORD & NICHOLS
59	9	9	WALDO Y. MOBERLY	SWEETGRASS MONTANA			CROCKFORD & NICHOLS
60	5	9	CROCKFORD & NICHOLS TOWNSITE CO.,	SWEETGRASS MONT.			CROCKFORD & NICHOLS
61	4	9	RUDOLPH SUTA	SUNBURST MONTANA			CROCKFORD & NICHOLS
62	1, 2 & 3	9	WALDO Y. MOBERLY	SWEETGRASS MONTANA			CROCKFORD & NICHOLS
63	7 thru 10	10	WALDO Y. MOBERLY	SWEETGRASS MONTANA			CROCKFORD & NICHOLS
64 & 65	1 thru 5	10	WALDO Y. MOBERLY	SWEETGRASS MONTANA			CROCKFORD & NICHOLS
66	11 & 12	7	MR. A. HUMPHREY	BOX 101, MILK RIVER ALBERTA CAN			CROCKFORD & NICHOLS
67	13 & 14	7	MR. A. HUMPHREY	BOX 101, MILK RIVER, ALBERTA, CAN			CROCKFORD & NICHOLS
68	12	8	MRS. ANNIE HUDSON	SWEETGRASS MONTANA			CROCKFORD & NICHOLS
69	13	8	THE AMERICAN OIL CO.	910 SO. MICH. AVE. CHICAGO, 80 ILL.			CROCKFORD & NICHOLS
70	---	---	--- DELETED ---				CROCKFORD & NICHOLS
71	2 & 3	6	P. J. ANDERSON & SONS	CONRAD MONTANA			CROCKFORD & NICHOLS
72	1	6	P. J. ANDERSON & SONS	CONRAD MONTANA			CROCKFORD & NICHOLS
73	3 thru 10	7	EDWIN C. & CATHERINE OLSON	SWEETGRASS MONT.			CROCKFORD & NICHOLS
74	1 & 2	7	FARMERS UNION	ST. PAUL MINNESOTA			CROCKFORD & NICHOLS
75	7 thru 24	4	WALDO Y. MOBERLY	SWEETGRASS MONTANA			CROCKFORD & NICHOLS
76		5	HANFORD GALLUP & E. MOBERLY	SWEETGRASS MONT.	TO BE SECURED BY THE G S A		CROCKFORD & NICHOLS
77	1 thru 6	4	WALDO & ELIZABETH MOBERLY	SWEETGRASS MONTANA			CROCKFORD & NICHOLS
78	9 thru 12	1	LEO CAMPANION	SWEETGRASS MONTANA			CROCKFORD & NICHOLS
79	1 thru 23	1	DAVE MACLAREN	SWEETGRASS MONTANA			CROCKFORD & NICHOLS
80	---	---	---DELETED---				CROCKFORD & NICHOLS
81	---	---	COMBINED WITH PARCEL 52				
82			MINNIE E. BERGET	SWEETGRASS MONTANA			
83			ROBERT B. TEELA	SWEETGRASS MONTANA			
84			ELIZABETH L. MOBERLY	SWEETGRASS MONTANA			
85			TOOLE COUNTY				
86			GREAT NORTHERN RAILROAD				
87	0 thru 4	10	THOMAS & LOLA WEATHERLY	SWEETGRASS MONTANA	SECURED		TOWNSITE OF SWEETGRASS
88			CARTER OIL COMPANY				
89			WALDO & ISABEL MOBERLY	SWEETGRASS MONTANA			
	5 & 6	9	THE TOWN OF SWEETGRASS	" "			" " "

FED. ROAD DIST. NO.	STATE	FED. AID PROJECT NUMBERS CONST. NO.	R/W NO.	STATE NO.	SHEET NO.	TOTAL SHEETS
8	MONT.		I-ING-15-8(2) 379	6158-02	11-A	11

SWEETGRASS, MONT.

CROCKFORD & NICKOLS ADDITION

GOV'T. LOT 2, SECTION 2

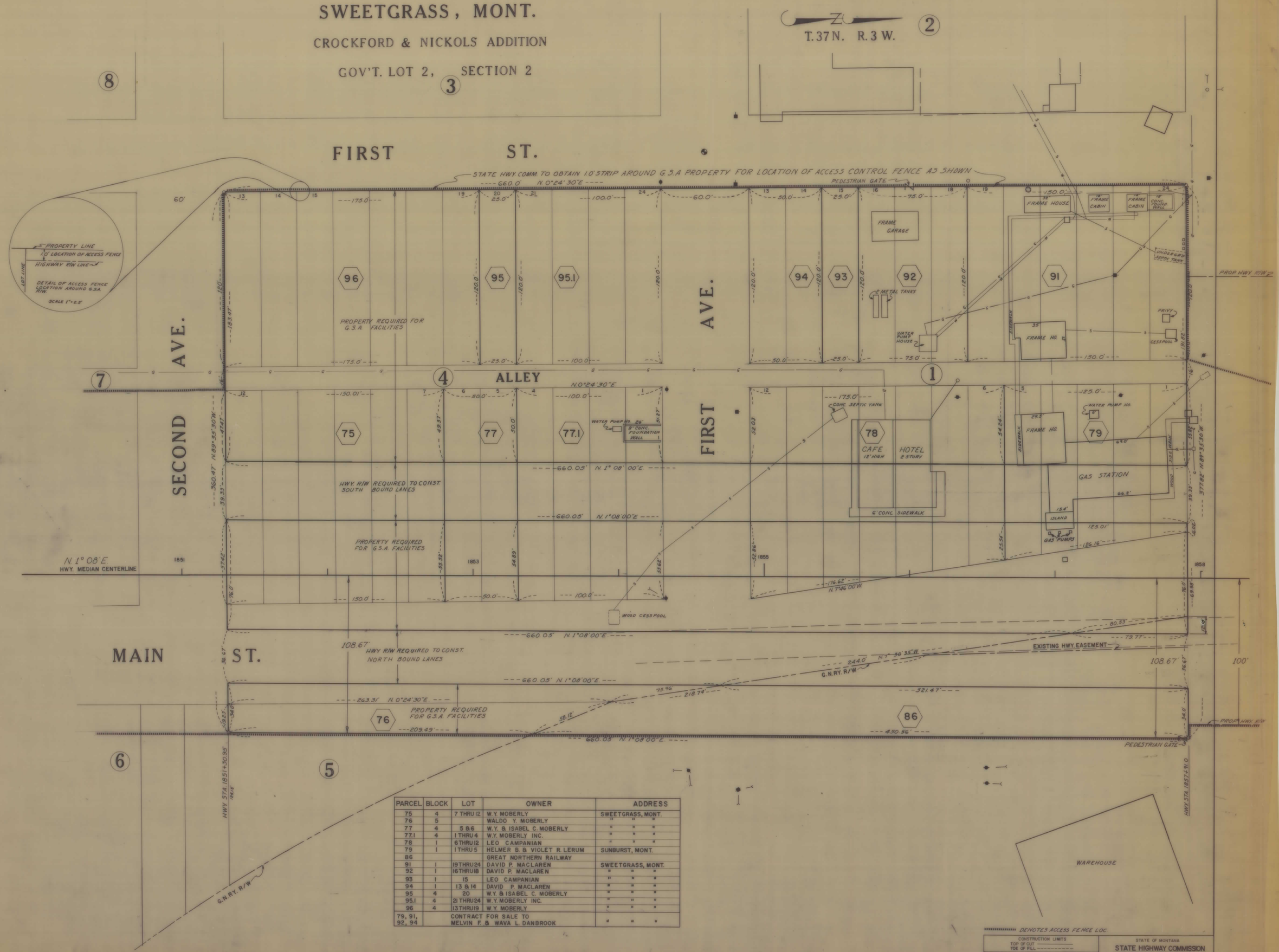

PARCEL	BLOCK	LOT	OWNER	ADDRESS
75	4	7 THRU 12	W.Y. MOBERLY	SWEETGRASS, MONT.
76	5		WALDO Y. MOBERLY	" " "
77	4	5 & 6	W.Y. & ISABEL C. MOBERLY	" " "
77.1	4	1 THRU 4	W.Y. MOBERLY INC.	" " "
78	1	6 THRU 12	LEO CAMPANIAN	" " "
79	1	1 THRU 5	HELMER B. & VIOLET R. LERUM	SUNBURST, MONT.
86			GREAT NORTHERN RAILWAY	
91	1	19 THRU 24	DAVID P. MACLAREN	SWEETGRASS, MONT.
92	1	16 THRU 18	DAVID P. MACLAREN	" " "
93	1	15	LEO CAMPANIAN	" " "
94	1	13 & 14	DAVID P. MACLAREN	" " "
95	4	20	W.Y. & ISABEL C. MOBERLY	" " "
95.1	4	21 THRU 24	W.Y. MOBERLY INC.	" " "
96	4	13 THRU 19	W.Y. MOBERLY	" " "
79, 91, 92, 94		CONTRACT FOR SALE TO MELVIN F. & WAVA L. DANBROOK		" " "

CONSTRUCTION LIMITS
TOP OF CUT
TOE OF FILL

MAP TRANS. TO R/W 6/22/62
MAP REVISED
B.P.R. APPROVAL 6/22/62

STATE OF MONTANA
STATE HIGHWAY COMMISSION
LAND REQUIRED FOR RIGHT OF WAY
TOOLE COUNTY
SCALE 1"= 20' MAP COMPLETED