PLANS
NOT
TO
SCALE

FED. ROAD DIST. NO.	STATE	FED. AID PROJECT NUMBERS CONST. NO.	R/W NO.	STATE NO.	SHEET NO.	TOTAL SHEETS
8	MONT.		I-IG-94-1(12)13	8941-12	1	27

BALLANTINE - POMPEYS PILLAR

STATE OF MONTANA
STATE HIGHWAY COMMISSION

RIGHT OF WAY PLAN OF

FEDERAL AID PROJECT NO. I-IG-94-1(12) 13 R/W CONST.

BALLANTINE - POMPEYS PILLAR

LENGTH 10.838 MILES

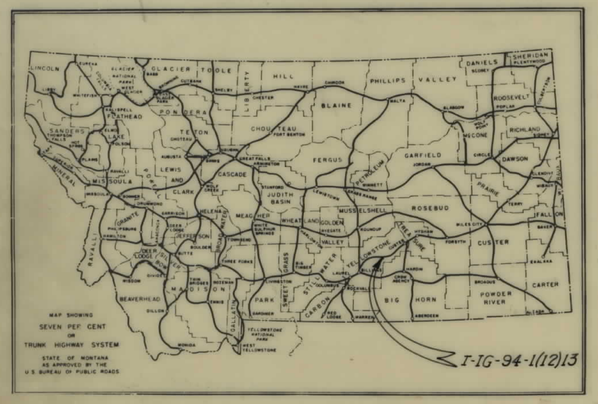

INDEX		
PARCEL NO.	OWNERSHIPS	SHEET NO.
1	MARGARET ANNA KINMONTH KRSHKA	2-3
2	ALEXANDER - ALICE OBLANDER	3
3-4C	MAE C. WATERMAN	3-4-6
4	ADMINISTRATOR OR HEIRS OF HANS C. HANSEN	4 to 8
5	ELIZABETH OBLANDER	8-9
6	UNITED STATES of AMERICA	8
7	ELSIE VAN LUCHENE	9-10
8	JAMES SINDELAR	10
9	BERT - LASSIE SPRY	10
10-42	C. B. & Q. RAILROAD	6-10
11 & 11A	DORTHY ESTHER DAVIDSON	11
12-15	DONALD G. - HAZEL H. MOYLE	11-12
13 & 13A	JESSE E. CARR	11
14 & 14A	WILLIAM G. - RUTH M. BEARD	11-12
16 & 16A	EDWARD - LYDIA WALTERS	12
17	D. F. CLEVELAND	12
18, 18A & 18B	GLEN L. - LUCILE E. KEENER	12-13
19	ROLAND W. - JANET K. ANDERSON	12
20	LUCILE CROSBY	13-14
21, 21A, 21B	JAMES L. - J.W. CLEVELAND	14
22, 22A	ALVIN W. FLETCHER	14-15
23 & 23A	GERALD SHERMAN	14-15
24 & 24A	HARRIET PARROTT	15-16
25	GALE - MARGARET ANDERSON	16
26	GALE - MARGARET ANDERSON	16-17
27	WORDEN TRADING CO.	16-17
28	LAWRENCE - M.M. FOCHER	17
29 & 29A	CHARLES H. - M. J. WALLAR	17-18
30	ORVILLE R. - VIOLET N. LARSON	18
31, 31A, 43	GEORGE H. - LOUISE I. ADOLPH	18-20
32, 32A, 32B	JUANITA J. MORRIS	18-19-20
33, 33A	HARRY W. PEARSON	19-20
34, 34A, 34B	CLEO - IDA SHERRODD	19-21
35 - 44	EARL W. - K.B. WITZEL	21 - 2 24
36	MARTIN TSCHIDA	22
37, 37A, 46	DONALD J. - MARYANN BOLLINGER	22 23 24
38, 38A, 47	EMMA BELLE BOLLINGER	23 thru 26
39	VICTOR A. - JUNE KRUZIK	6
4[illegible] & 41A	CLYDE - ETHEL FLEMING	6
4[illegible]	CONEY - DOLLY LOFING	24
48	ADDIE FOSTER CLARK	25
49, 49A	CLETUS R. & MARJORIE SHERRODD	26-27
50	RUTH BOHL ET AL	27

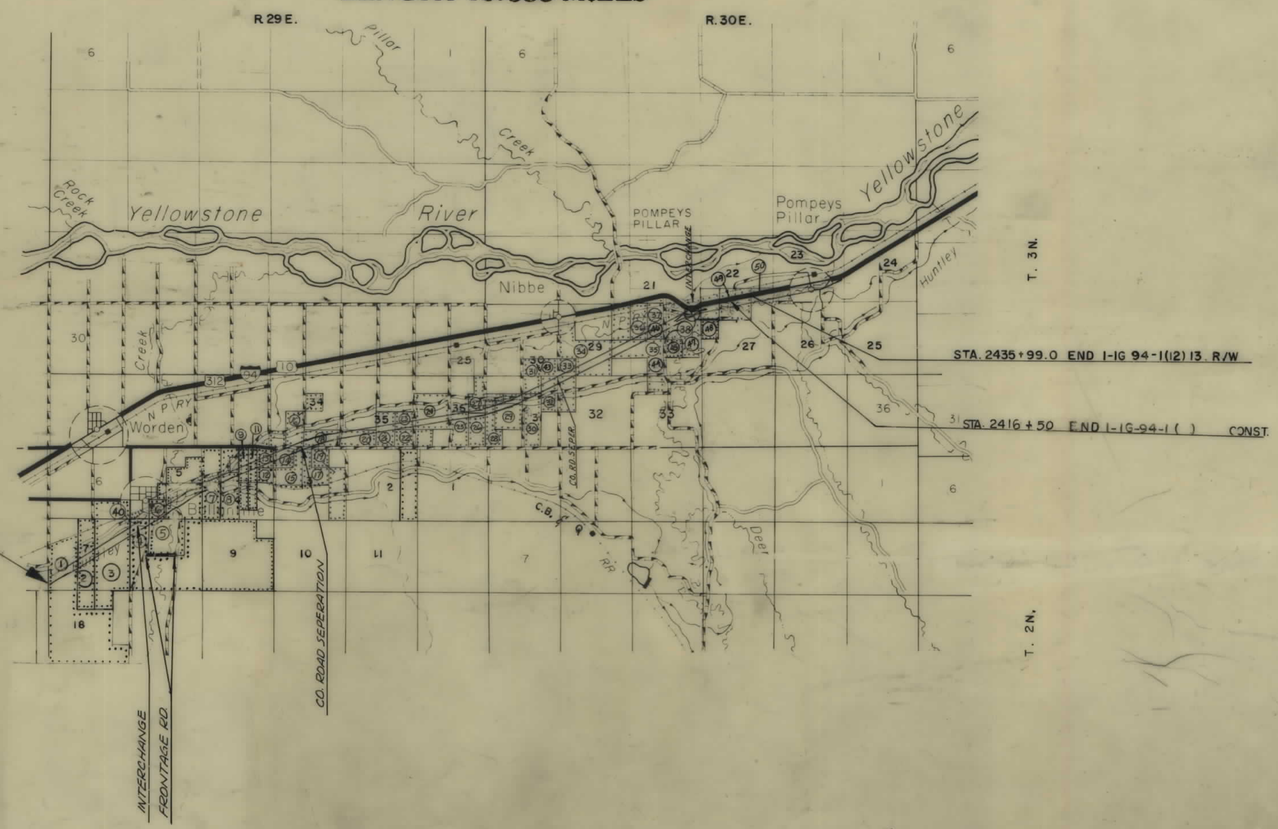

CONVENTIONAL SIGNS

STATE AND NATIONAL LINE
COUNTY LINE
CITY, VILLAGE OR BOROUGH LINE
TOWNSHIP LINE
SECTION LINE
RESERVATION LINE
FENCE LINE
GUARD RAIL
OWNERSHIP BOUNDARY
RIGHT OF WAY LINE
RIGHT OF WAY LINE FENCED
TRAVELED WAY
RAILROADS
RETAINING WALLS
BASE OR SURVEY LINE
LEVEE
CULVERTS IN PLACE (PLAN)
NEW CULVERTS (PLAN)
NEW CULVERTS (PROFILE)
TROLLEY POLE
POWER POLE
TELEPHONE OR TELEGRAPH POLE
MARSH
DITCH
RIPRAP
BRIDGE
SECTION CORNER — FOUND — UNFOUND
1/4 SECTION CORNER — FOUND — UNFOUND
1/16 CORNER — FOUND — UNFOUND
CENTER OF SECTION
CONTROL OF ACCESS WITH FENCE
CONTROL OF ACCESS WITHOUT FENCE
PARCEL NUMBER
CATTLE GUARD
GATE IN FENCE
CONSTRUCTION LIMITS — CUT — FILL

STATE HIGHWAY COMMISSION OF MONTANA

APPROVED:

STATE HIGHWAY ENGINEER — DATE

DEPARTMENT OF COMMERCE
BUREAU OF PUBLIC ROADS

APPROVED:

DIVISION ENGINEER — DATE

1-31-66, 4-21-66, 5-25-66,
2-8-67, 2-28-67
6-20-67,

I IG 94-1(12)13 SHT 1 OF 27

FED. ROAD DIST. NO.	STATE	FED AID PROJECT NUMBERS CONST. NO.	R/W NO.	STATE NO.	SHEET NO.	TOTAL SHEETS
8	MONT.		I-IG-94-1(12)13	8941-12	2	27

OWNERSHIPS								
PARCEL	NAME	ADDRESS	TOTAL AREA	GROSS R/W AREA	P.T.W. AREA	AREA TO BE ACQUIRED	REMAINDER LEFT	REMAINDER RIGHT
1	MARGARET A. KINMONTH KRSHKA	BOX 340, CASPER, WYOMING	683.22 AC.	13.67 AC.		13.67 AC.	119.43 AC.	550.12 AC.

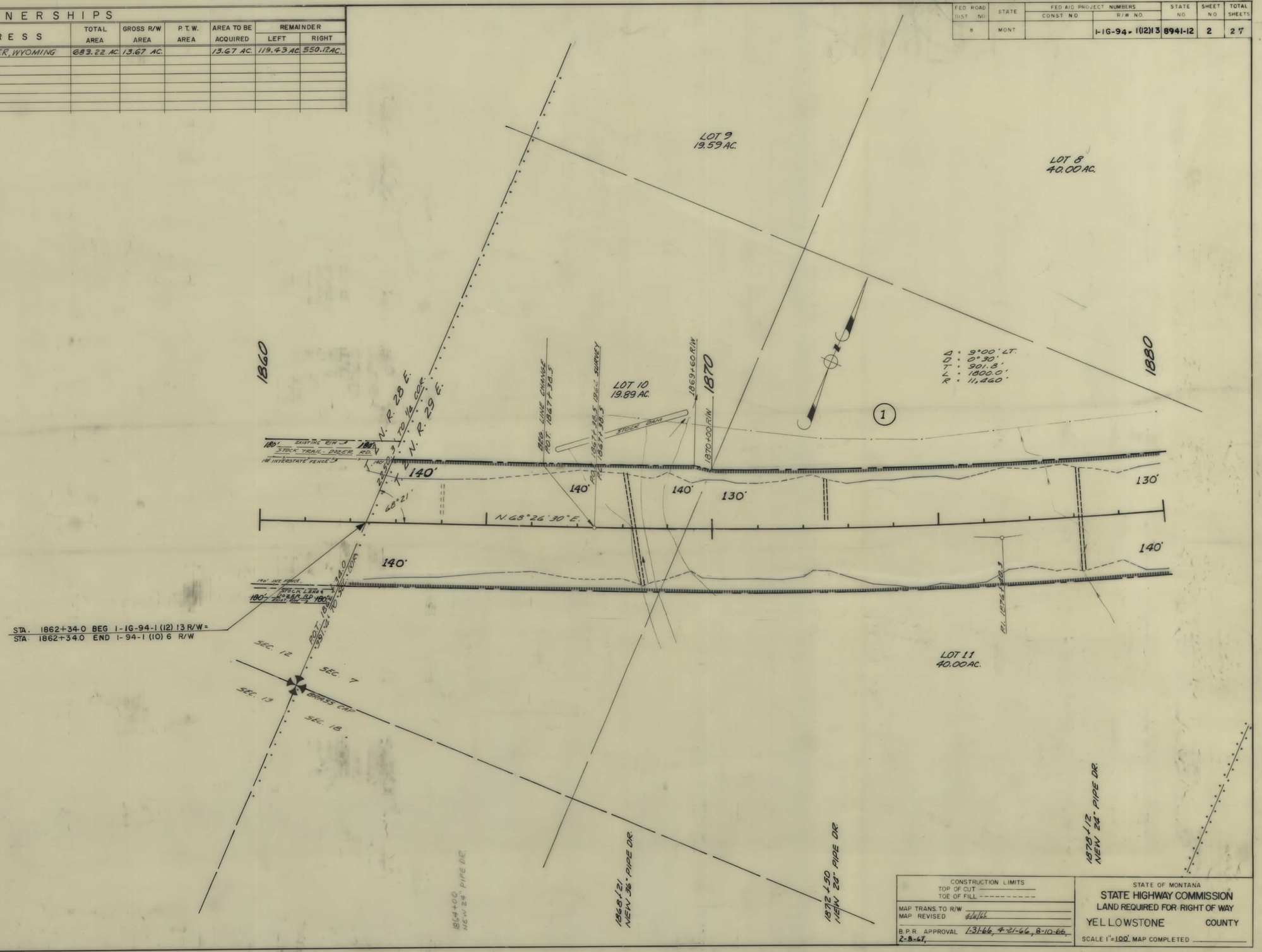

CONSTRUCTION LIMITS
TOP OF CUT
TOE OF FILL

MAP TRANS. TO R/W
MAP REVISED 4/26/65

B.P.R. APPROVAL 1-31-66, 4-21-66, 8-10-66, 2-8-67,

STATE OF MONTANA
STATE HIGHWAY COMMISSION
LAND REQUIRED FOR RIGHT OF WAY
YELLOWSTONE COUNTY
SCALE 1" = 100' MAP COMPLETED

I IG 94-1(12)13 SHT 2 OF 27

FED. ROAD DIST. NO.	STATE	FED. AID PROJECT NUMBERS CONST. NO.	R/W NO.	STATE NO.	SHEET NO.	TOTAL SHEETS
8	MONT.		I-IG-94-1(12)13	894H2	3	27

PARCEL	NAME	OWNERSHIPS ADDRESS	TOTAL AREA	GROSS R/W AREA	P.T.W. AREA	AREA TO BE ACQUIRED	REMAINDER LEFT	REMAINDER RIGHT
1	MARGARET ANNA KINMONTH KRSHKA	BOX 340 CASPER, WYOMING	683.22AC.	13.67 AC.		13.67 AC.	119.43AC.	550.12AC.
2	ALEXANDER & ALICE OBLANDER	BALLANTINE, MONT.	192.09AC.	10.13 AC.		10.13AC.	96.89AC.	85.07AC.
3	MAY C. WATERMAN	" "		22.31AC.		22.31AC.		

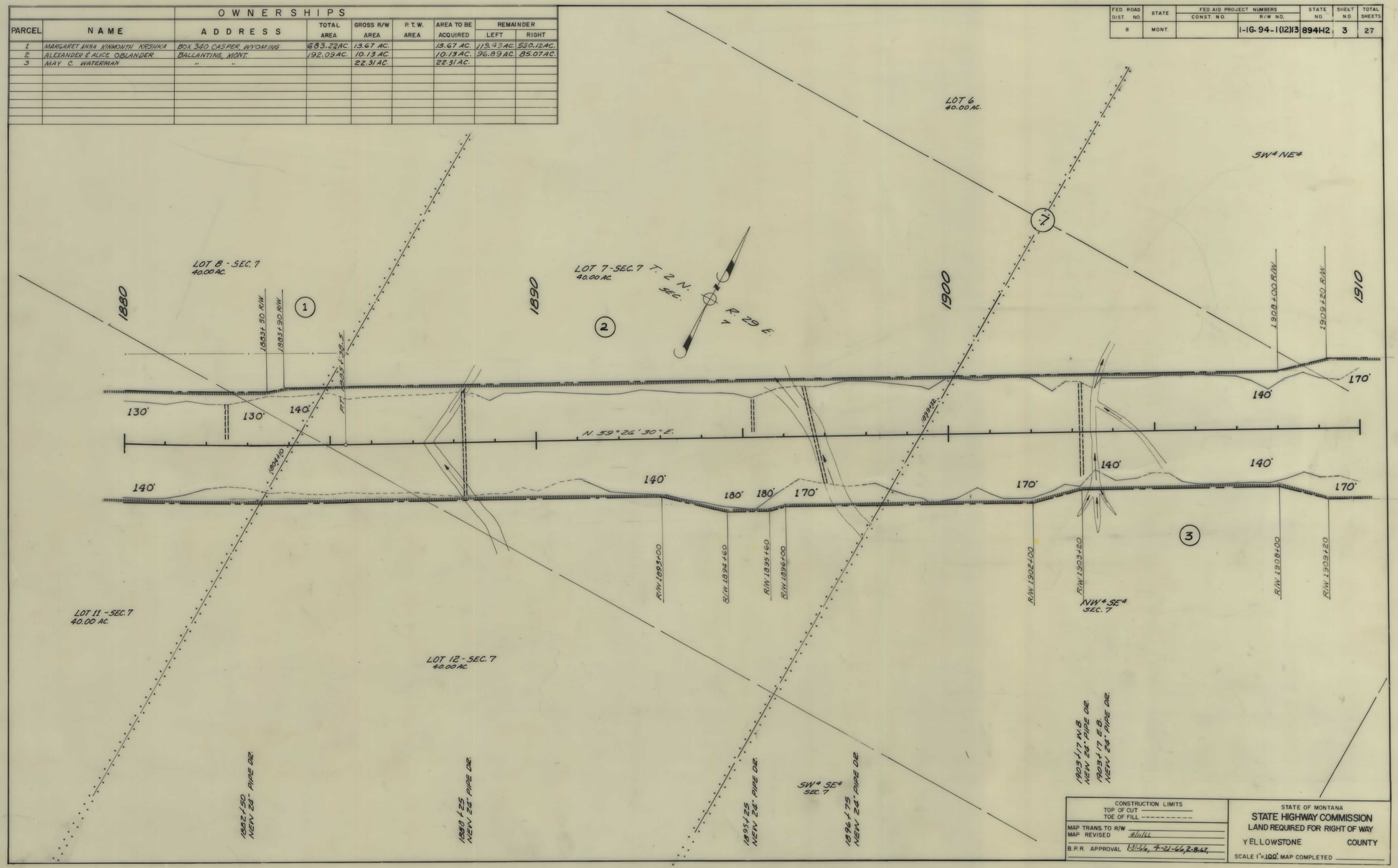

I IG 94-1(12)13 SHT 3 OF 27

FED. ROAD DIST. NO.	STATE	FED. AID PROJECT NUMBERS CONST. NO.	R/W NO.	STATE NO.	SHEET NO.	TOTAL SHEETS
8	MONT.		I-IG-94-1(12)13	8941-12	4	27

OWNERSHIPS

PARCEL	NAME	ADDRESS	TOTAL AREA	GROSS R/W AREA	P.T.W. AREA	AREA TO BE ACQUIRED	REMAINDER LEFT	REMAINDER RIGHT
3	MAE C. WATERMAN	BALLANTINE, MONT.	SHEET #6	22.31 AC.		22.31 AC.		
4	ADMIN. OR HEIRS & DEVISEES OF HANS C. HANSEN	WORDON, MONT.	1080.0 AC.	31.76 AC.		31.76 AC.	26.74 AC.	1021.50 AC.

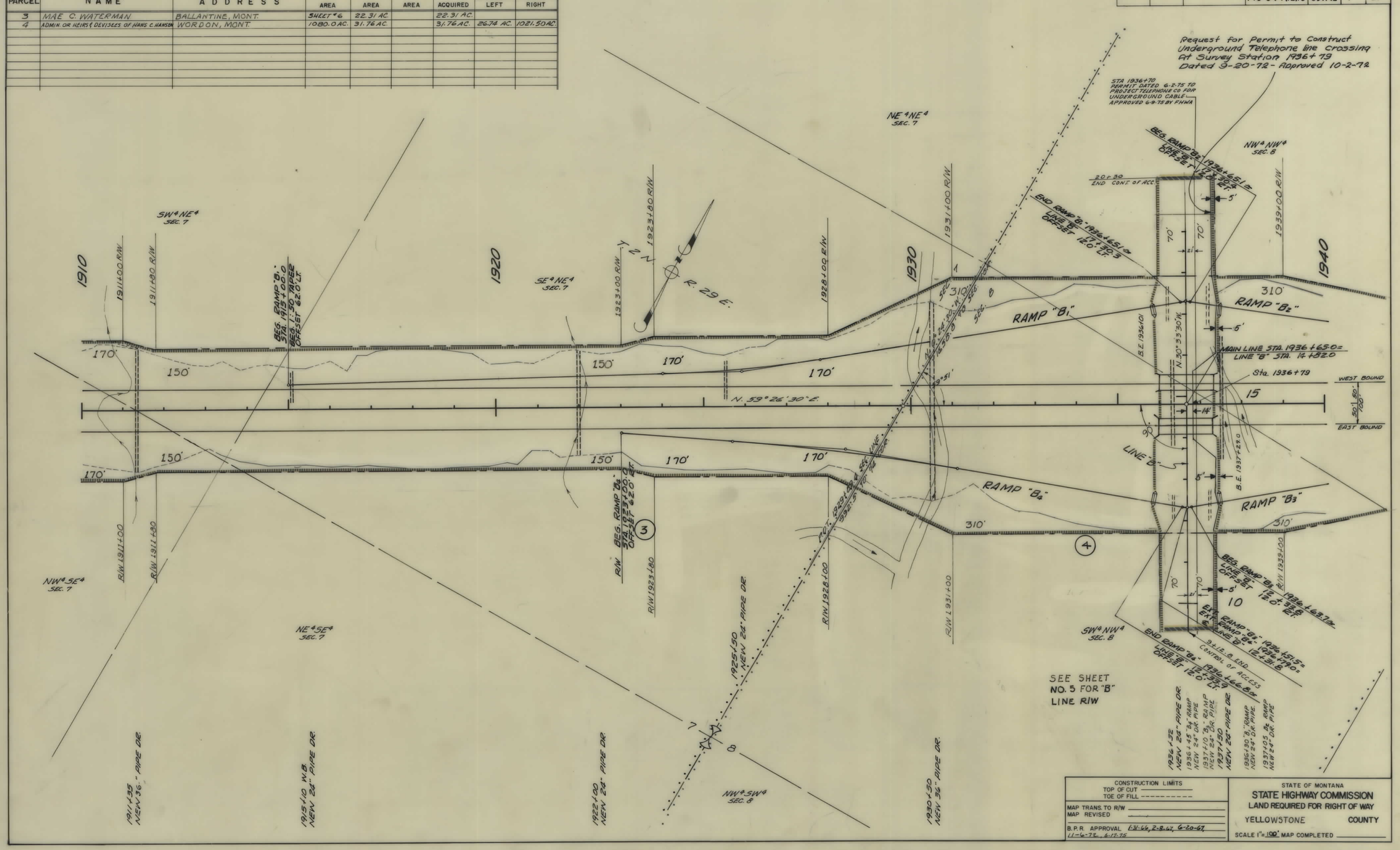

IIG 94-1(12)13 SHT 4 OF 27

FED ROAD DIST. NO.	STATE	FED AID PROJECT NUMBERS CONST NO.	R/W NO.	STATE NO.	SHEET NO.	TOTAL SHEETS
8	MONT.		I-IG-94-1(12)13	8941-12	5	27

OWNERSHIPS

PARCEL	NAME	ADDRESS	TOTAL AREA	GROSS R/W AREA	P. T. W. AREA	AREA TO BE ACQUIRED	REMAINDER LEFT	REMAINDER RIGHT
4	ADMIN. OR HEIRS & DEVISEES OF HANS C. HANSEN	WORDEN, MONT.	1080.0 AC.	31.76 AC.		31.76 AC.	26.74 AC.	1021.5 AC.

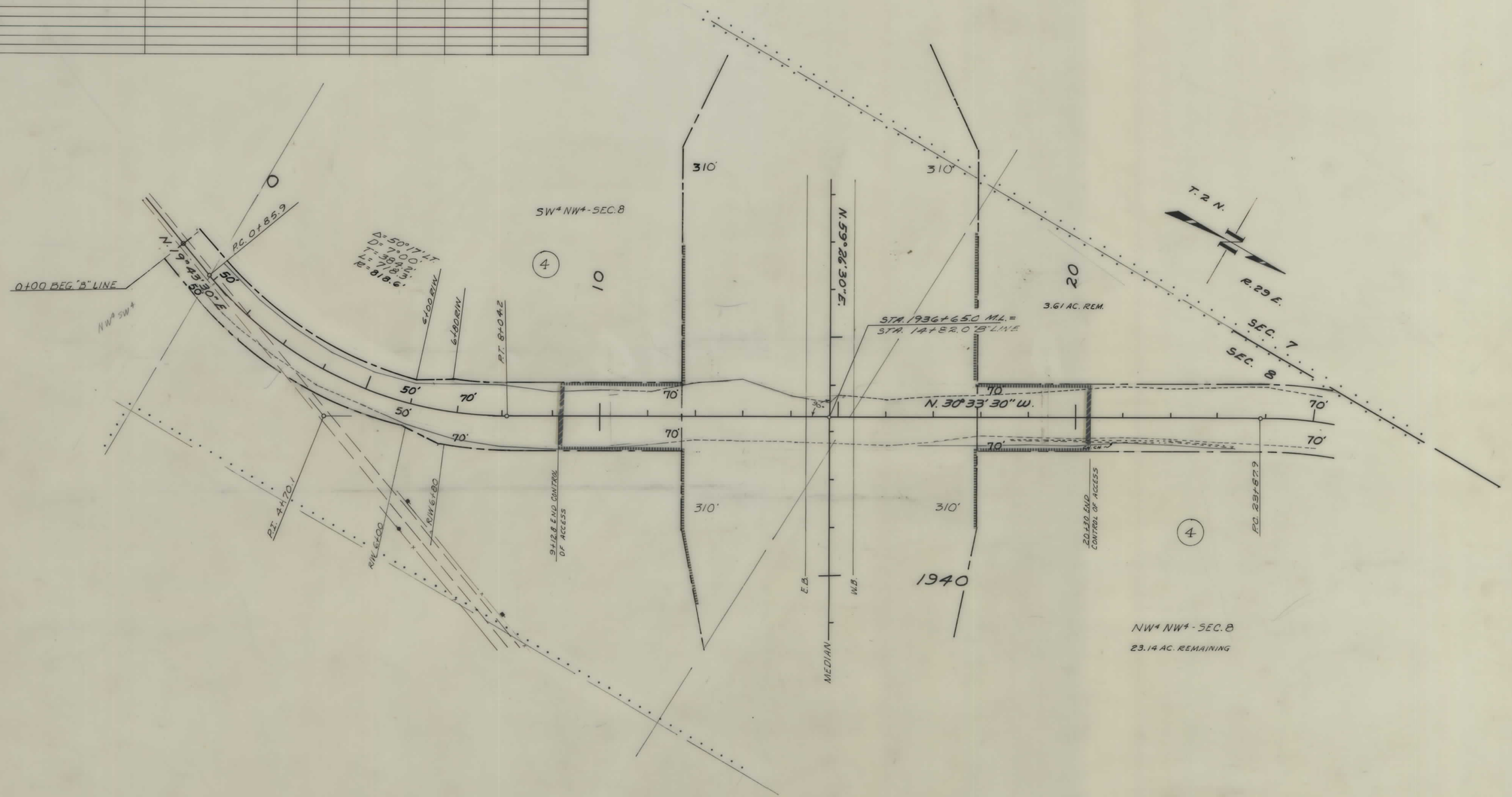

"B" LINE X-ING INTERSTATE STA. 1936+65

CONSTRUCTION LIMITS
TOP OF CUT
TOE OF FILL

MAP TRANS. TO R/W
MAP REVISED
B.P.R. APPROVAL 1-31-66, 2-8-67, 6-20-67,

STATE OF MONTANA
STATE HIGHWAY COMMISSION
LAND REQUIRED FOR RIGHT OF WAY
YELLOWSTONE COUNTY
SCALE 1" = 100' MAP COMPLETED

I IG 94-1(12)13 SHT 5 OF 27

FED ROAD DIST NO.	STATE	FED AID PROJECT NUMBERS CONST NO	FED AID PROJECT NUMBERS R/W NO.	STATE NO	SHEET NO	TOTAL SHEETS
8	MONT		I-IG-94-1(12)13	8941-12	6	27

OWNERSHIPS

PARCEL	NAME	ADDRESS	TOTAL AREA	GROSS R/W AREA	P.T.W. AREA	AREA TO BE ACQUIRED	REMAINDER LEFT	REMAINDER RIGHT
4	ADMIN. OR HEIRS & DEVISEES OF HANS C. HANSEN	WORDEN, MONT.	1080.0 AC.	31.76 AC.		31.76 AC.	26.74 AC.	1021.50 AC.
39	VICTOR H. & JUNE KRUZIK	BALLANTINE, MONT.	18.15 "	0.20 "		0.20 AC.		17.95 "
40	MAE. C. WATERMAN	BALLANTINE, MONT.		2.96 "	0.55 AC.	2.41 "		
41	J. CLYDE & ETHEL ANN FLEMING	BALLANTINE, MONT.	180662.59 S.F.	10689 S.F.		10689 S.F.		169973 S.F.
42	C.B. & Q. R.R.			0.53 AC.		0.53 AC.		
3 & 40	MAE C. WATERMAN	BALLANTINE, MONT.	430.67 AC.	25.27 AC.	0.55 AC.	24.72 AC.	207.28 AC.	198.12 AC.
41 A *	C. CLYDE & ETHEL ANN FLEMING.	BALLANTINE, MONT.		2565 S.F.		2565 S.F.		104323 S.F.

* DEED TO BE TAKEN IN THE NAME OF U.S.A. BUR. OF RECLAMATION

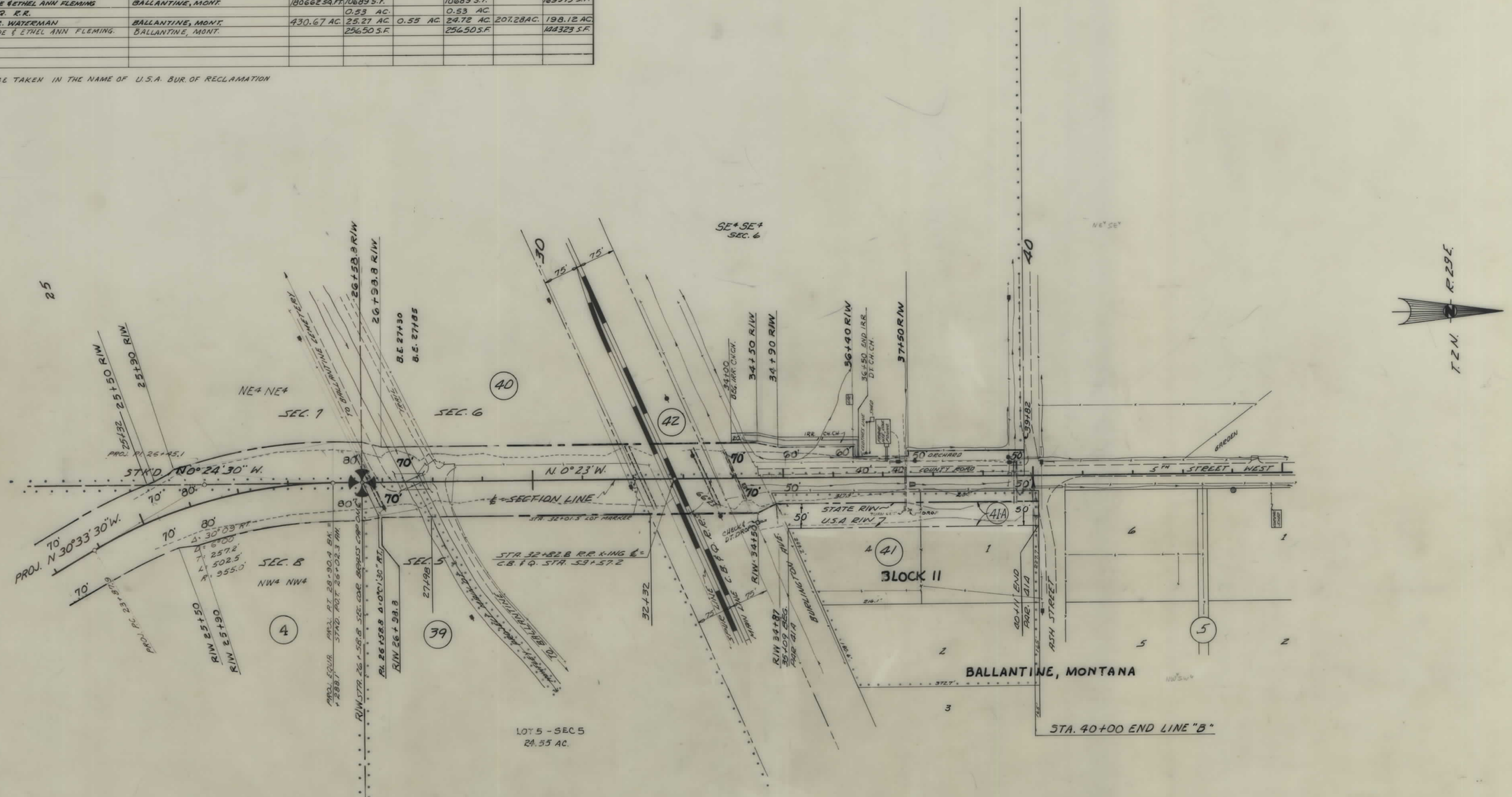

CONSTRUCTION LIMITS	STATE OF MONTANA
TOP OF CUT ————	STATE HIGHWAY COMMISSION
TOE OF FILL - - - - - - - -	*LAND REQUIRED FOR RIGHT OF WAY
MAP TRANS. TO R/W	YELLOWSTONE COUNTY
MAP REVISED 2-6-67	
B.P.R. APPROVAL 1-31-66, 4-12-66, 2-8-67, 5-21-67, 6-20-67.	SCALE 1"=100' MAP COMPLETED

I IG 94-1(12)13 SHT 6 OF 27

FED ROAD DIST. NO.	STATE	FED AID PROJECT NUMBERS CONST. NO.	R/W NO.	STATE NO.	SHEET NO.	TOTAL SHEETS
8	MONT.		I-IG-94-1(12)13	8941-12	7	27

OWNERSHIPS

PARCEL	NAME	ADDRESS	TOTAL AREA	GROSS R/W AREA	P.T.W. AREA	AREA TO BE ACQUIRED	REMAINDER LEFT	REMAINDER RIGHT
4	ADMIN. OR HEIRS & DEVISEES OF HANS C. HANSEN	WORDEN, MONT.	1080.0 AC.	31.76 AC.		31.76 AC.	26.74 AC.	1021.50 AC.

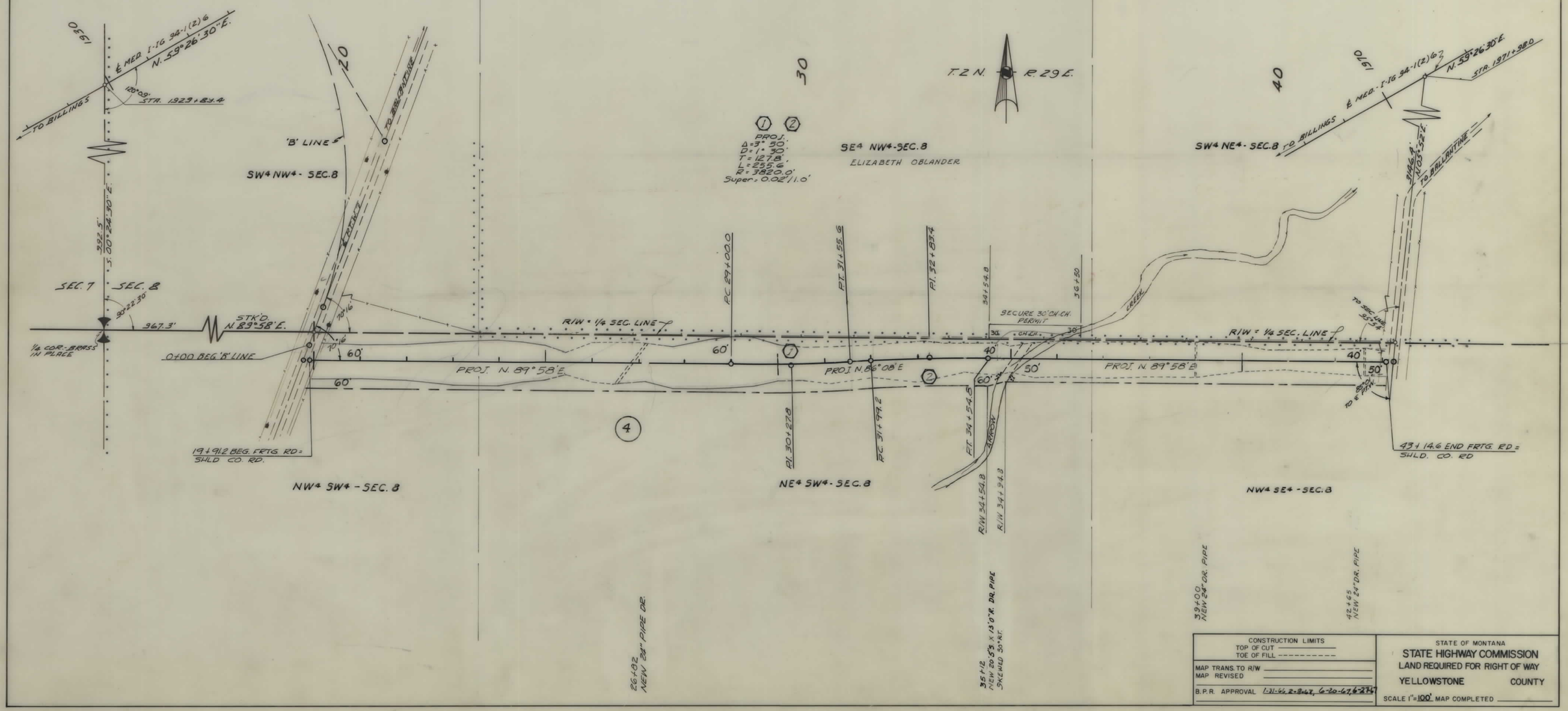

CONSTRUCTION LIMITS
TOP OF CUT
TOE OF FILL

MAP TRANS. TO R/W
MAP REVISED

B.P.R. APPROVAL 1-21-66, 2-8-67, 6-20-67, 6-27-67

STATE OF MONTANA
STATE HIGHWAY COMMISSION
LAND REQUIRED FOR RIGHT OF WAY
YELLOWSTONE COUNTY

SCALE 1" = 100' MAP COMPLETED

I-IG 94-1(12)13 SHT 7 OF 27

FED. ROAD DIST. NO.	STATE	FED. AID PROJECT NUMBERS CONST. NO.	R/W NO.	STATE NO.	SHEET NO.	TOTAL SHEETS
8	MONT.		I IG-94-1(12)13	8941-12	8	27

OWNERSHIPS

PARCEL	NAME	ADDRESS	TOTAL AREA	GROSS R/W AREA	P.T.W. AREA	AREA TO BE ACQUIRED	REMAINDER LEFT	REMAINDER RIGHT
4	ADMIN. OR. HEIRS & DEVISEES OF HANS C. HANSEN	WORDEN, MONTANA	1080.00	31.76		31.76	26.74	1021.50
5	ELIZABETH OBLANDER	BALLANTINE, MONT.	4.16.74 AC	32.33	1.06	31.29	215.12 AC.	169.27
6	U.S.A.			0.10		0.10		

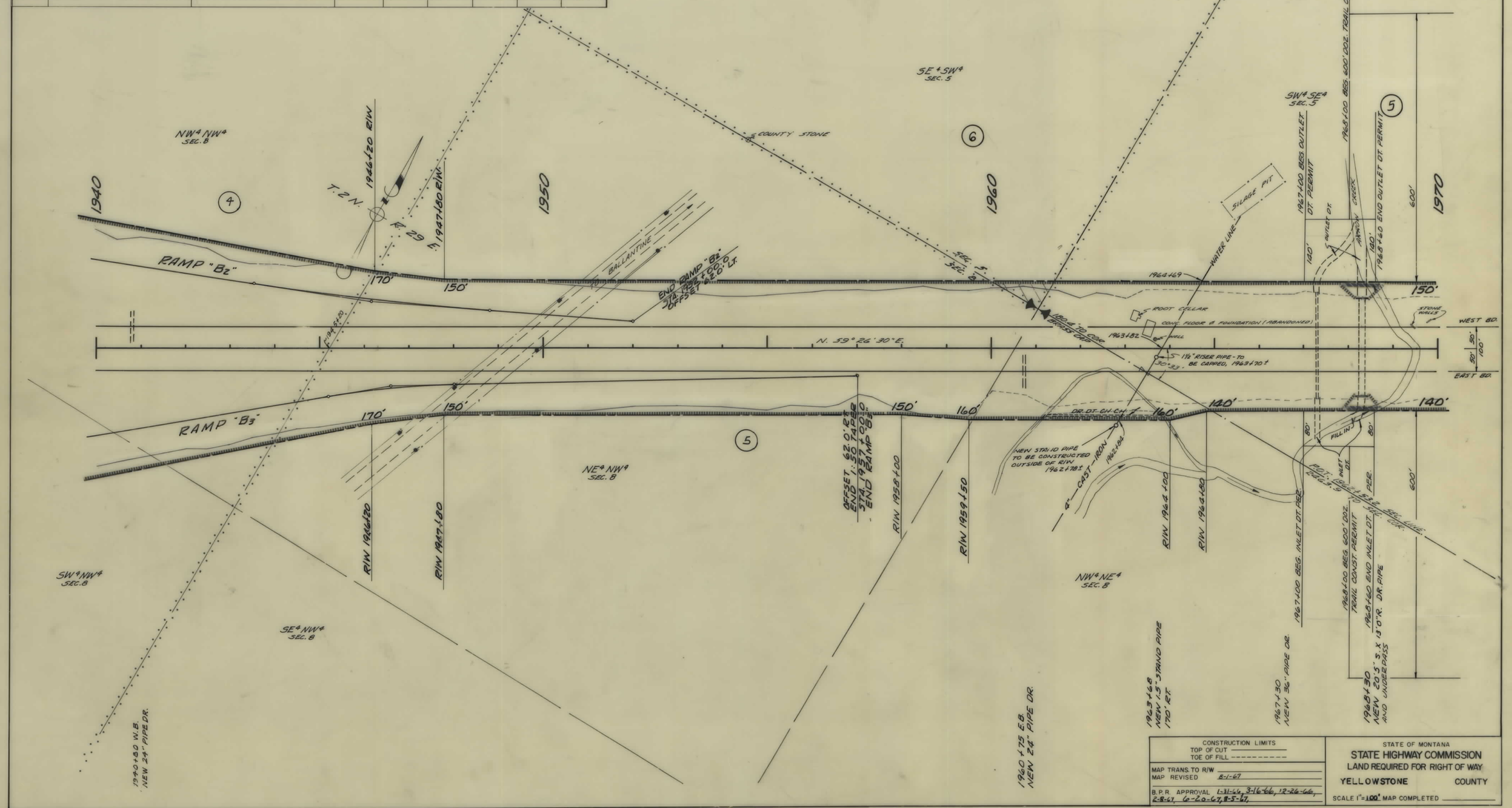

CONSTRUCTION LIMITS
TOP OF CUT ———
TOE OF FILL - - - - - - - - -

MAP TRANS. TO R/W
MAP REVISED 8-1-67

B.P.R. APPROVAL 1-31-66, 3-16-66, 12-26-66, 2-8-67, 6-20-67, 8-5-67,

STATE OF MONTANA
STATE HIGHWAY COMMISSION
LAND REQUIRED FOR RIGHT OF WAY
YELLOWSTONE COUNTY
SCALE 1" = 100' MAP COMPLETED

I IG 94-1(12)13 SHT 8 OF 27

FED. ROAD DIST. NO.	STATE	FED. AID PROJECT NUMBERS CONST. NO.	R/W NO.	STATE NO.	SHEET NO.	TOTAL SHEETS
8	MONT.		I-IG-94-1(12)13	8941-12	9	27

OWNERSHIPS

PARCEL	NAME	ADDRESS	TOTAL AREA	GROSS R/W AREA	P. T. W. AREA	AREA TO BE ACQUIRED	REMAINDER LEFT	REMAINDER RIGHT
5	ELIZABETH OBLANDER	BALLANTINE, MONT.	416.74 AC.	32.35	1.06	31.29	215.12 AC.	169.27
7	ELSIE VAN LUCHENE	BALLANTINE, MONT.	165.90 AC.	10.65		10.65	105.41 AC.	49.84 AC.

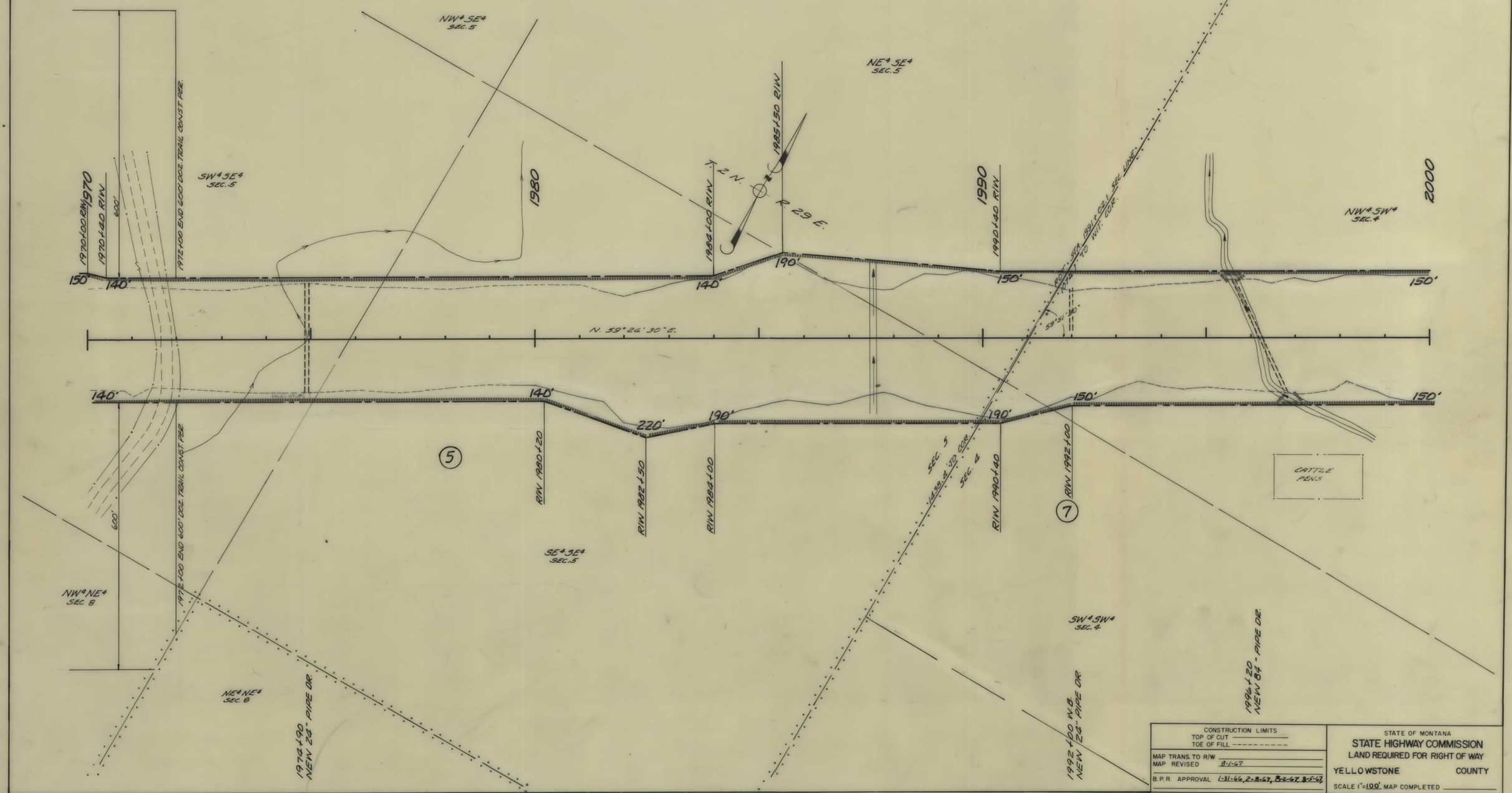

CONSTRUCTION LIMITS
TOP OF CUT _____
TOE OF FILL _____

MAP TRANS. TO R/W _____
MAP REVISED 8-1-67

B. P. R. APPROVAL 1-31-66, 2-8-67, 8-2-67, 8-5-67

STATE OF MONTANA
STATE HIGHWAY COMMISSION
LAND REQUIRED FOR RIGHT OF WAY
YELLOWSTONE COUNTY
SCALE 1"=100' MAP COMPLETED _____

I IG 94-1(12)13 SHT 9 OF 27

FED. ROAD DIST. NO.	STATE	FED. AID PROJECT NUMBERS CONST. NO.	R/W NO.	STATE NO.	SHEET NO.	TOTAL SHEETS
8	MONT.		I-IG-94-1 (12)13	8941-12	10	27

OWNERSHIPS

PARCEL	NAME	ADDRESS	TOTAL AREA	GROSS R/W AREA	P.T.W. AREA	AREA TO BE ACQUIRED	REMAINDER LEFT	REMAINDER RIGHT
7	ELSIE VAN LUCHENE	BALLANTINE, MONT.	165.90 AC	10.65		10.65	105.41	49.84
8	JAMES SINDELAR	BALLANTINE, MONT.	146.69 AC	9.76		9.76	62.93	74.00
9	LASSIE V. SPRY	BALLANTINE, MONT.	75.50 AC	3.60		3.60	36.31	35.59
10	C.B.&Q. R.R.			2.10		2.10		
9-D	HUNTLEY IRR. DT.		IRR. PERPETUATION ONLY					

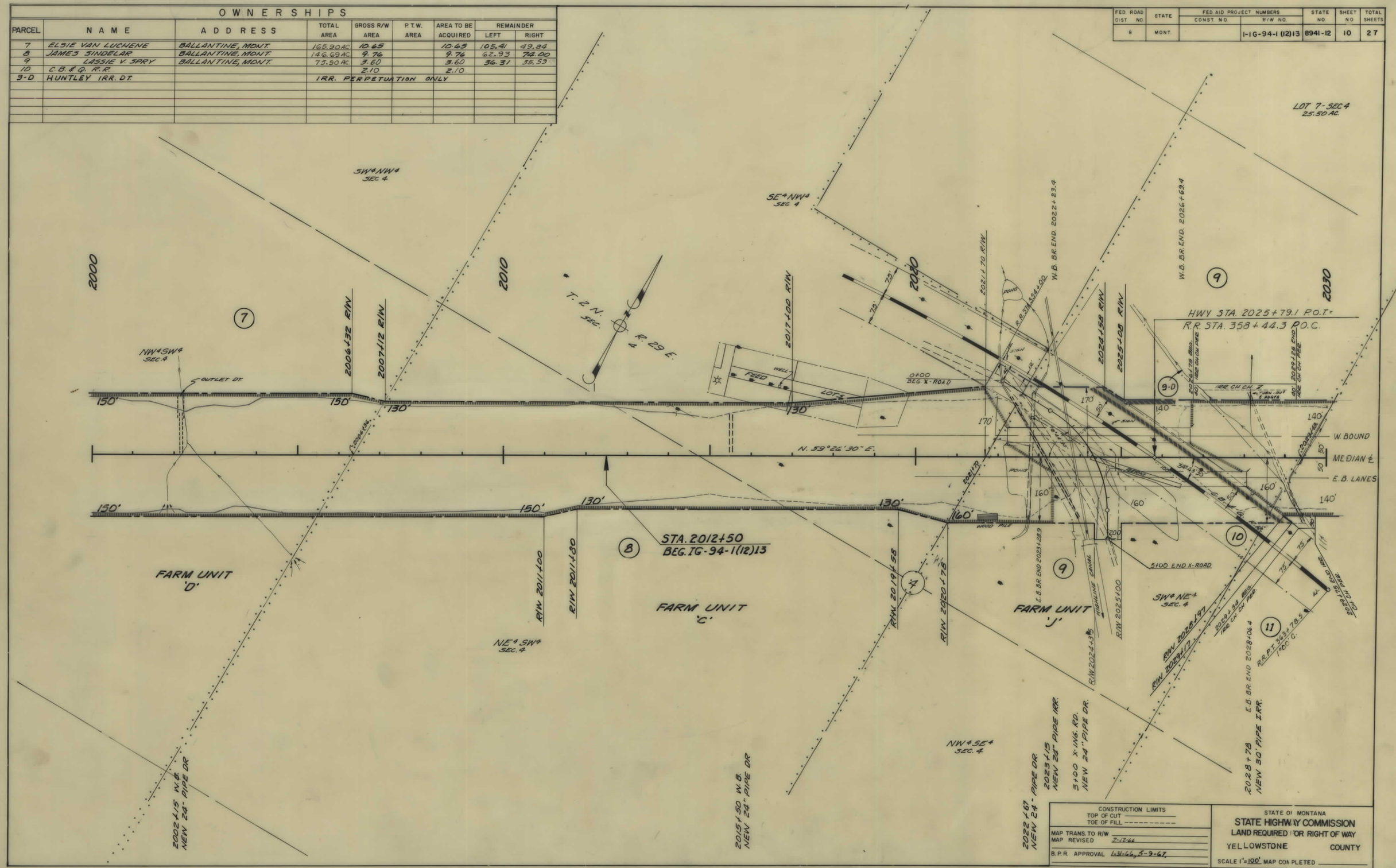

I IG 94-1(12)13 SHT 10 OF 27

FED. ROAD DIST. NO.	STATE	FED AID PROJECT NUMBERS CONST. NO.	R/W NO.	STATE NO.	SHEET NO.	TOTAL SHEETS
8	MONT.		I-IG-94-1(12)13	8941-12	11	27

OWNERSHIPS

PARCEL	NAME	ADDRESS	TOTAL AREA	GROSS R/W AREA	P.T.W. AREA	AREA TO BE ACQUIRED	REMAINDER LEFT	REMAINDER RIGHT
11	DORTHY ESTHER DAVIDSON	BALLANTINE, MONT.	75.50 AC.	4.85		4.85	29.05	41.60
12	DONALD G. & HAZEL H. MOYLE	BALLANTINE, MONT.		2.30		2.30		
13	JESSE E. CARR	BALLANTINE, MONT.	51.38	6.62		6.62	41.02	3.74
14	WILLIAM G. & RUTH M. BEARD	BALLANTINE, MONT.	91.72	10.52		10.52	57.06	24.14
11-D	HUNTLEY IRR. DISTRICT		IRR.	PERPETUATION		ONLY.		
12-D	"	"	"	"		"		
11-A *	DOROTHY ESTHER DAVIDSON			0.11		0.11	28.94	
13A *	JESSE E. CARR			1.81		1.81	39.21	
14A *	WM. G. & RUTH M. BEARD			0.20		0.20	56.86	
14B	" " "	" EASEMENT TAKEN IN NAME OF BUREAU OF RECLAMATION						

* DEED TO BE TAKEN IN THE NAME OF U.S.A. BUR. OF RECL.

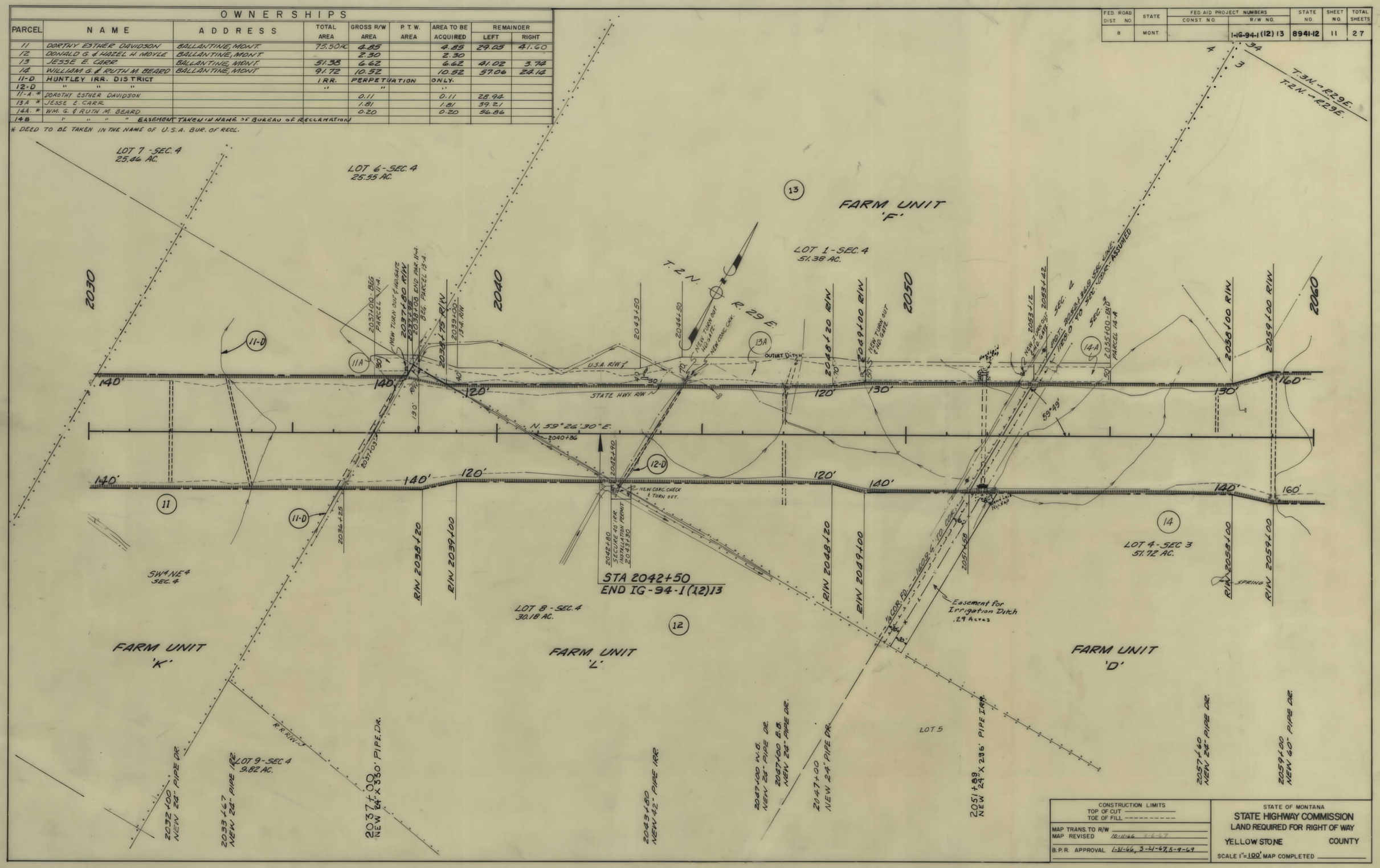

CONSTRUCTION LIMITS	STATE OF MONTANA
TOP OF CUT ————	STATE HIGHWAY COMMISSION
TOE OF FILL - - - - - - - -	LAND REQUIRED FOR RIGHT OF WAY
MAP TRANS. TO R/W	YELLOWSTONE COUNTY
MAP REVISED 10-11-66 4-6-67	
B.P.R. APPROVAL 1-31-66, 3-21-67, 5-9-69	SCALE 1" = 100' MAP COMPLETED

IG 94-1(12)13 SHT 11 OF 27

FED. ROAD DIST. NO.	STATE	FED AID PROJECT NUMBERS CONST. NO.	R/W NO.	STATE NO.	SHEET NO.	TOTAL SHEETS
8	MONT.		I-IG-94-1(12)13	8941-12	12	27

OWNERSHIPS

PARCEL	NAME	ADDRESS	TOTAL AREA	GROSS R/W AREA	P.T.W. AREA	AREA TO BE ACQUIRED	REMAINDER LEFT	REMAINDER RIGHT
14	WILLIAM G. & RUTH M. BEARD	BALLANTINE, MONT.	91.72 AC.	10.52		10.52	57.06	24.14
15	DONALD G. & HAZEL H. MOYLE	BALLANTINE, MONT.		5.23	0.62	4.61		
16	EDWARD & LIDIA WALTERS	BALLANTINE, MONT.	120.00	1.66	0.75	0.91	118.34	
17	D. F. CLEVELAND	BALLANTINE, MONT.	86.05	2.96	0.74	2.22		83.09
18	GLEN L. & LUCILE E. KEENER	BALLANTINE, MONT.	80.00	16.36	0.24	16.12	50.10	13.54
19	RONALD W. & JANET K. ANDERSON	BALLANTINE, MONT.	172.34	0.16	0.16			172.18
12 & 15	DONALD G. & HAZEL H. MOYLE	" "	110.03 AC.	7.53	0.62	6.91 AC.	0.50 AC.	102.06
18D	HUNTLEY IRR. DIST.	" "		IRR. PERPETUATION		ONLY		
16A *	EDWARD & LIDIA WALTERS.	" "		0.07		0.07	118.27	
18A *	GLEN L. & LUCILLE E. KEENER	" "		0.56		0.56	49.54	
18B *	" " " " " "	" "		0.57		0.57		12.37

* DEED TO BE TAKEN IN THE NAME OF U.S.A. BUR. OF RECL.

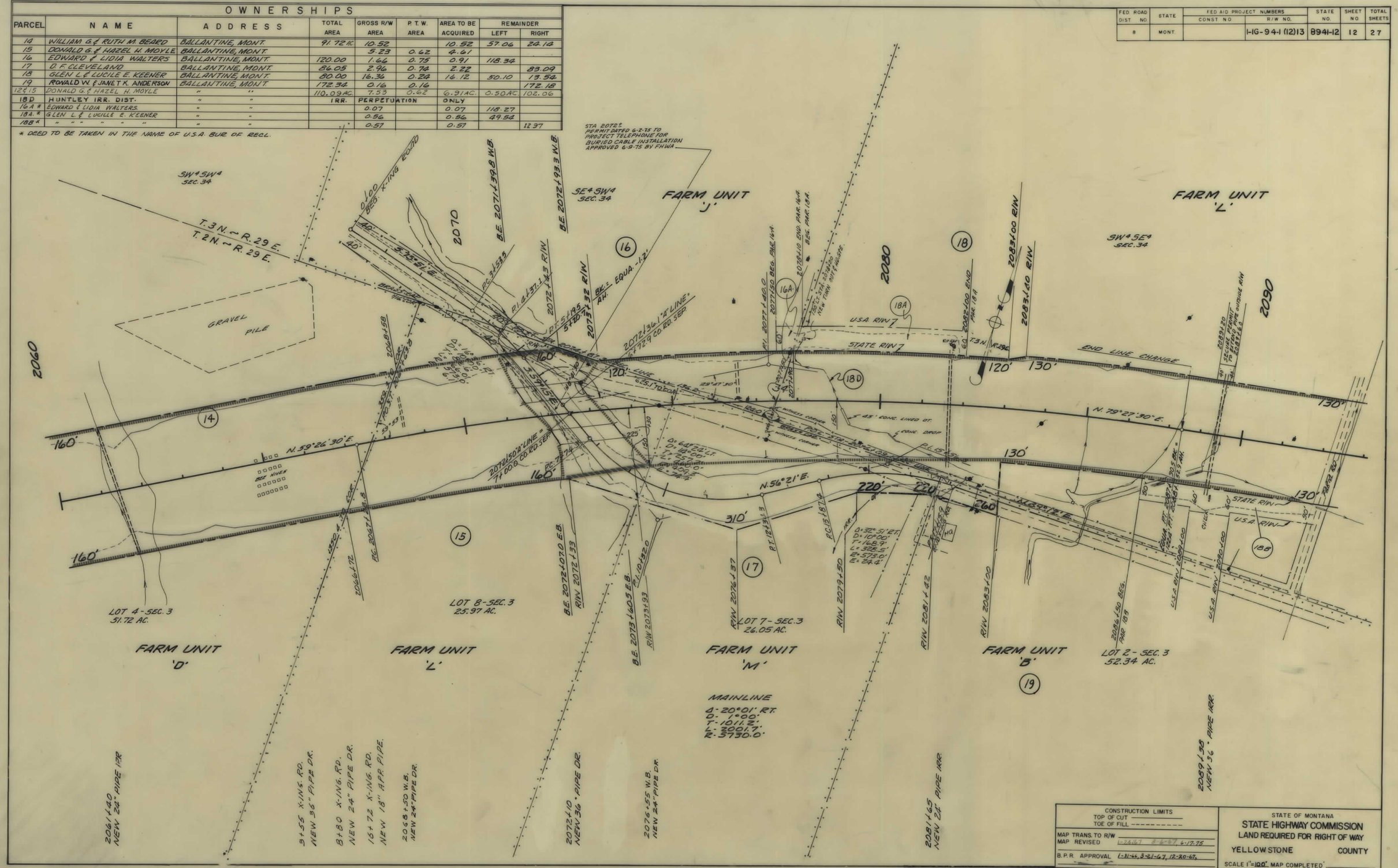

I IG 94-1(12)13 SHT 12 OF 27

FED. ROAD DIST. NO.	STATE	FED. AID PROJECT NUMBERS CONST. NO.	R/W NO.	STATE NO.	SHEET NO.	TOTAL SHEETS
8	MONT.		I-IG 94-1(12)13	8941-12	13	27

OWNERSHIPS

PARCEL	NAME	ADDRESS	TOTAL AREA	GROSS R/W AREA	P.T.W. AREA	AREA TO BE ACQUIRED	REMAINDER LEFT	REMAINDER RIGHT
18	GLEN L. & LUCILE E. KEENER	BALLANTINE, MONT.	80.00	16.36	0.24	16.12	50.10	13.54
20	LUCILE CROSBY	BALLANTINE, MONT.	80.00	17.85		17.85	21.57	40.58
44-D	HUNTLEY IRRIGATION DISTRICT.			IRRIGATION	PERPETUATION	ONLY.		
188*	GLEN L. KEENER	BALLANTINE, MONT.		0.51		0.51		12.97

* DEED TO BE TAKEN IN THE NAME OF U.S.A. BUR. OF RECL.

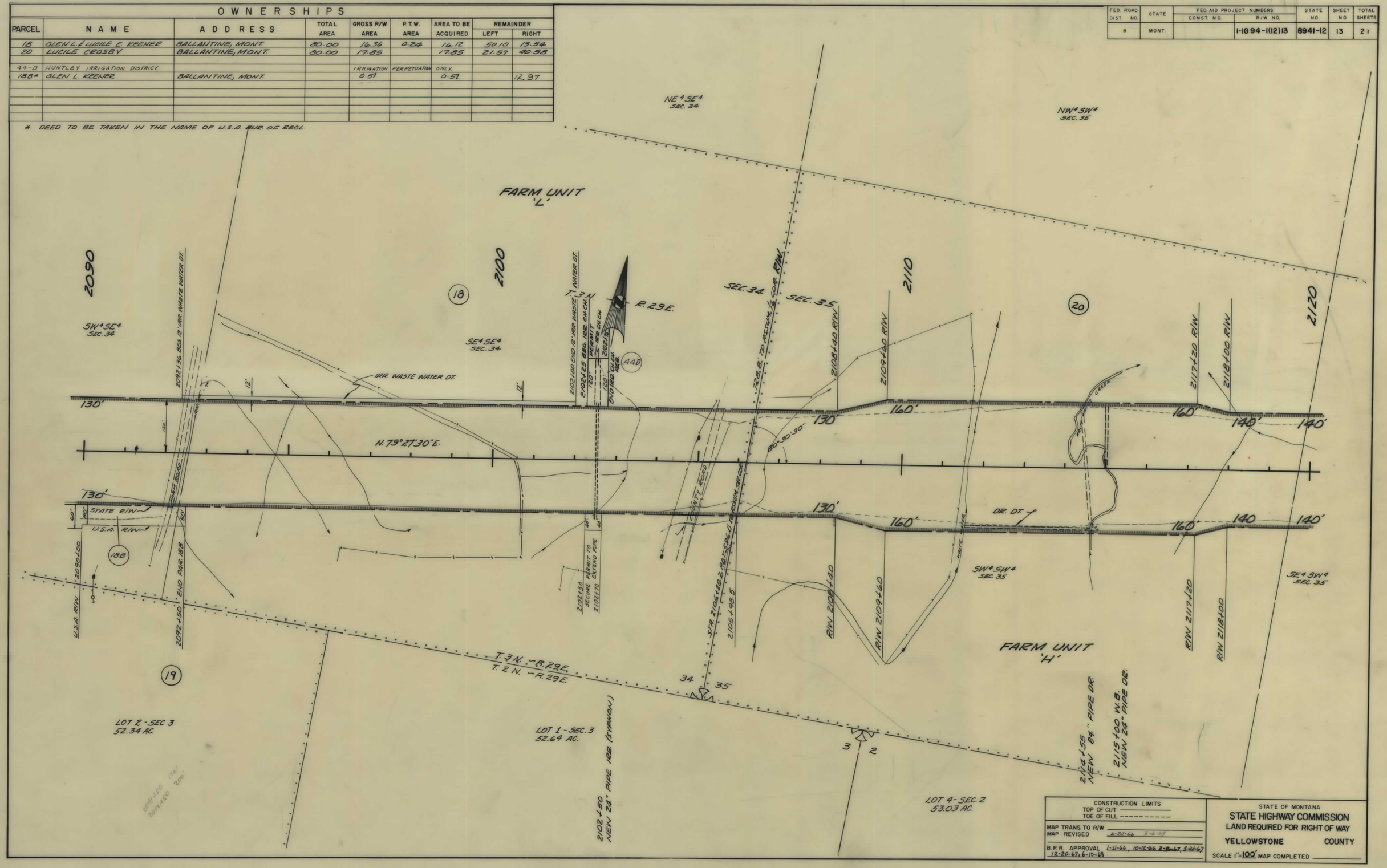

CONSTRUCTION LIMITS
TOP OF CUT
TOE OF FILL

MAP TRANS. TO R/W
MAP REVISED 6-22-66 3-6-67

B.P.R. APPROVAL 1-31-66, 10-12-66, 2-8-67, 3-21-67 12-20-67, 6-19-68

STATE OF MONTANA
STATE HIGHWAY COMMISSION
LAND REQUIRED FOR RIGHT OF WAY
YELLOWSTONE COUNTY
SCALE 1" = 100' MAP COMPLETED

I IG 94-1(12)13 SHT 13 OF 27

FED. ROAD DIST. NO.	STATE	FED AID PROJECT NUMBERS CONST. NO.	R/W NO.	STATE NO.	SHEET NO.	TOTAL SHEETS
8	MONT.		I-IG-94-1(12)13	8941-12	14	27

PARCEL	NAME	OWNERSHIPS ADDRESS	TOTAL AREA	GROSS R/W AREA	P.T.W. AREA	AREA TO BE ACQUIRED	REMAINDER LEFT	REMAINDER RIGHT	CONST. PERMIT AREA
20	LUCILE CROSBY	BALLANTINE, MONT.	80.0 AC.	17.85 AC.		17.85 AC.	21.57 AC.	40.58 AC.	
21	JAMES L. & J. W. CLEVELAND	BALLANTINE, MONT.	253.95 AC.	7.74 AC.		7.74 AC.	41.12 AC.	205.09 AC.	0.39 AC.
22	ALVIN W. FLETCHER	BILLINGS, MONT.	40.0 AC.	1.88 AC.		1.88 AC.		38.12 AC.	
23	GERALD SHERMAN	BALLANTINE, MONT.	80.0 AC.	6.02 AC.	0.16 AC.	5.86 AC.	AC.		
20-D	HUNTLEY IRR. DISTRICT			IRRIGATION	PERPETUATION	ONLY.			
20-D	E.G. DAVIS, C.B. JOHANNES, & HUNTLEY IRR. DIST.			"	"	"			
21-D	HUNTLEY IRR. DIST.			"	"	"			
21-A.*	J.L. & J.W. CLEVELAND	BALLANTINE, MONT.		0.88		0.88		204.21	
22-A.*	ALVIN W. FLETCHER	BILLINGS, MONT.		0.67		0.67		37.45	
21 B*	JAMES L. & J.W. CLEVELAND	BALLANTINE, MONT.		0.16		0.16	37.96		
23A*	GERALD SHERMAN	BALLANTINE, MONT.		0.70		0.70	72.01		

* DEED TO BE TAKEN IN THE NAME OF U.S.A. BUR. OF RECL.

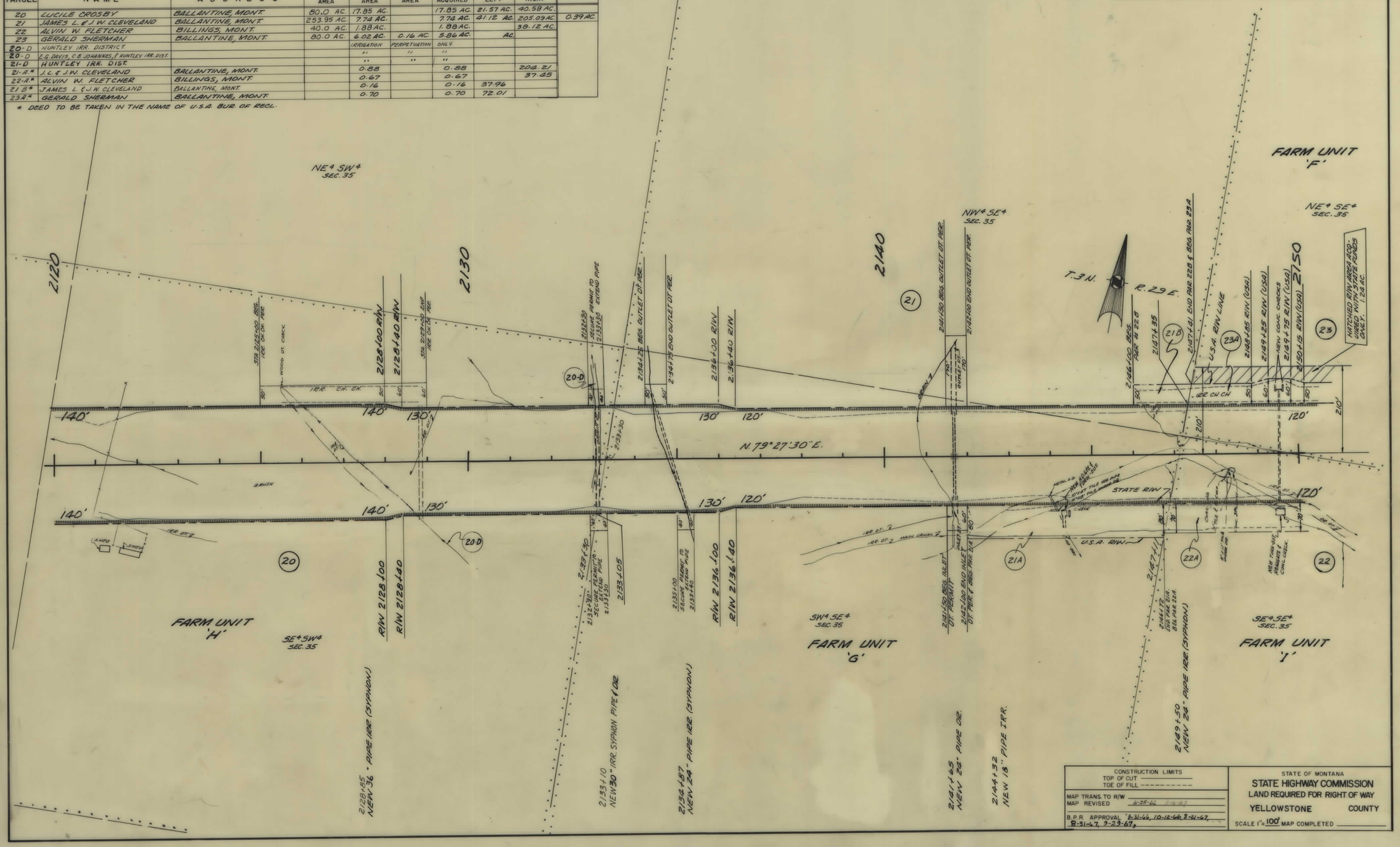

I-IG 94-1(12)13 SHT 14 OF 27

FED. ROAD DIST. NO.	STATE	FED. AID PROJECT NUMBERS CONST. NO.	R/W NO.	STATE NO.	SHEET NO.	TOTAL SHEETS
8	MONT.		I-IG-94-1(12)13	8941-12	15	21

OWNERSHIPS

PARCEL	NAME	ADDRESS	TOTAL AREA	GROSS R/W AREA	P. T. W. AREA	AREA TO BE ACQUIRED	REMAINDER LEFT	REMAINDER RIGHT
22	ALVIN W. FLETCHER	BILLINGS, MONT.	40.0 AC.	1.88 AC.		1.88 AC.		38.12 AC.
23	GERALD SHERMAN	BALLANTINE, MONT.	80.0 AC.	6.02 AC.	0.16 AC.	5.86 AC.	73.98 AC.	
24	HARRIET PARROTT	RT 3, BILLINGS, MONT.	160.0 AC.	16.67 AC.	0.35 AC.	16.32 AC.	126.95 AC.	16.38 AC.
22A*	ALVIN W. FLETCHER	BILLINGS, MONT.		0.67		0.67		37.45
23A*	GERALD SHERMAN	BALLANTINE, MONT.		0.70		0.70	72.01	
24A*	HARRIET PARROTT	RTE. 3, BILLINGS, MONT.		2.19	0.05	2.14	124.76	

* DEED TO BE TAKEN IN THE NAME OF U.S.A. BUR. OF RECL.

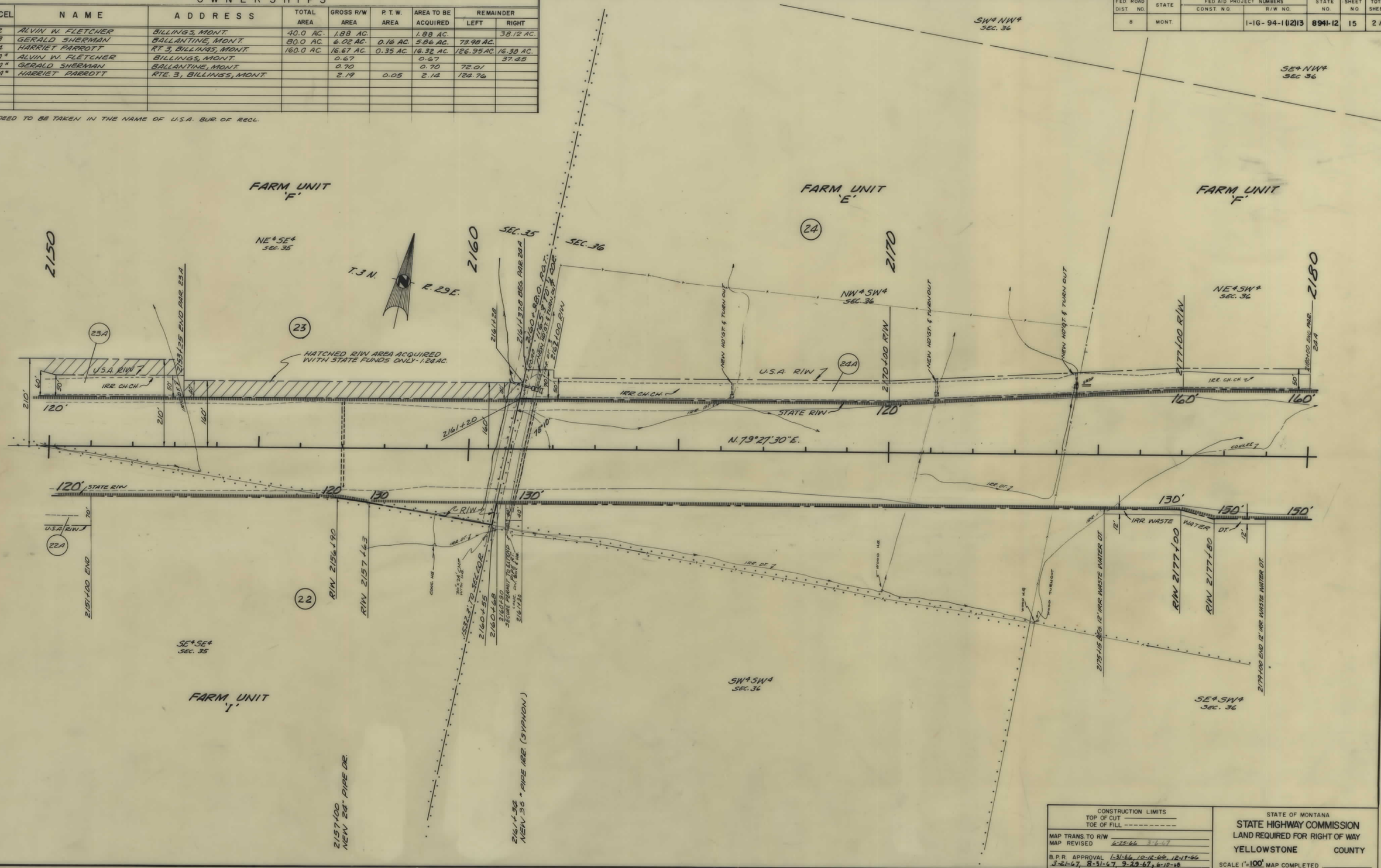

CONSTRUCTION LIMITS	STATE OF MONTANA
TOP OF CUT ————	STATE HIGHWAY COMMISSION
TOE OF FILL - - - - - - - - - -	LAND REQUIRED FOR RIGHT OF WAY
MAP TRANS. TO R/W ————	YELLOWSTONE COUNTY
MAP REVISED 6-25-66 3-6-67	
B.P.R. APPROVAL 1-31-66, 10-12-66, 12-13-66, 3-21-67, 8-31-67, 9-29-67, 6-10-68	SCALE 1" = 100' MAP COMPLETED ————

I IG 94-1(12)13 SHT 15 OF 27

FED. ROAD DIST. NO.	STATE	FED. AID PROJECT NUMBERS CONST. NO.	R/W NO.	STATE NO.	SHEET NO.	TOTAL SHEETS
8	MONT.		I-IG-94-1 (12)13	8941-12	16	27

OWNERSHIPS

PARCEL	NAME	ADDRESS	TOTAL AREA	GROSS R/W AREA	P.T.W. AREA	AREA TO BE ACQUIRED	REMAINDER LEFT	REMAINDER RIGHT
24	HARRIET PARROTT	RT. 3, BILLINGS, MONT.	160.0 AC.	16.67 AC.	0.35 AC.	16.32 AC.	126.95 AC.	16.38 AC.
25	GALE & MARGARET ANDERSON	BALLANTINE, MONT.	80.0 AC.	9.55 AC.	0.17 AC.	9.38 AC.	12.35 AC.	58.10 AC.
26	GALE & MARGARET ANDERSON	BALLANTINE, MONT.	70.0 AC.	6.09 AC.		6.09 AC.		63.91 AC.
27	WORDEN TRADING CO.	WORDEN, MONT.	88.82 AC.	4.16 AC.		4.16 AC.	84.66 AC.	
25D	HUNTLEY IRR. DT.		IRR.	PERPETUATION		ONLY		

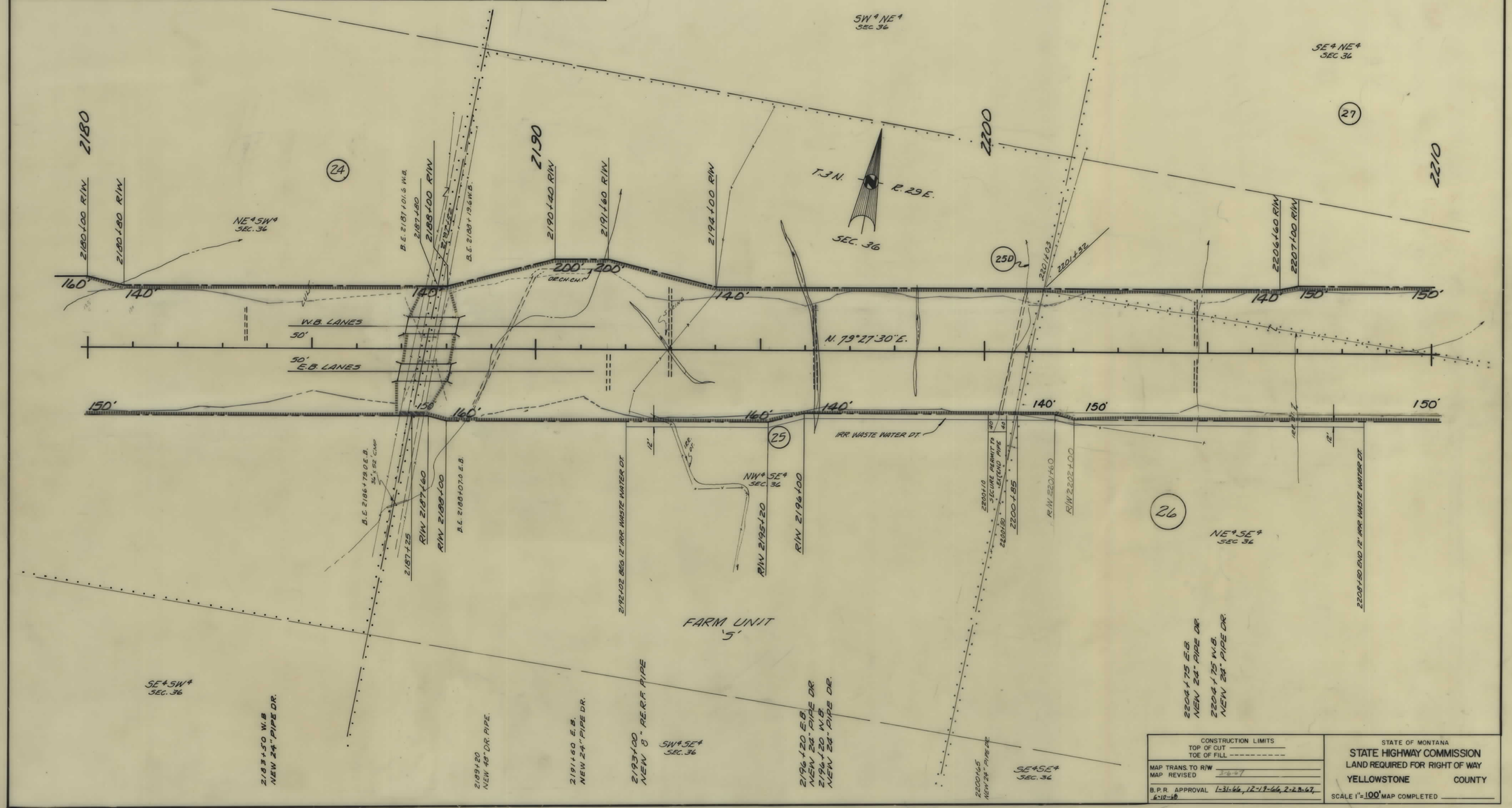

CONSTRUCTION LIMITS
TOP OF CUT
TOE OF FILL

MAP TRANS. TO R/W
MAP REVISED 7-6-67

B.P.R. APPROVAL 1-31-66, 12-19-66, 2-28-67, 6-10-68

STATE OF MONTANA
STATE HIGHWAY COMMISSION
LAND REQUIRED FOR RIGHT OF WAY
YELLOWSTONE COUNTY

SCALE 1" = 100' MAP COMPLETED

I IG 94-1(12)13 SHT 16 OF 27

FED. ROAD DIST. NO.	STATE	FED. AID PROJECT NUMBERS CONST. NO.	R/W NO.	STATE NO.	SHEET NO.	TOTAL SHEETS
8	MONT.		I-IG-94-1(12)13	8941-12	17	27

OWNERSHIPS

PARCEL	NAME	ADDRESS	TOTAL AREA	GROSS R/W AREA	P.T.W. AREA	AREA TO BE ACQUIRED	REMAINDER LEFT	REMAINDER RIGHT
26	GALE & MARGARET A. ANDERSON	BALLANTINE, MONT.	70.0 AC.	6.09 AC.		6.09 AC.		63.91 AC
27	WORDEN TRADING CO.	WORDEN, MONT.	88.82 AC.	4.16 AC.		4.16 AC.	84.66 AC.	
28	LAWRENCE E. & M.M. FOCHER	WORDEN, MONT.	63.60 AC.	5.12 AC.		5.12 AC.	8.31 AC.	50.17 AC.
29	CHARLES H. & M. J. WALLAR	BALLANTINE, MONT.	110.0 AC.	20.12 AC.	1.80 AC.	18.32 AC.	27.26 AC.	62.62 AC.
29A*	" " " "	" "		0.82	0.04	0.78	26.44	
29-D	HUNTLEY IRR. DISTRICT.			IRRIGATION	PERPETUATION	ONLY.		

* DEED TO BE TAKEN IN THE NAME OF U.S.A. BUR. OF RECL.

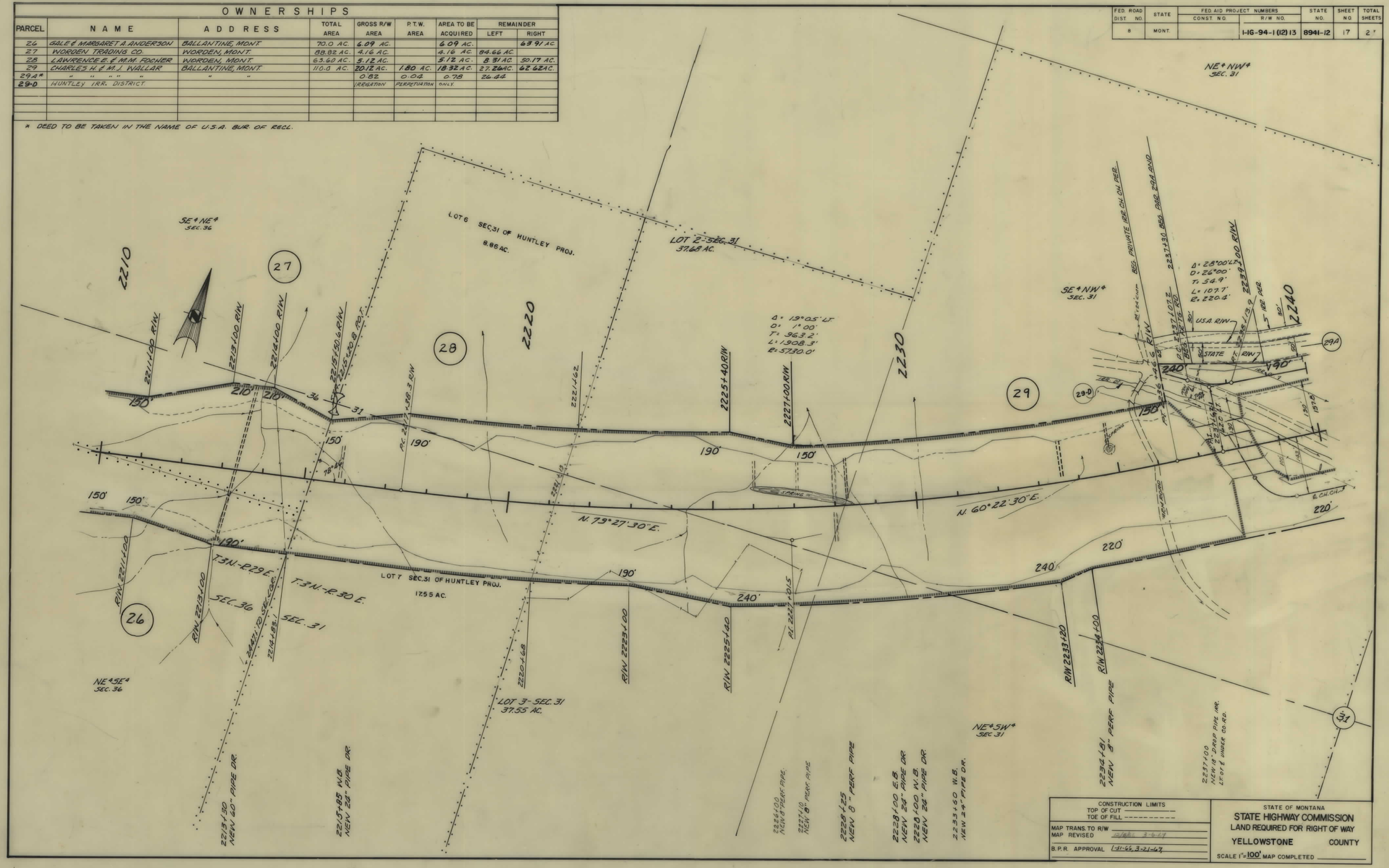

I IG 94-1(12)13 SHT 17 OF 27

FED. ROAD DIST. NO.	STATE	FED AID PROJECT NUMBERS CONST. NO.	R/W NO.	STATE NO.	SHEET NO.	TOTAL SHEETS
8	MONT.		I-IG-94-1(12)13	8941-12	18	27

OWNERSHIPS

PARCEL	NAME	ADDRESS	TOTAL AREA	GROSS R/W AREA	P.T.W. AREA	AREA TO BE ACQUIRED	REMAINDER LEFT	REMAINDER RIGHT
29	CHARLES H. & M. J. WALLER	BALLANTINE, MONT.	110.0 AC.	20.12 AC.	1.80 AC.	18.32 AC.	27.26 AC.	62.62 AC.
30	ORVILLE R. & VIOLET N. LARSON	BALLANTINE, MONT.	120.0 AC.	6.02 AC.	0.24 AC.	5.78 AC.	3.04 AC.	110.94 AC.
31	GEORGE H. & LOUISE J. ADOLPH	WORDEN, MONT.	SEE SHEET #20.	2.24 AC.		2.24 AC.		
32	JUANITA J. MORRIS	WORDEN, MONT.	80.0 AC.	9.01 AC.	0.30 AC.	8.71 AC.	18.60 AC.	52.42 AC.
29A*	CHARLES H. WALLER	BALLANTINE, MONT.		0.82	0.04	0.78	26.44	
31A*	GEORGE ADOLPH	WORDEN, MONT.		0.92		0.92	116.26	
32A*	JUANITA J. MORRIS	" "		0.16		0.16	18.41	
32B*	" " "	" "		1.31		1.31		51.11

* DEED TO BE TAKEN IN THE NAME OF U.S.A. BUR. OF RECL.

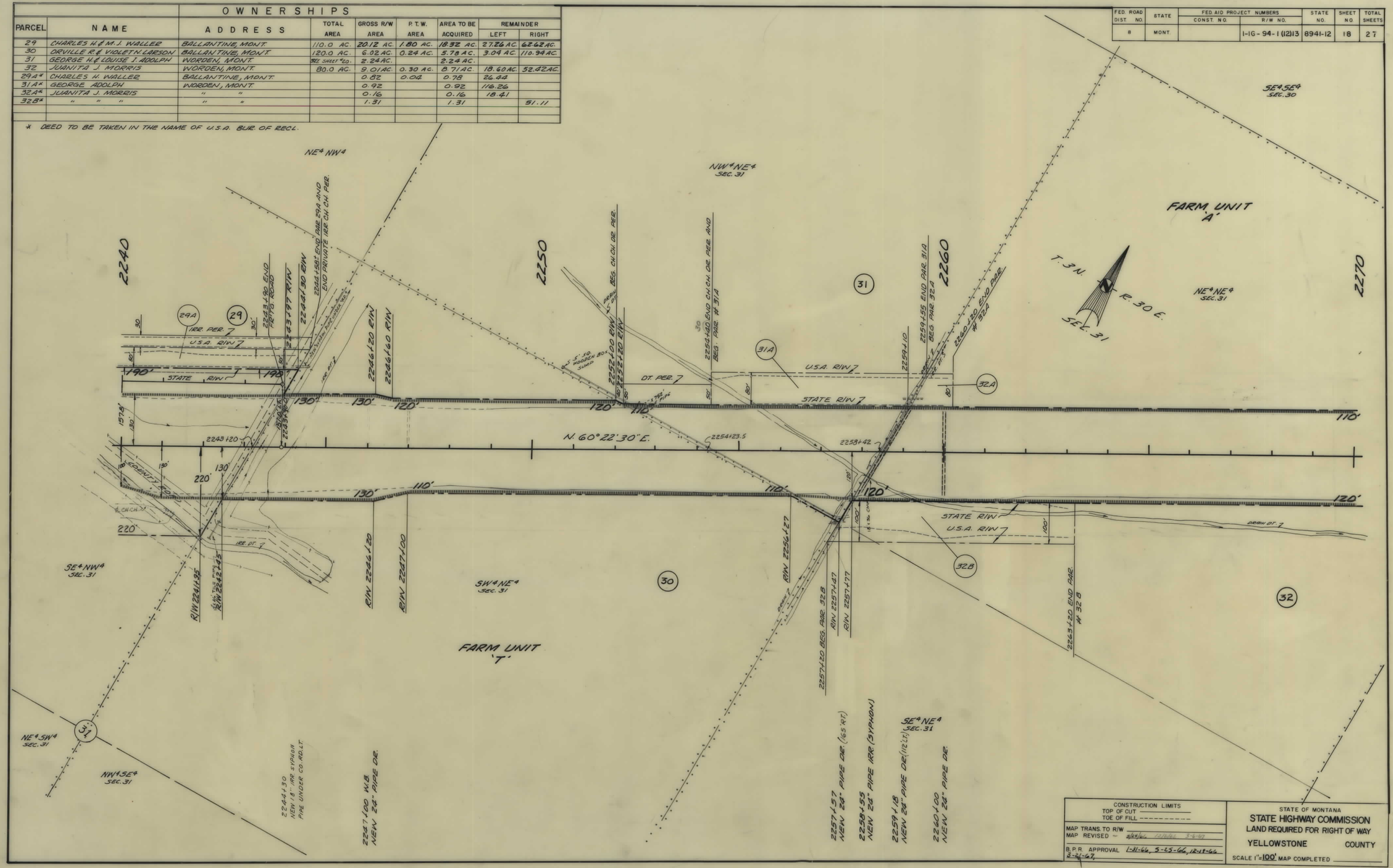

I IG 94-1(12)13 SHT 18 OF 27

FED. ROAD DIST. NO.	STATE	FED. AID PROJECT NUMBERS CONST. NO.	R/W NO.	STATE NO.	SHEET NO.	TOTAL SHEETS
8	MONT.		I-IG-94-1(12)13	8941-2	19	27

OWNERSHIPS

PARCEL	NAME	ADDRESS	TOTAL AREA	GROSS R/W AREA	P. T. W. AREA	AREA TO BE ACQUIRED	REMAINDER LEFT	REMAINDER RIGHT
32	JUANITA J. MORRIS	WORDEN, MONT.	80.0 AC.	9.01 AC.	0.30 AC.	8.71 AC.	18.60 AC.	52.42 AC.
33	HARRY W. PEARSON	POMPEYS PILLAR	133.14 AC.	10.71 AC.	1.51 AC.	9.20 AC.	35.52 AC.	86.91 AC.
34	CLEO & IDA SHERRODD	POMPEYS PILLAR	229.18 AC.	17.97 AC.		17.97 AC.	156.38 AC.	54.83 AC.
33A*	HARRY W. PEARSON	" "		0.21		0.21		86.70
34A*	CLEO SHERRODD	" "		0.35		0.35		54.48

* DEED TO BE TAKEN IN THE NAME OF U.S.A. BUR. OF RECL.

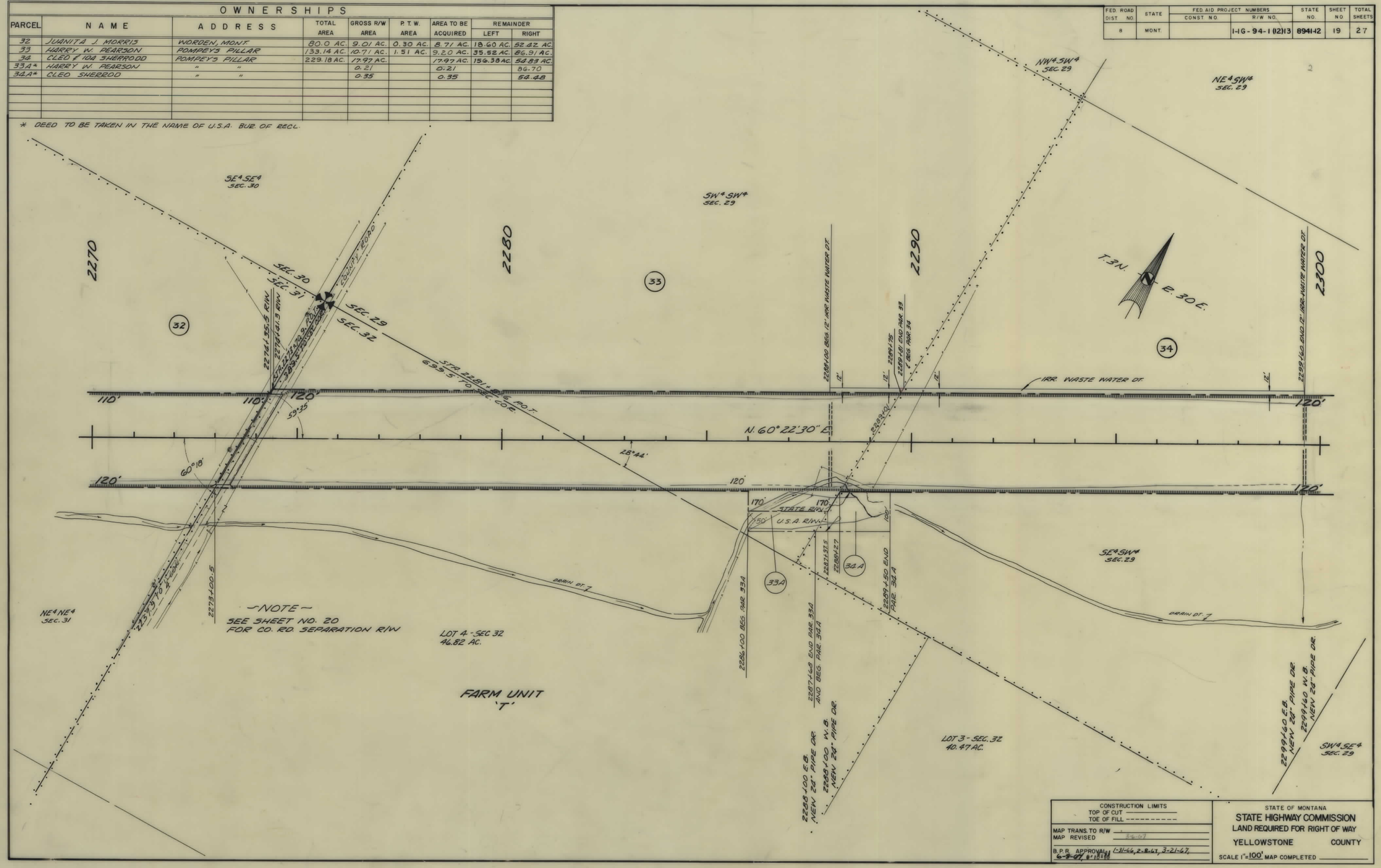

CONSTRUCTION LIMITS
TOP OF CUT
TOE OF FILL

MAP TRANS. TO R/W
MAP REVISED 5-6-67

B.P.R. APPROVAL 1-31-66, 2-8-67, 3-21-67, 6-3-67, 8-10-68

STATE OF MONTANA
STATE HIGHWAY COMMISSION
LAND REQUIRED FOR RIGHT OF WAY
YELLOWSTONE COUNTY
SCALE 1" = 100' MAP COMPLETED

I IG 94-1(12)13 SHT 19 OF 27

FED. ROAD DIST. NO.	STATE	FED. AID PROJECT NUMBERS CONST. NO.	R/W NO.	STATE NO.	SHEET NO.	TOTAL SHEETS
8	MONT.		I-IG-94-1(12)13	8941-12	20	27

OWNERSHIPS

PARCEL	NAME	ADDRESS	TOTAL AREA	GROSS R/W AREA	P. T. W. AREA	AREA TO BE ACQUIRED	REMAINDER LEFT	REMAINDER RIGHT
32	JUANITA J. MORRIS	WORDEN, MONT.	80.0 AC.	9.01 AC.	0.30 AC.	8.71 AC.	18.57 AC.	52.42 AC.
33	HARRY W. PEARSON	POMPEY'S PILLAR, MONT.	133.14 AC.	10.71 AC.	1.51 AC.	9.20 AC.	35.52 AC.	86.91 AC.
43	GEORGE H. & LOUISE I. ADOLPH	WORDEN, MONT.		0.58 AC.	0.29 AC.	0.29 AC.		
31 & 43	GEORGE H. & LOUISE I. ADOLPH	" "	120.0 AC.	2.82 AC.	0.29 AC.	2.53 AC.	117.18 AC.	
32D	HUNTLEY IRR. DIST.		IRRIG.	PERPETUATION		ONLY		

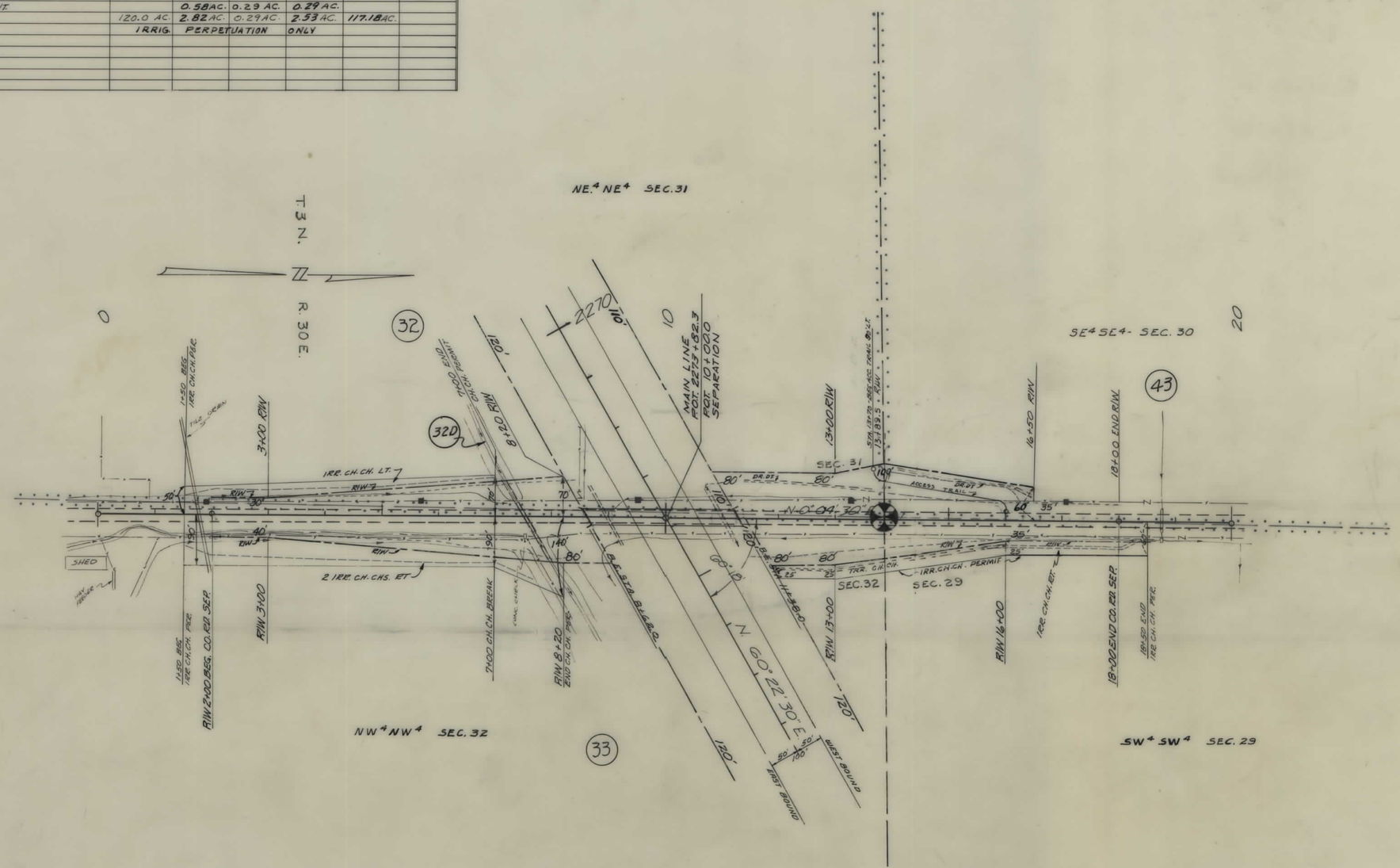

CONSTRUCTION LIMITS	STATE OF MONTANA
TOP OF CUT _____	STATE HIGHWAY COMMISSION
TOE OF FILL ----------	LAND REQUIRED FOR RIGHT OF WAY
MAP TRANS. TO R/W _____	YELLOWSTONE COUNTY
MAP REVISED 5-26-66 - 7-5-66	
B. P. R. APPROVAL 1-31-66, 3-16-66, 5-25-66, 10-16-66, 2-8-67, 10-3-67	SCALE 1" = 100' MAP COMPLETED _____

I-IG 94-1(12)13 SHT 20 OF 27

FED. ROAD DIST. NO.	STATE	FED. AID PROJECT NUMBERS CONST. NO.	R/W NO.	STATE NO.	SHEET NO.	TOTAL SHEETS
8	MONT.		I-IG-94-1(12)13	8941-12	21	27

OWNERSHIPS

PARCEL	NAME	ADDRESS	TOTAL AREA	GROSS R/W AREA	P.T.W. AREA	AREA TO BE ACQUIRED	REMAINDER LEFT	REMAINDER RIGHT
34	CLEO & IDA SHERRODD	POMPEYS PILLAR, MONT.	229.18 AC.	17.97 AC.		17.97 AC.	156.38 AC.	54.83 AC.
35	EARL W. & K. B. WITZEL	POMPEYS PILLAR, MONT.	201.24 AC.	9.97 AC.		9.97 AC.	11.32 AC.	179.95 AC.
34B *	CLEO SHERRODD	" " "		1.84		1.84		52.64

* DEED TO BE TAKEN IN THE NAME OF U.S.A. BUR. OF RECL.

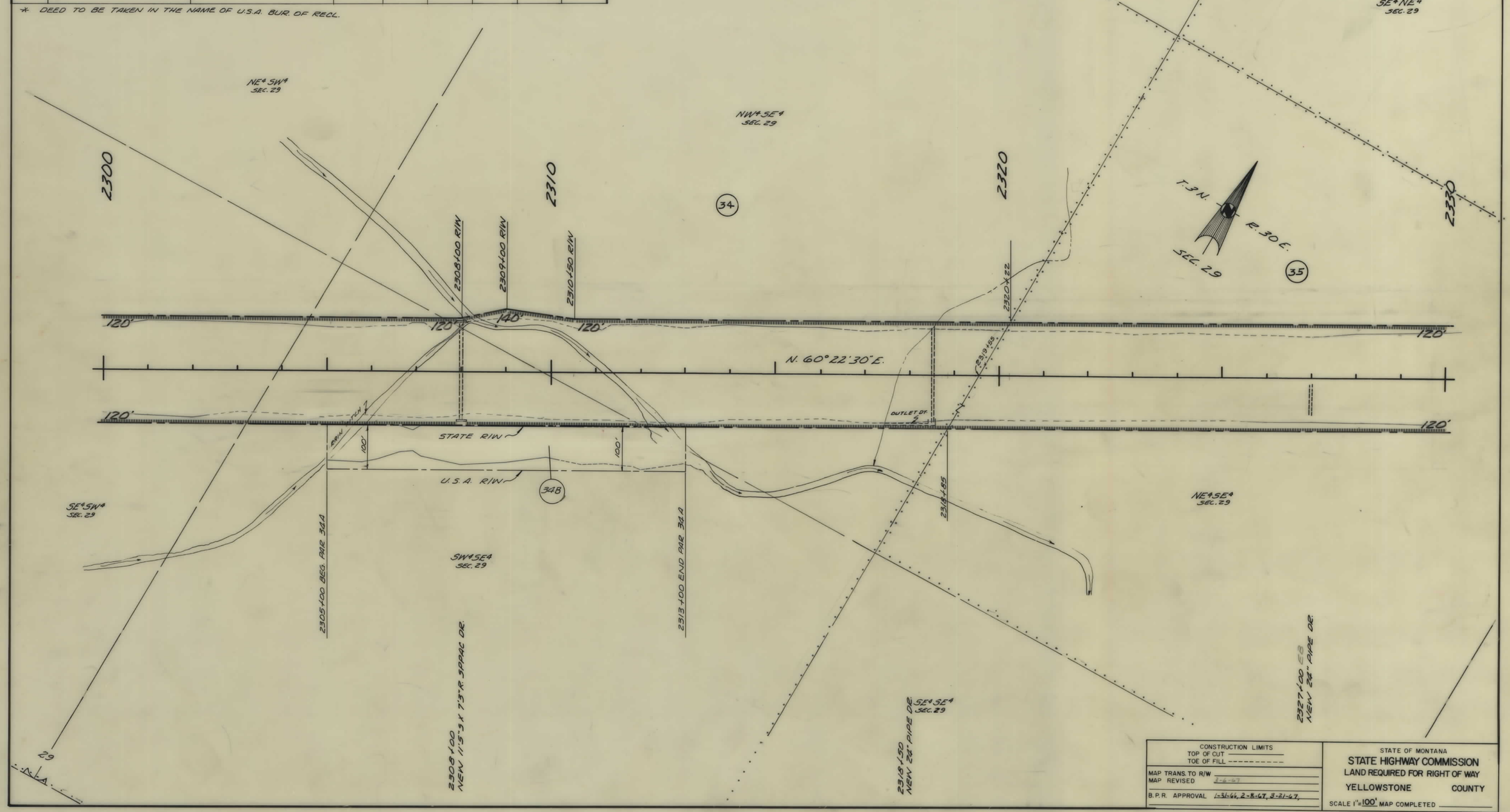

CONSTRUCTION LIMITS	STATE OF MONTANA
TOP OF CUT ———	STATE HIGHWAY COMMISSION
TOE OF FILL - - - - - - - -	LAND REQUIRED FOR RIGHT OF WAY
MAP TRANS. TO R/W ———	YELLOWSTONE COUNTY
MAP REVISED 3-6-67	
B.P.R. APPROVAL 1-31-66, 2-8-67, 3-21-67,	SCALE 1" = 100' MAP COMPLETED ———

I IG 94-1(12)13 SHT 21 OF 27

FED ROAD DIST NO	STATE	FED AID PROJECT NUMBERS CONST NO	R/W NO	STATE NO	SHEET NO	TOTAL SHEETS
8	MONT		I-16-94-1(12)13	8941-12	22	27

OWNERSHIPS

PARCEL	NAME	ADDRESS	TOTAL AREA	GROSS R/W AREA	P.T.W. AREA	AREA TO BE ACQUIRED	REMAINDER LEFT	REMAINDER RIGHT
35	EARL W. & K.B. WITZEL	POMPEYS PILLAR, MONT.		9.97 AC.		9.97 AC.		
36	MARTIN TSCHIDA	POMPEYS PILLAR, MONT.	80.0 AC.	6.79 AC.		6.79 AC.	69.03 AC.	4.18 AC.
37	DONALD J. & MARYANN BOLLINGER	1011 RIMROCK RD, BILLINGS, MONT.	80.0 AC.	8.56 AC.	0.19 AC.	8.37 AC.	47.04 AC.	24.40 AC.
37A *	" " " "	" " " " "		1.03		1.03	46.01	

* DEED TO BE TAKEN IN THE NAME OF U.S.A. BUR. OF RECL.

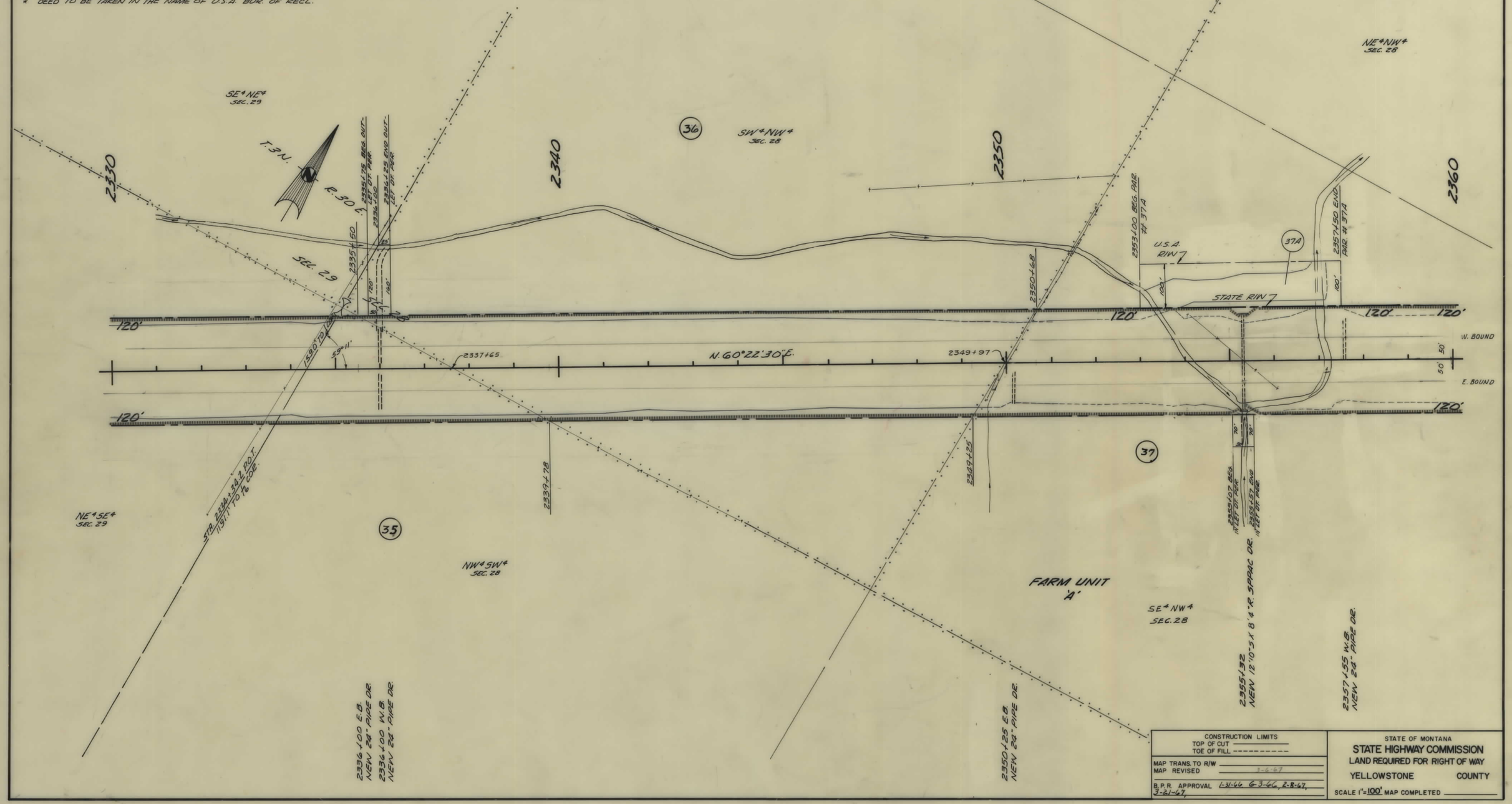

CONSTRUCTION LIMITS	STATE OF MONTANA
TOP OF CUT ————	STATE HIGHWAY COMMISSION
TOE OF FILL - - - - - - - -	LAND REQUIRED FOR RIGHT OF WAY
MAP TRANS. TO R/W ————	YELLOWSTONE COUNTY
MAP REVISED 3-6-67	
B.P.R. APPROVAL 1-31-66 6-3-66, 2-8-67, 3-21-67,	SCALE 1"=100' MAP COMPLETED ————

I IG 94-1(12)13 SHT 22 OF 27

FED. ROAD DIST. NO.	STATE	FED. AID PROJECT NUMBERS CONST. NO.	R/W NO.	STATE NO.	SHEET NO.	TOTAL SHEETS
8	MONT		I-IG 94-1(12)13	8941-12	23	27

OWNERSHIPS

PARCEL	NAME	ADDRESS	TOTAL AREA	GROSS R/W AREA	P.T.W. AREA	AREA TO BE ACQUIRED	REMAINDER LEFT	REMAINDER RIGHT
37	DONALD J. & MARYANN BOLLINGER	1411 RIMROCK RD., BILLINGS, MONT.		8.56 AC.	0.19 AC.	8.37 AC.		
38	EMMA BELLE BOLLINGER	BILLINGS, MONT.		41.84 AC.	3.32 AC.	38.52 AC.		
37 & 46	DONALD J. & MARYANN BOLLINGER	1411 RIMROCK RD., BILLINGS, MONT.	80.00 AC.	8.95 AC.	0.39 AC.	8.56 AC.	46.24 AC.	24.81 AC.
51	N.P.R.R.			3.86 AC.	2.82 AC.	1.04 AC.		
38A*	EMMA BELLE BOLLINGER	BILLINGS, MONT.		2.00		2.00		

* DEED TO BE TAKEN IN THE NAME OF U.S.A. BUR. OF RECL.

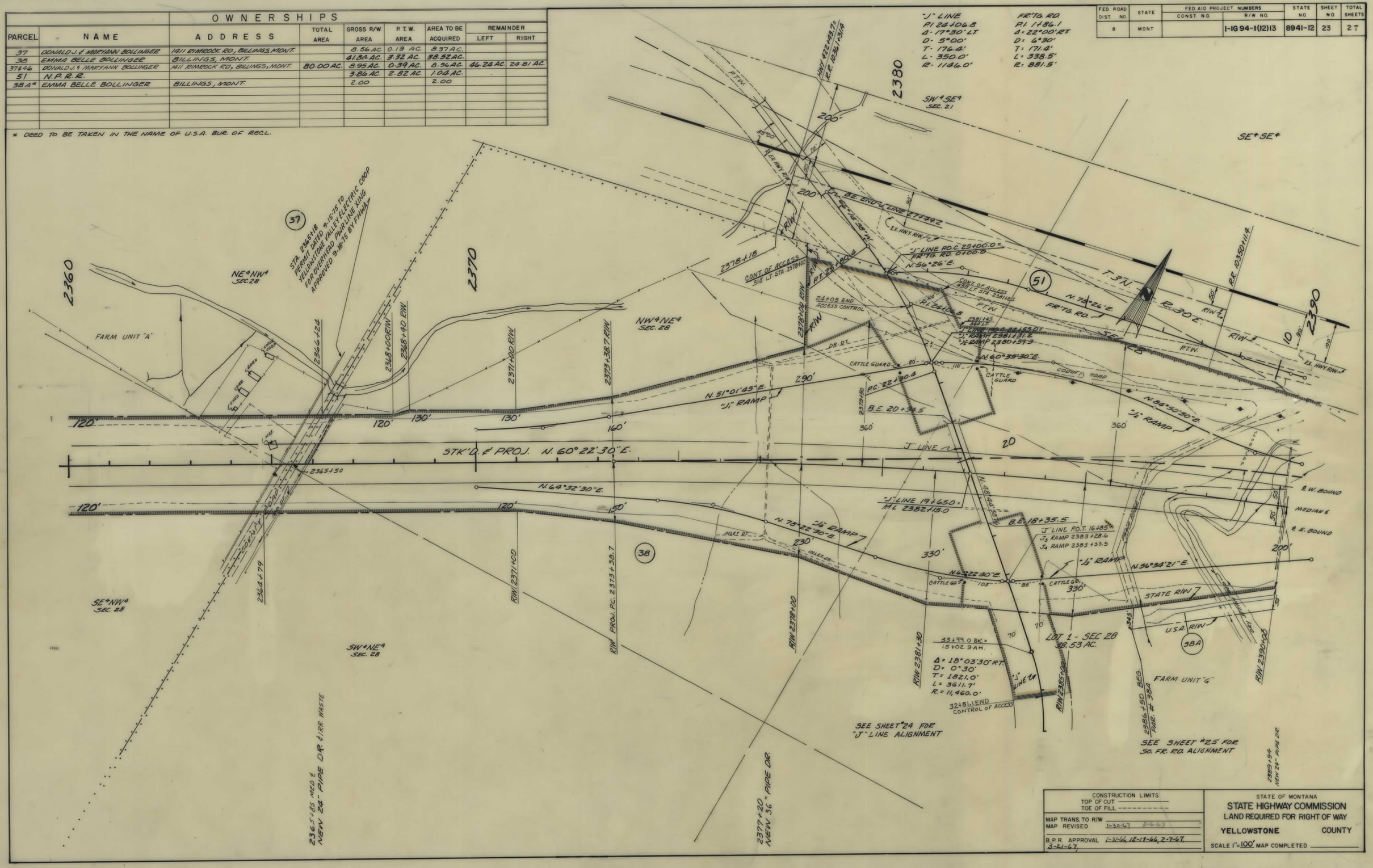

CONSTRUCTION LIMITS	STATE OF MONTANA
TOP OF CUT ———	STATE HIGHWAY COMMISSION
TOE OF FILL - - - - - -	LAND REQUIRED FOR RIGHT OF WAY
MAP TRANS. TO R/W	YELLOWSTONE COUNTY
MAP REVISED 1-30-67 3-6-67	
B.P.R. APPROVAL 1-31-66, 12-18-66, 2-7-67, 3-21-67	SCALE 1" = 100' MAP COMPLETED

I IG 94-1(12)13 SHT 23 OF 27

FED. ROAD DIST. NO.	STATE OF MONTANA	FED. AID PROJECT NUMBERS		STATE NO.	SHEET NO.	TOTAL SHEETS
		CONST. NO.	R/W NO.			
8			I-IG-94-1 (12) 13	8941-12	24	27

OWNERSHIPS

PARCEL	NAME	ADDRESS	TOTAL AREA	GROSS R/W AREA	P. T. W. AREA	AREA TO BE ACQUIRED	REMAINDER LEFT	REMAINDER RIGHT
44	EARL W. & KATHERINE BOHL WITZEL	POMPEYS PILLAR, MONT.		0.16	0.05	0.11		
45	CONEY & DOLLY LOFING	" " "	40.0	0.13	0.10	0.03		39.87
46	DONALD J. & MARY ANN BOLLINGER	1411 RIMROCK RD.-BILLINGS, MONT.		0.39	0.20	0.19		
47	EMMA BELLE BOLLINGER	BILLINGS, MONT.		11.32	0.31	11.01		
35444	EARL W. & KATHERINE BOHL WITZEL	POMPEYS PILLAR, MONT.	201.24	10.13	0.05	10.08	11.32	179.79

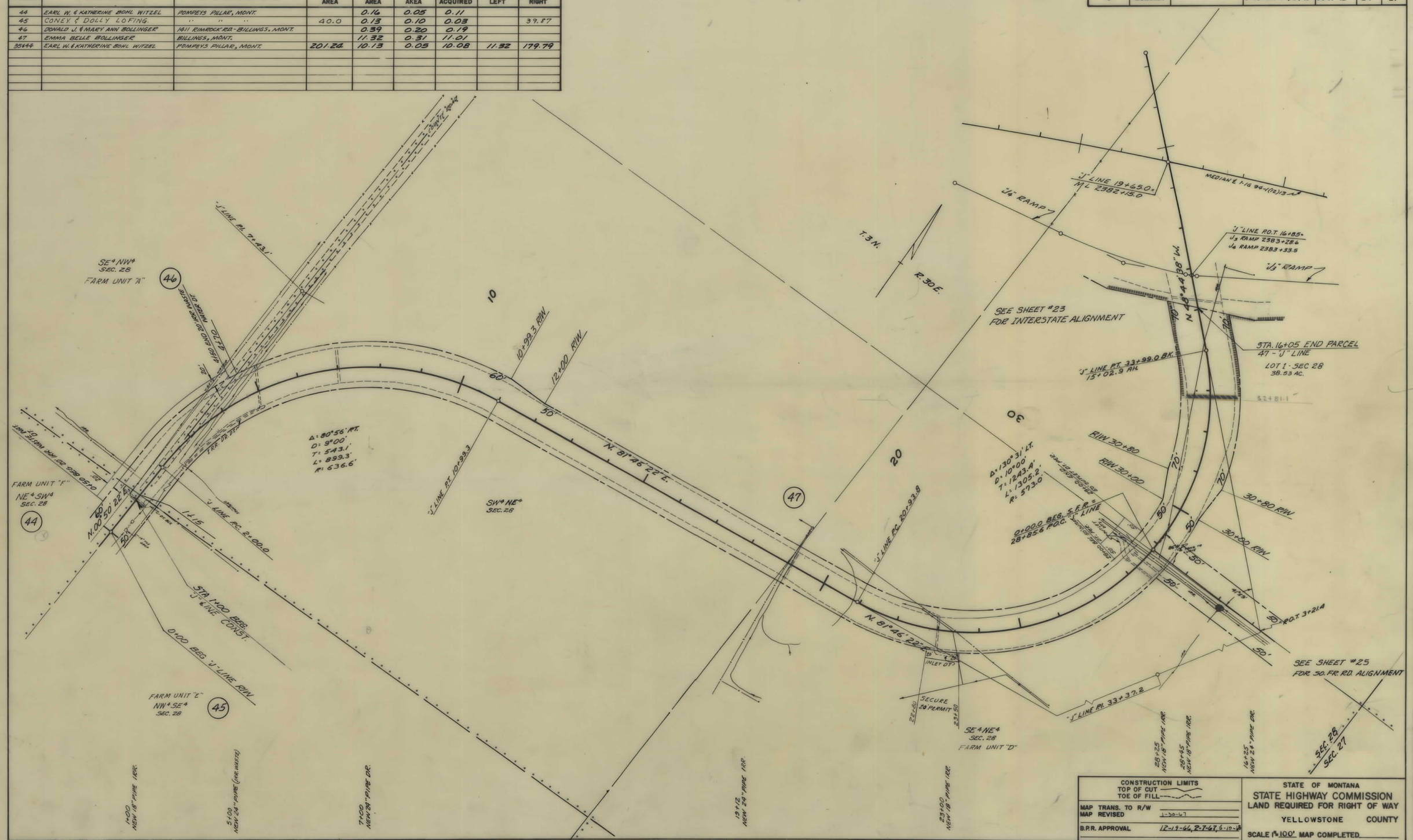

CONSTRUCTION LIMITS
TOP OF CUT
TOE OF FILL

MAP TRANS. TO R/W
MAP REVISED 1-30-67

B.P.R. APPROVAL 12-19-66, 2-7-67, 5-10-68

STATE OF MONTANA
STATE HIGHWAY COMMISSION
LAND REQUIRED FOR RIGHT OF WAY
YELLOWSTONE COUNTY
SCALE 1" = 100' MAP COMPLETED

I IG 94-1(12)13 SHT 24 OF 27

FED. ROAD DIST. NO.	STATE OF MONTANA	FED. AID PROJECT NUMBERS		STATE	SHEET	TOTAL
		CONST. NO.	R/W NO.	NO.	NO.	SHEETS
8			I-IG-94-1(12)13	8941-12	25	27

OWNERSHIPS

PARCEL	NAME	ADDRESS	TOTAL AREA	GROSS R/W AREA	P. T. W. AREA	AREA TO BE ACQUIRED	REMAINDER LEFT	REMAINDER RIGHT
47	EMMA BELLE BOLLINGER	BILLINGS, MONT.		11.32	0.31	11.01		
47 & 38	EMMA BELLE BOLLINGER	BILLINGS, MONT.	236.54	53.16	3.63	49.53	11.62	171.76
48	ADDIE FOSTER CLARK	POMPEYS PILLAR, MONT.	40.00	1.90	0.06	1.84		38.10

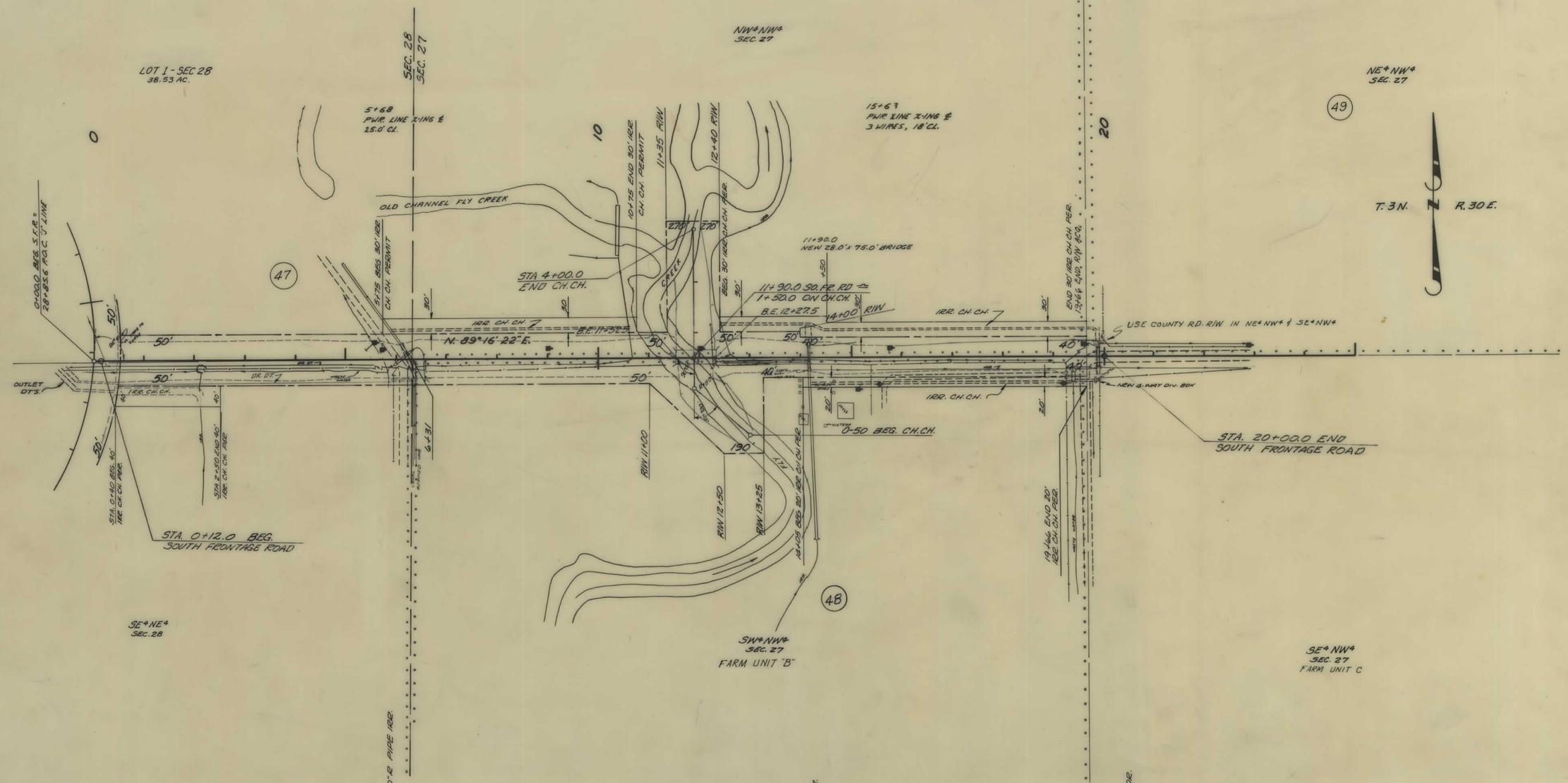

CONSTRUCTION LIMITS	STATE OF MONTANA
TOP OF CUT ———	STATE HIGHWAY COMMISSION
TOE OF FILL ———	LAND REQUIRED FOR RIGHT OF WAY
MAP TRANS. TO R/W	YELLOWSTONE COUNTY
MAP REVISED	
B.P.R. APPROVAL 12-17-66	SCALE 1" = 100' MAP COMPLETED

I-IG 94-1(12)13 SHT 25 OF 27

FED. ROAD DIST. NO.	STATE	FED. AID PROJECT NUMBERS CONST. NO.	R/W NO.	STATE NO.	SHEET NO.	TOTAL SHEETS
8	MONT.		I-IG94-1(12)13	8941-12	26	27

OWNERSHIPS

PARCEL	NAME	ADDRESS	TOTAL AREA	GROSS R/W AREA	P.T.W. AREA	AREA TO BE ACQUIRED	REMAINDER LEFT	REMAINDER RIGHT
38	EMMA BELLE BOLLINGER	BILLINGS, MONT.		41.84	3.32	38.52		
49	CLETUS R. & MARJORIE SHERRODD	POMPEYS PILLAR, MONT.	117.15	14.13	0.35	13.78		103.02
38D	HUNTLEY IRR. DIST.	IRR.	PERPETUATION			ONLY		
38A*	EMMA BELLE BOLLINGER	BILLINGS, MONT.		2.00		2.00		
49A*	CLETUS R. SHERRODD	POMPEYS PILLAR, MONT.		3.37		3.37		99.65

* DEED TO BE TAKEN IN THE NAME OF U.S.A. BUR. OF RECL.

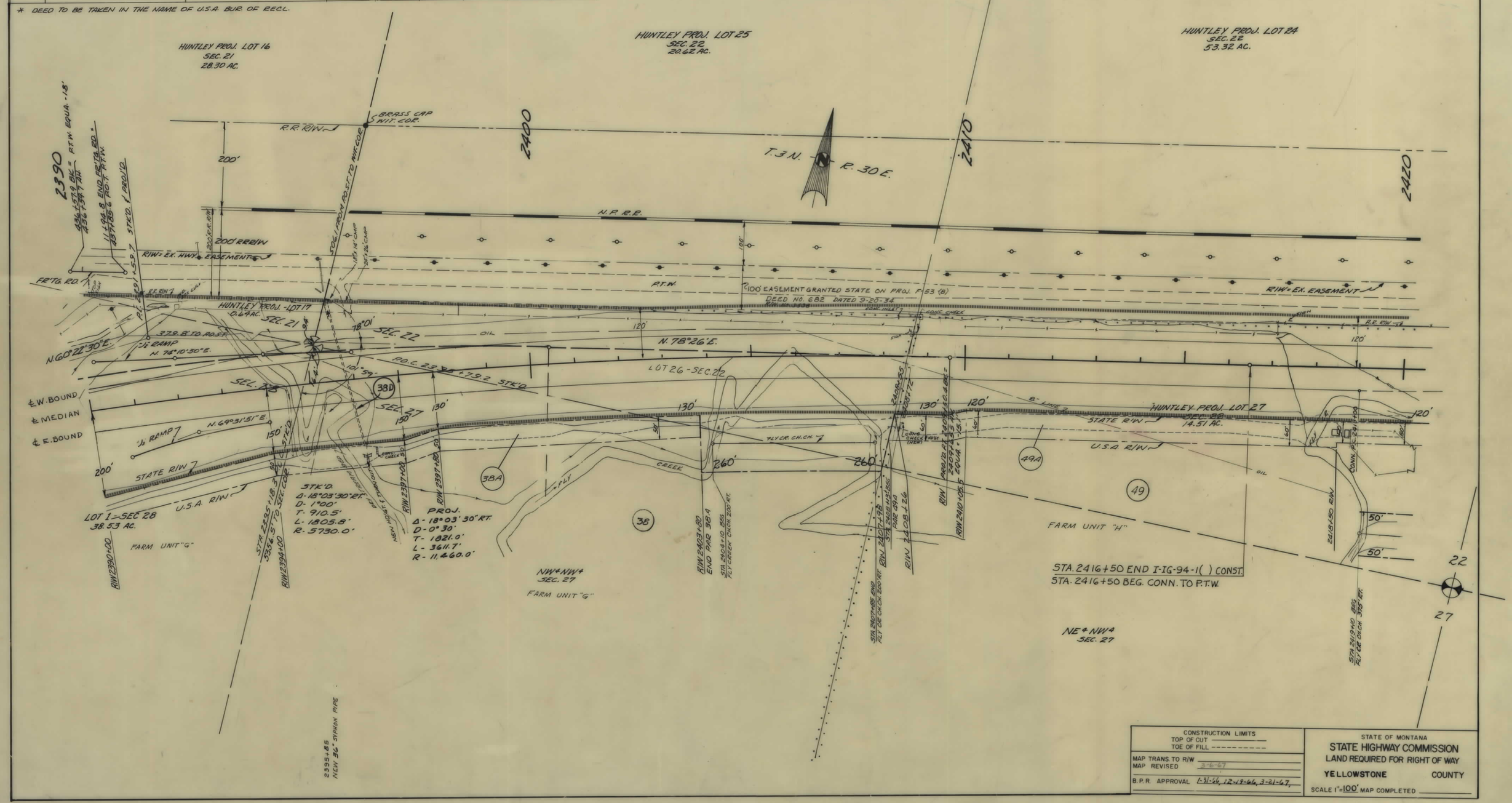

CONSTRUCTION LIMITS	STATE OF MONTANA
TOP OF CUT ————	STATE HIGHWAY COMMISSION
TOE OF FILL - - - - - - - -	LAND REQUIRED FOR RIGHT OF WAY
MAP TRANS. TO R/W	YELLOWSTONE COUNTY
MAP REVISED 3-6-67	
B.P.R. APPROVAL 1-31-66, 12-19-66, 3-21-67,	SCALE 1" = 100' MAP COMPLETED

I IG 94—1(12)13 SHT 26 OF 27

FED ROAD DIST. NO	STATE	FED AID PROJECT NUMBERS CONST. NO	R/W NO	STATE NO	SHEET NO	TOTAL SHEETS
8	MONT		I-IG 94-1(12) 13	8941-12	27	27

OWNERSHIPS

PARCEL	NAME	ADDRESS	TOTAL AREA	GROSS R/W AREA	P.T.W. AREA	AREA TO BE ACQUIRED	REMAINDER LEFT	REMAINDER RIGHT
49	CLETUS R. & MARJORIE SHERRODD	POMPEYS PILLAR, MONT.	117.15	14.13	0.35	13.78		103.02
50	RUTH BOHL ET. AL.	2107 ELM ST. - BILLINGS, MONT.	TEMPORARY CONST. EASEMENT ONLY.					
49A*	CLETUS R. SHERRODD	POMPEYS PILLAR, MONT.		3.37		3.37		99.65
49B	CLETUS R. SHERRODD	POMPEYS PILLAR, MONTANA		0.44		0.44		

* DEED TO BE TAKEN IN THE NAME OF U.S.A. BUR. OF RECL.

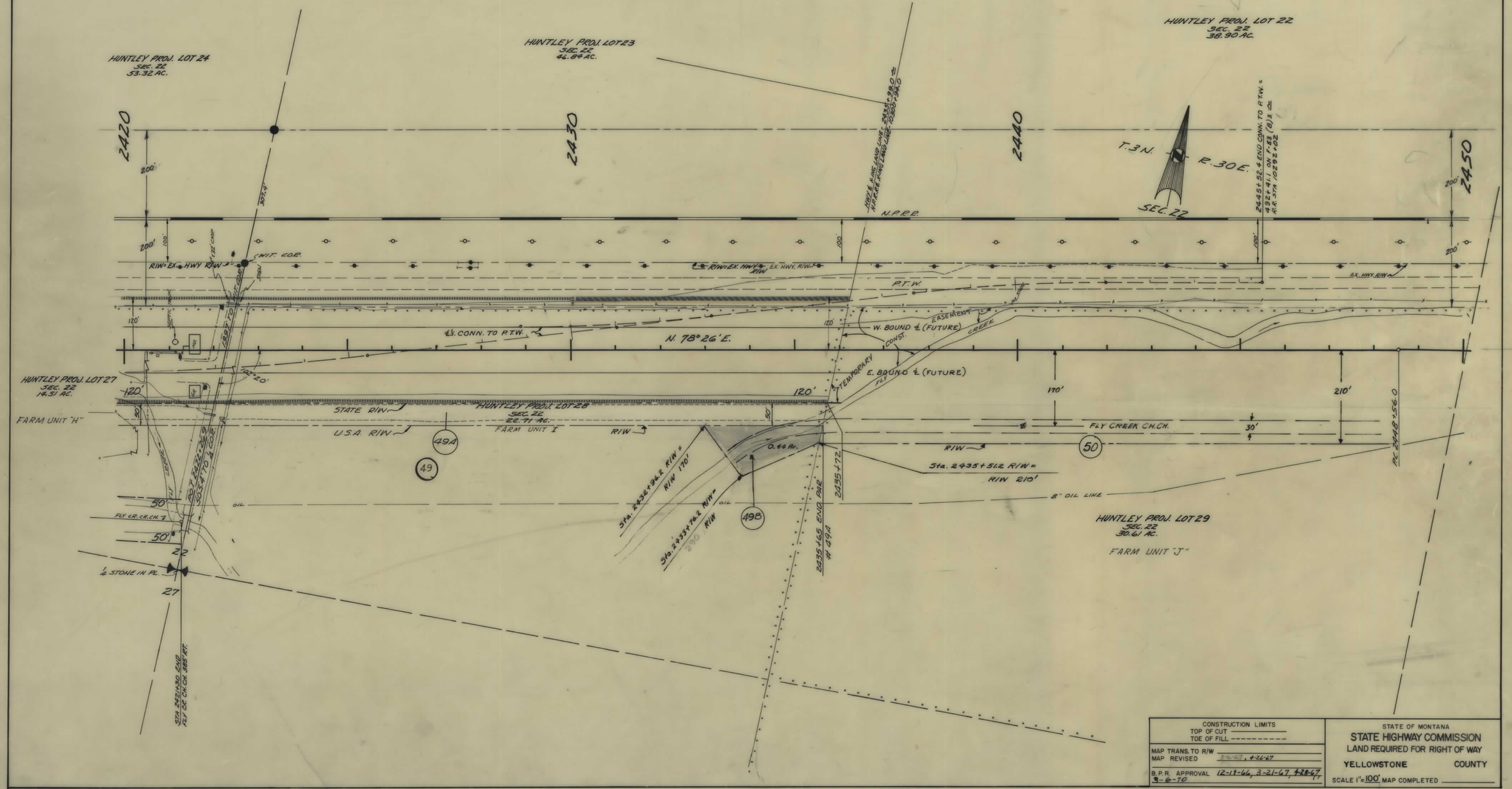

CONSTRUCTION LIMITS	STATE OF MONTANA
TOP OF CUT ———	STATE HIGHWAY COMMISSION
TOE OF FILL - - - - - - - - -	LAND REQUIRED FOR RIGHT OF WAY
MAP TRANS. TO R/W ———	YELLOWSTONE COUNTY
MAP REVISED 3-6-67, 4-26-67	
B.P.R. APPROVAL 12-13-66, 3-21-67, 4-28-67, 9-8-70	SCALE 1" = 100' MAP COMPLETED ———

I IG 94-1(12)13 SHT 27 OF 27