PLANS
NOT
TO
SCALE

FED. ROAD DIST. NO.	STATE OF MONTANA	FED. AID PROJECT NUMBERS		STATE NO.	SHEET NO.	TOTAL SHEETS
		CONST. NO.	R/W NO.			
8			I-94-3(14)95	8943-14	1	21

ROSEBUD—WEST

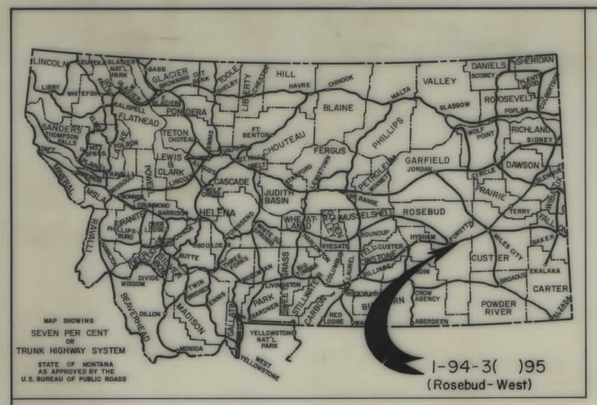

STATE OF MONTANA

STATE HIGHWAY COMMISSION

RIGHT OF WAY PLAN OF

FEDERAL AID PROJECT NO. I-94-3(14)95 R/W
I-94-3( )95 CONST.

ROSEBUD-WEST

8.906 MILES

CONVENTIONAL SIGNS

RIGHT OF WAY LINE
CENTERLINE (℄) OR PROJECTED LINE
STK'D. CENTERLINE
PARCEL NUMBER
OWNERSHIP BOUNDARY
R/W USE EXISTING R/W LT. OR RT.
PRESENT TRAVELED WAY (P.T.W.)
R/W LINE FENCED
RAILROAD R/W
CONSTRUCTION LIMITS CUT FILL
FENCE LINE
CONTROL OF ACCESS WITH FENCE
CONTROL OF ACCESS WITHOUT FENCE
GATE IN FENCE
CATTLE GUARD=24'
STATE & NATIONAL BORDER LINES
CITY OR TOWN LIMITS LINE
COUNTY LINE
RESERVATION LINE
TOWNSHIP & SECTION LINE
1/2 SECTION LINE
1/4 SECTION LINE
SECTION CORNER FOUND UNFOUND
1/4 SECTION COR.
1/16 SECTION COR.
CENTER OF SECTION
TELEPHONE OR TELEGRAPH POLES IN PLACE
POWER POLES IN PLACE
TEL. OR TEL. OR POWER POLES TO BE MOVED
NEW PIPES
OLD PIPES IN PLACE
OUTLET DITCH
INLET DITCH
DITCHES
CHANNEL CHANGES CH. CH.
BRIDGE
RAILROADS

N

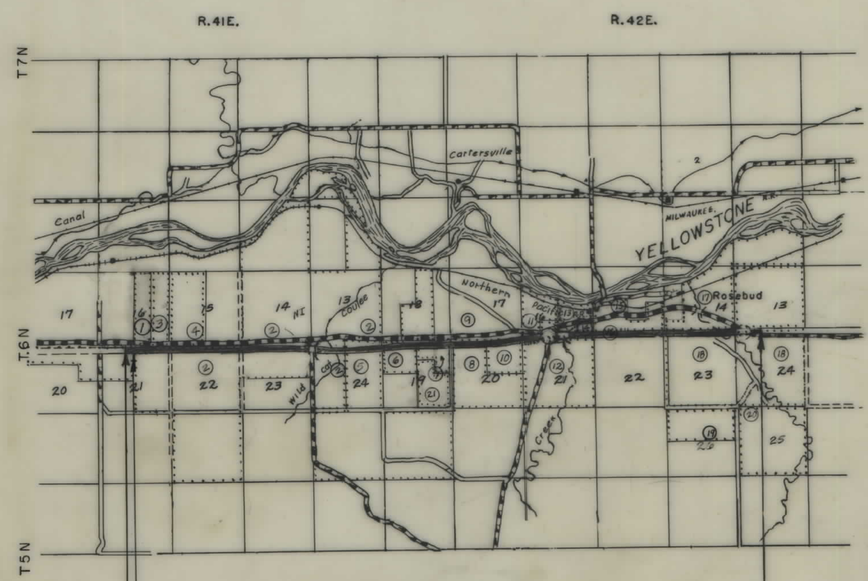

STA.190+00.0 END I-94-3( )91

STA.193+85.0 END I-94-3(22)91 R/W =
STA.193+85.0 BEG. I-94-3(14)95

STA 660+00.0 END. I-94-3(14)95
STA.660+00.0 BEG I-94-3(11)105

INDEX

PARCEL NO.	OWNERSHIPS	SHEET NO.
1	HENRY J. BORER	3
2	IVAN DAHLMAN	3,4,5,6,7,8&9
3	JOHN J. BORER JR. ET. AL.	3&4
4	HELEN C. ANDERSON	4&5
5	GEORGE & NEIL LARSON	8&9
6	P.E. Mc KEEVER	9&10
7	JOSEPH H. & OTTO A., JR., WARTH	10&11
8	HENRY LARSON	11&12
9	FRED. W. & ANNA E. ZEMPLE	10,11,12&13
10	Jessie & ESTHER NIELSEN	12&13
11	THE STATE OF MONTANA	13&14
12	NORTHERN PACIFIC RAILWAY	13&14
13	GEORGE H. MARTIN	13&14
14	THE STATE OF MONTANA	14
15	NORTHERN PACIFIC RAILWAY	14,15&16
16	MID-YELLOWSTONE ELECTRIC CO-OP, INC.	15
17	DONALD L. LUHMAN	16,17&18
18	HARRY KENNEDY	18,19,20&21
19	GEORGE DAVIDSON, INC.	19
20	CLIFFORD WRIGHT, INC	19
21	ELEANOR Mc KEEVER	10

STATE HIGHWAY COMMISSION OF MONTANA

APPROVED:

8-23 1968

Lewis M. Griffin
STATE HIGHWAY ENGINEER

STATE OF MONTANA REGISTERED No. 1745 LEWIS M. GRIFFIN CIVIL ENGINEER AND LAND SURVEYOR

U.S. DEPARTMENT OF TRANSPORTATION
FEDERAL HIGHWAY ADMINISTRATION
BUREAU OF PUBLIC ROADS

APPROVED:

DIVISION ENGINEER DATE

10-30-68, 1-28-69

9-6-68

P.E. I 94-3 (5) 91

I94-3(14)95 SHT 1 OF 21

2 of 21 on Project ~~No.~~ I-94-3(14)95 wasn't filmed due to dark background. If copy needed, contact photo lab.



I 94-3(14)95 SHT 2 OF 21

FED. ROAD DIST. NO.	STATE OF MONTANA	FED. AID PROJECT NUMBERS CONST. NO.	R/W NO.	STATE NO.	SHEET NO.	TOTAL SHEETS
8			I-94-3(14)95	8943-14	3	21

OWNERSHIPS

PARCEL	NAME	ADDRESS	TOTAL AREA	GROSS R/W AREA	P. T. W. AREA	AREA TO BE ACQUIRED	REMAINDER LEFT	REMAINDER RIGHT	CONST. PERMIT AREA
1	HENRY J. BORER	2504 N. RUSSETT, PORTLAND, ORE.	160.0 AC.	1.71 AC.	0.91 AC.	0.8 AC.	158.29 AC.		
* 2	IVAN DAHLMAN	FORSYTH, MONT.	3,995.0 AC.	128.4 "	11.4 "	117.0 "	1915.2 "	1883.6 AC.	
3	JOHN J. BORER JR.	6014 EL CANON, WOODLAND HILLS, CAL.	160.0 AC.	2.5 "	0.9 "	1.6 "	157.5 "		

* THE REMAINDERS DO NOT INCLUDE GROSS R/W AREA FROM I-94-3(22)91 (61.8 AC.)

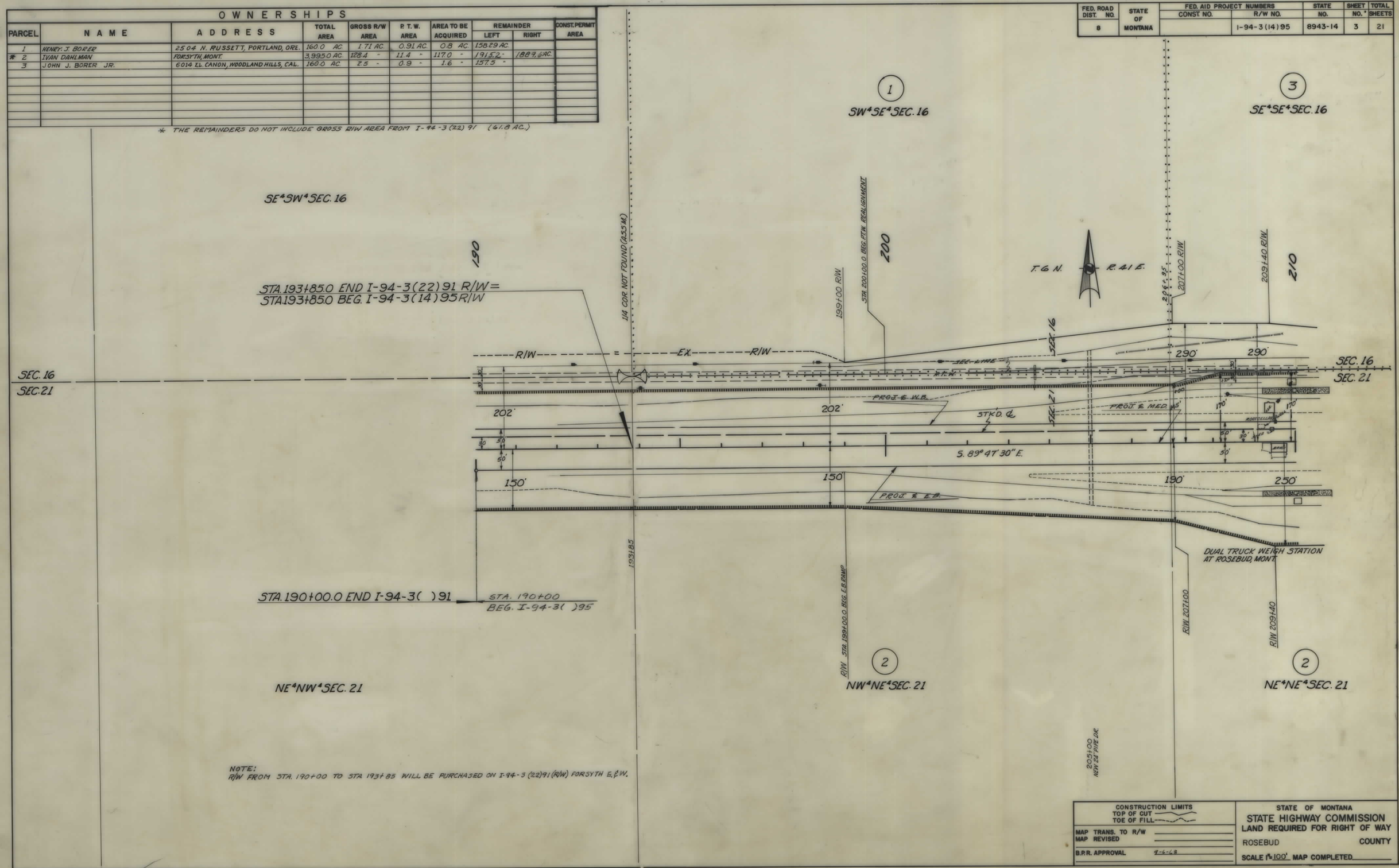

NOTE:
R/W FROM STA. 190+00 TO STA. 193+85 WILL BE PURCHASED ON I-94-3(22)91 (R/W) FORSYTH E. & W.

CONSTRUCTION LIMITS
TOP OF CUT
TOE OF FILL

MAP TRANS. TO R/W
MAP REVISED
B.P.R. APPROVAL 9-6-68

STATE OF MONTANA
STATE HIGHWAY COMMISSION
LAND REQUIRED FOR RIGHT OF WAY
ROSEBUD COUNTY
SCALE 1" = 100' MAP COMPLETED

I 94-3(14)95 SHT 3 OF 21

FED. ROAD DIST. NO.	STATE OF MONTANA	FED. AID PROJECT NUMBERS		STATE	SHEET	TOTAL
		CONST. NO.	R/W NO.	NO.	NO.	SHEETS
8			I-94-3(14)95	8943-14	4	21

OWNERSHIPS

PARCEL	NAME	ADDRESS	TOTAL AREA	GROSS R/W AREA	P. T. W. AREA	AREA TO BE ACQUIRED	REMAINDER LEFT	REMAINDER RIGHT	CONST. PERMIT AREA
2	IVAN DAHLMAN	FORSYTH, MONT.	3,995.0 AC.	128.4 AC.	11.4 AC.	117.0 AC.	1,947.0 AC.	1,919.6 AC.	
3	JOHN J. BORER JR. ET. AL.	6014 EL CANON, WOODLAND HILLS, CAL.	160.0 "	2.5 "	0.9 "	1.6 "	157.5 "		
4	HELEN C. ANDERSON	FORSYTH, MONT.	320.0 "	1.83 "	1.81 "	0.02 "	318.17 "		

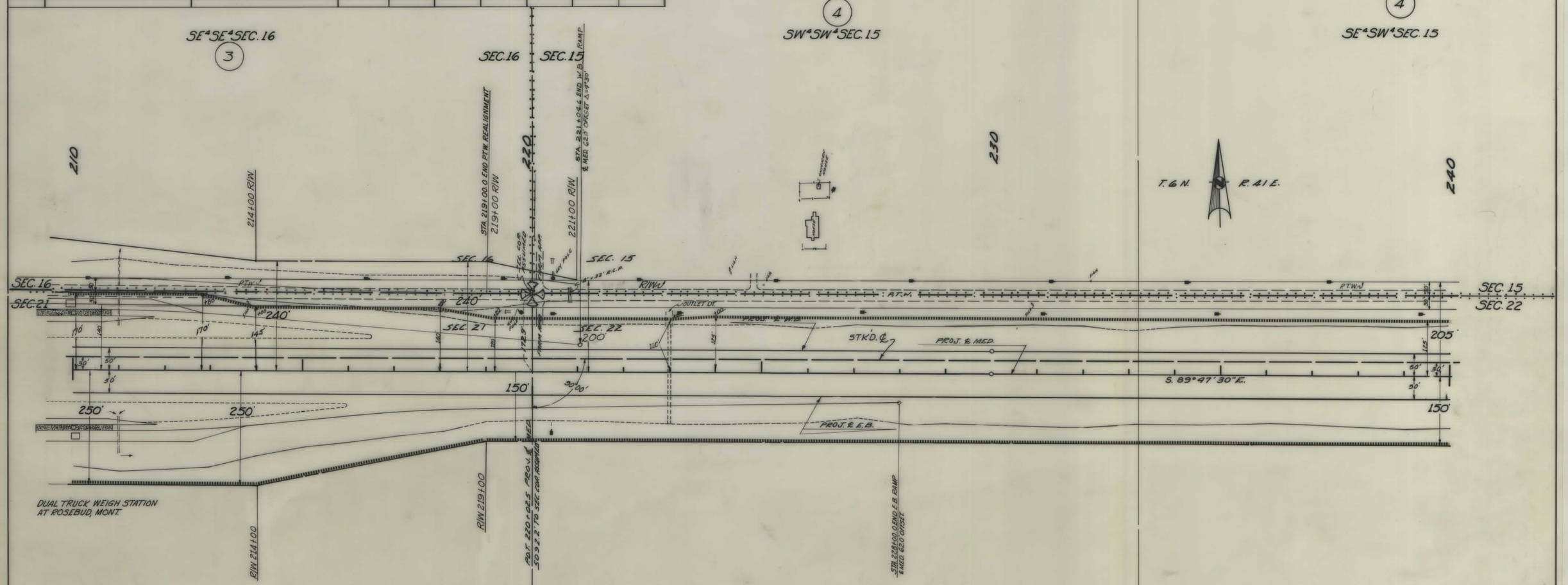

CONSTRUCTION LIMITS	STATE OF MONTANA
TOP OF CUT / TOE OF FILL	STATE HIGHWAY COMMISSION
MAP TRANS. TO R/W	LAND REQUIRED FOR RIGHT OF WAY
MAP REVISED	ROSEBUD COUNTY
B.P.R. APPROVAL 1-6-62	SCALE 1"=100' MAP COMPLETED

94-3(14)95 SHT 4 OF 21

FED. ROAD DIST. NO.	STATE OF MONTANA	FED. AID PROJECT NUMBERS CONST. NO.	R/W NO.	STATE NO.	SHEET NO.	TOTAL SHEETS
8			I-94-3(14)95	8943-14	5	21

OWNERSHIPS

PARCEL	NAME	ADDRESS	TOTAL AREA	GROSS R/W AREA	P. T. W. AREA	AREA TO BE ACQUIRED	REMAINDER LEFT	REMAINDER RIGHT	CONST. PERMIT AREA
2	IVAN DAHLMAN	FORSYTH, MONT.	3,995.0 AC.	128.4 AC.	11.4 AC.	117.0 AC.	1,947.0 AC.	1,919.6 AC.	
4	HELEN C. ANDERSON	" , " .	320.0 -	1.83 -	1.81 -	0.02 -	318.17 -		



CONSTRUCTION LIMITS
TOP OF CUT
TOE OF FILL

MAP TRANS. TO R/W
MAP REVISED
B.P.R. APPROVAL 1-6-48

STATE OF MONTANA
STATE HIGHWAY COMMISSION
LAND REQUIRED FOR RIGHT OF WAY
ROSEBUD COUNTY
SCALE 1" = 100' MAP COMPLETED

I 94-3(14)95 SHT 5 OF 21

FED. ROAD DIST. NO.	STATE OF MONTANA	FED. AID PROJECT NUMBERS CONST. NO.	R/W NO.	STATE NO.	SHEET NO.	TOTAL SHEETS
8			I-94-3(14)95	8943-14	6	21

OWNERSHIPS

PARCEL	NAME	ADDRESS	TOTAL AREA	GROSS R/W AREA	P. T. W. AREA	AREA TO BE ACQUIRED	REMAINDER LEFT	REMAINDER RIGHT	CONST. PERMIT AREA
2	IVAN DAHLMAN	FORSYTH	3,995.0 AC.	128.4 AC.	11.4 AC.	117.0 AC.	1,947.0 AC.	1,919.6 AC.	



CONSTRUCTION LIMITS
TOP OF CUT
TOE OF FILL

MAP TRANS. TO R/W
MAP REVISED

B.P.R. APPROVAL 9-6-68

STATE OF MONTANA
STATE HIGHWAY COMMISSION
LAND REQUIRED FOR RIGHT OF WAY

ROSEBUD COUNTY

SCALE 1" = 100' MAP COMPLETED

I 94-3(14)95 SHT 6 OF 21

FED. ROAD DIST. NO.	STATE OF MONTANA	FED. AID PROJECT NUMBERS		STATE	SHEET	TOTAL
		CONST. NO.	R/W NO.	NO.	NO.	SHEETS
8			1-94-3(14)95	8943-14	7	21

OWNERSHIPS

PARCEL	NAME	ADDRESS	TOTAL AREA	GROSS R/W AREA	P. T. W. AREA	AREA TO BE ACQUIRED	REMAINDER LEFT	REMAINDER RIGHT	CONST. PERMIT AREA
2	IVAN DAHLMAN	FORSYTH, MONT.	3,993.0 AC.	128.4 AC.	11.4 AC.	117.0 AC.	1,947.0 AC.	1,919.6 AC.	

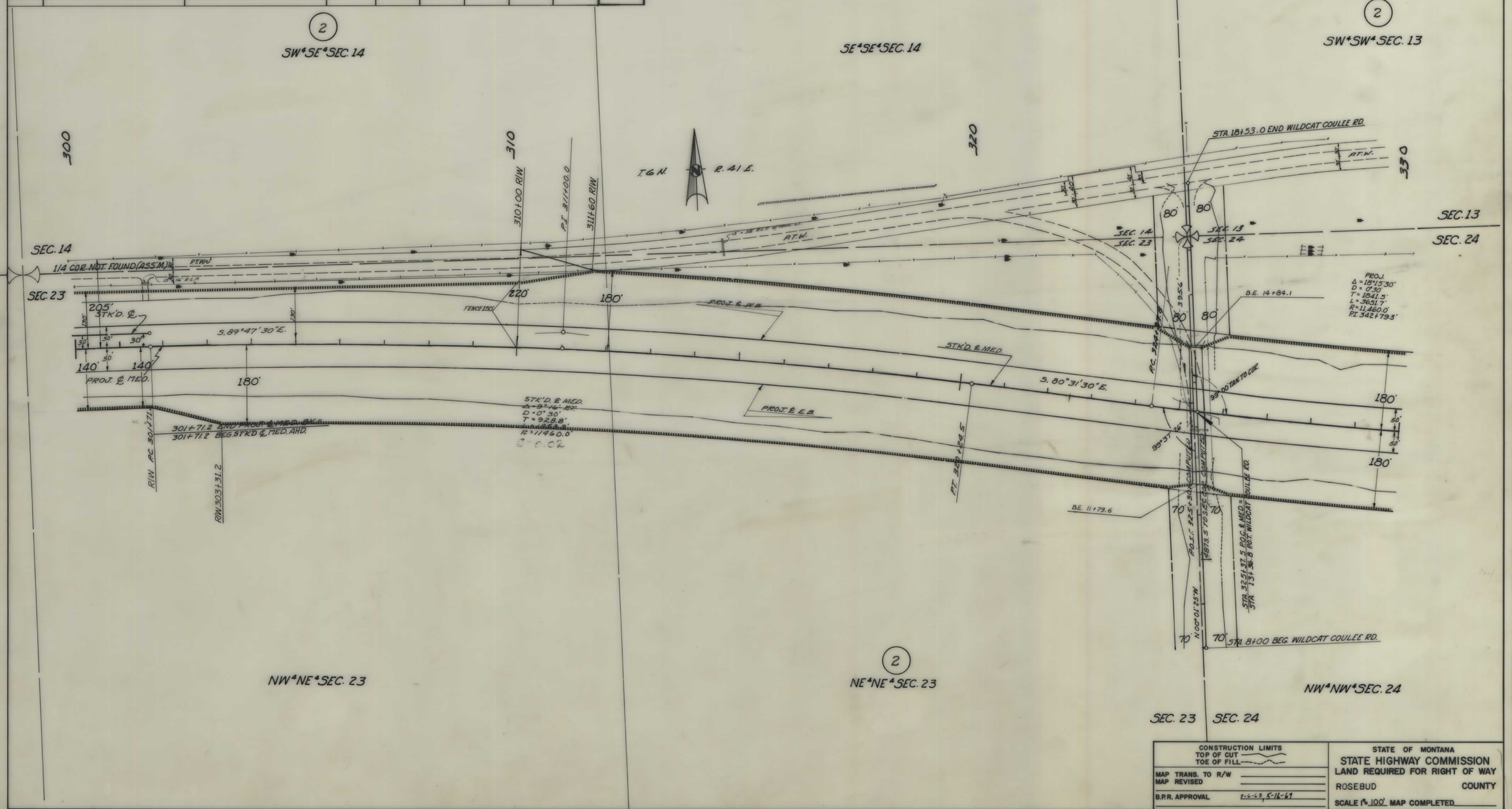

CONSTRUCTION LIMITS	STATE OF MONTANA
TOP OF CUT TOE OF FILL	STATE HIGHWAY COMMISSION LAND REQUIRED FOR RIGHT OF WAY
MAP TRANS. TO R/W MAP REVISED	ROSEBUD COUNTY
B.P.R. APPROVAL 7-6-68, 5-16-69	SCALE 1" = 100' MAP COMPLETED

1-94-3(14)95 SHT 7 OF 21

FED. ROAD DIST. NO.	STATE OF MONTANA	FED. AID PROJECT NUMBERS		STATE	SHEET	TOTAL
		CONST. NO.	R/W NO.	NO.	NO.	SHEETS
8			I-94-3(14)95	8943-14	8	21

OWNERSHIPS

PARCEL	NAME	ADDRESS	TOTAL AREA	GROSS R/W AREA	P. T. W. AREA	AREA TO BE ACQUIRED	REMAINDER LEFT	REMAINDER RIGHT	CONST. PERMIT AREA
2	IVAN DAHLMAN	FORSYTH, MONT	3,995.0 AC.	128.4 AC.	11.4 AC.	117.0 AC.	1,947.0 AC.	1,919.0 AC.	
5	GEO. O'NEIL LARSON	" , "	1,578.0 "	20.1 "	0.7 "	19.4 "	8.7 "	1,549.2 "	

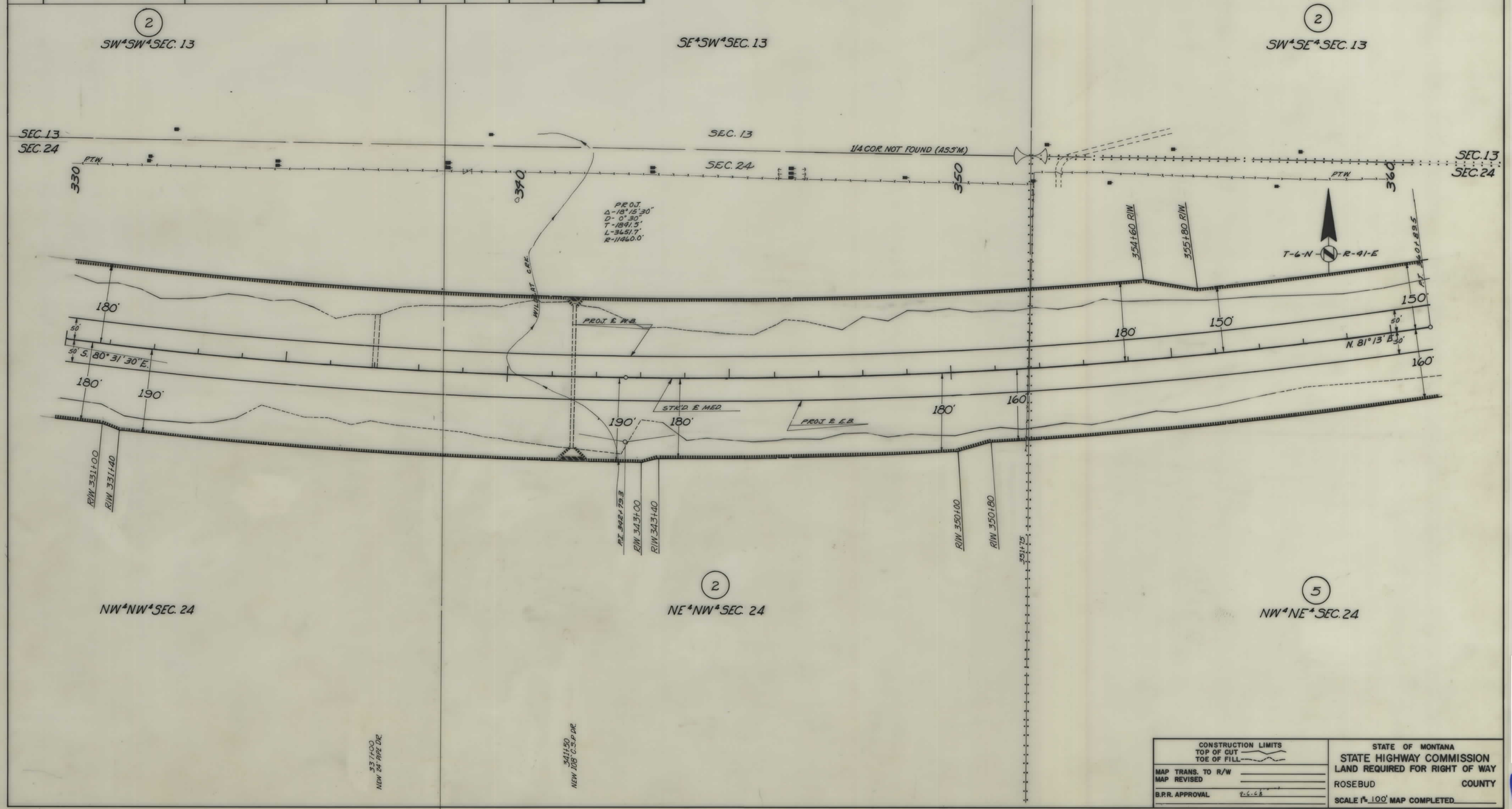

CONSTRUCTION LIMITS	STATE OF MONTANA
TOP OF CUT TOE OF FILL	STATE HIGHWAY COMMISSION LAND REQUIRED FOR RIGHT OF WAY
MAP TRANS. TO R/W MAP REVISED	ROSEBUD COUNTY
B.P.R. APPROVAL 9-6-68	SCALE 1" = 100' MAP COMPLETED

I 94-3(14)95 SHT 8 OF 21

FED. ROAD DIST. NO.	STATE OF MONTANA	FED. AID PROJECT NUMBERS CONST. NO.	R/W NO.	STATE NO.	SHEET NO.	TOTAL SHEETS
8			I-94-3(14)95	8943-14	9	21

OWNERSHIPS

PARCEL	NAME	ADDRESS	TOTAL AREA	GROSS R/W AREA	P. T. W. AREA	AREA TO BE ACQUIRED	REMAINDER LEFT	REMAINDER RIGHT	CONST. PERMIT AREA
2	IVAN DAHLMAN	FORSYTH, MONT.	3,995.0 AC.	128.4 AC.	11.4 AC.	117.0 AC.	1,947.0 AC.	1,919.6 AC.	
5	GEORGE & NEIL LARSEN	" , " .	1,578.0 "	20.1 "	0.7 "	19.4 "	8.7 "	1,549.2 "	
6	R.E. McKEEVER	" , " .	354.0 "	22.8 "	4.8 "	18.0 "	196.8 "	134.4 "	

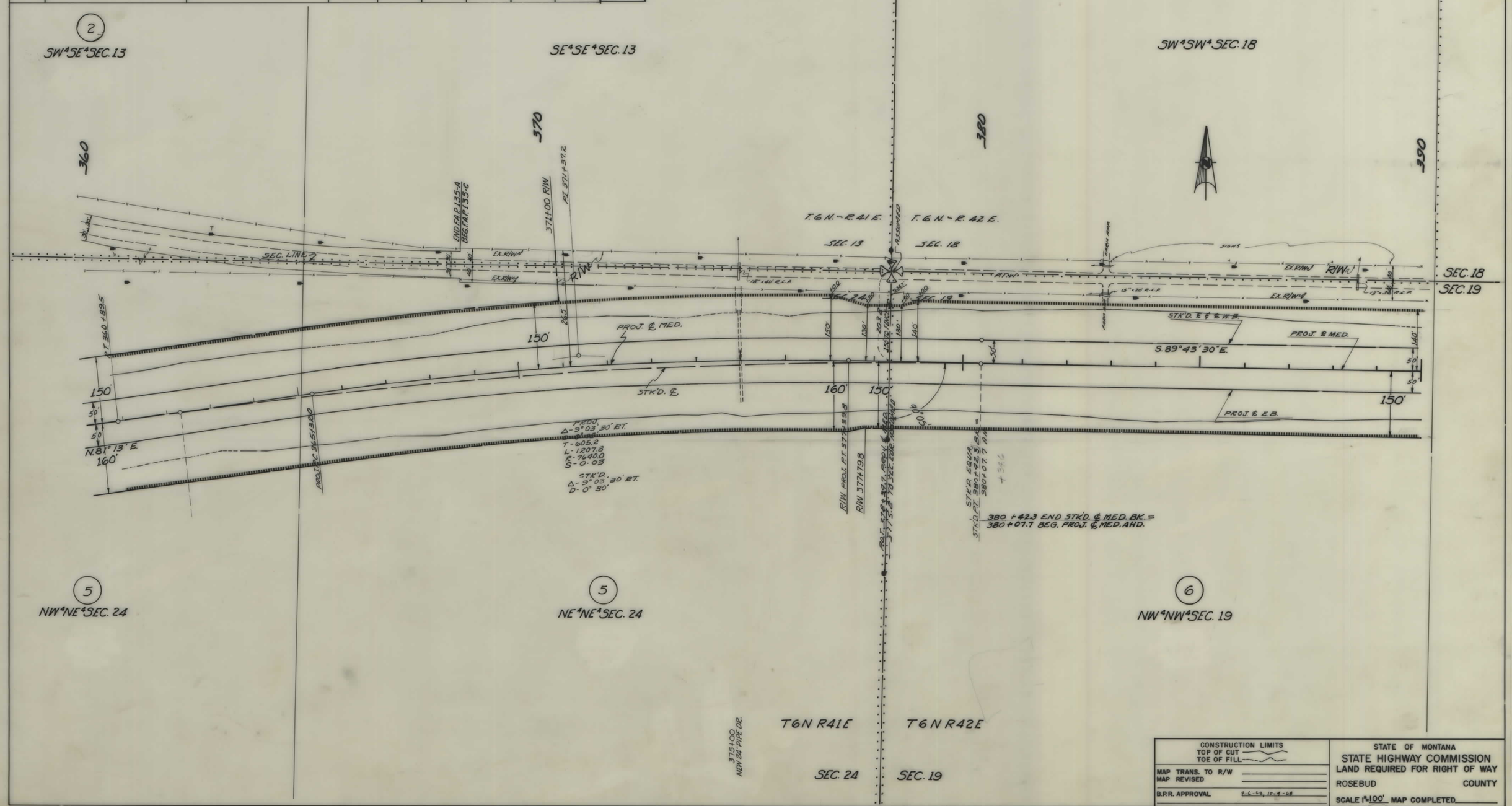

CONSTRUCTION LIMITS	STATE OF MONTANA
TOP OF CUT / TOE OF FILL	STATE HIGHWAY COMMISSION
MAP TRANS. TO R/W	LAND REQUIRED FOR RIGHT OF WAY
MAP REVISED	ROSEBUD COUNTY
B.P.R. APPROVAL 2-6-69, 10-4-68	SCALE 1"=100' MAP COMPLETED

I-94-3(14)95 SHT 9 OF 21

FED. ROAD DIST. NO.	STATE OF MONTANA	FED. AID PROJECT NUMBERS CONST. NO.	R/W NO.	STATE NO.	SHEET NO.	TOTAL SHEETS
8			I-94-3(14)95	8943-14	10	21

OWNERSHIPS

PARCEL	NAME	ADDRESS	TOTAL AREA	GROSS R/W AREA	P. T. W. AREA	AREA TO BE ACQUIRED	REMAINDER LEFT	REMAINDER RIGHT	CONST. PERMIT AREA	EASE. AREA
6	R.E. McKEEVER	FORSYTH, MONT.	354.0 AC.	22.8 AC.	4.8 AC.	18.0 AC.	196.8 AC.	134.4 AC.		
7	JOSEPH H. & OTTO A. JR., WARTH	" , " .	120.0 "	21.5 "	2.4 "	19.1 "		98.5 "		
21	ELEANOR McKEEVER									1.9 AC.

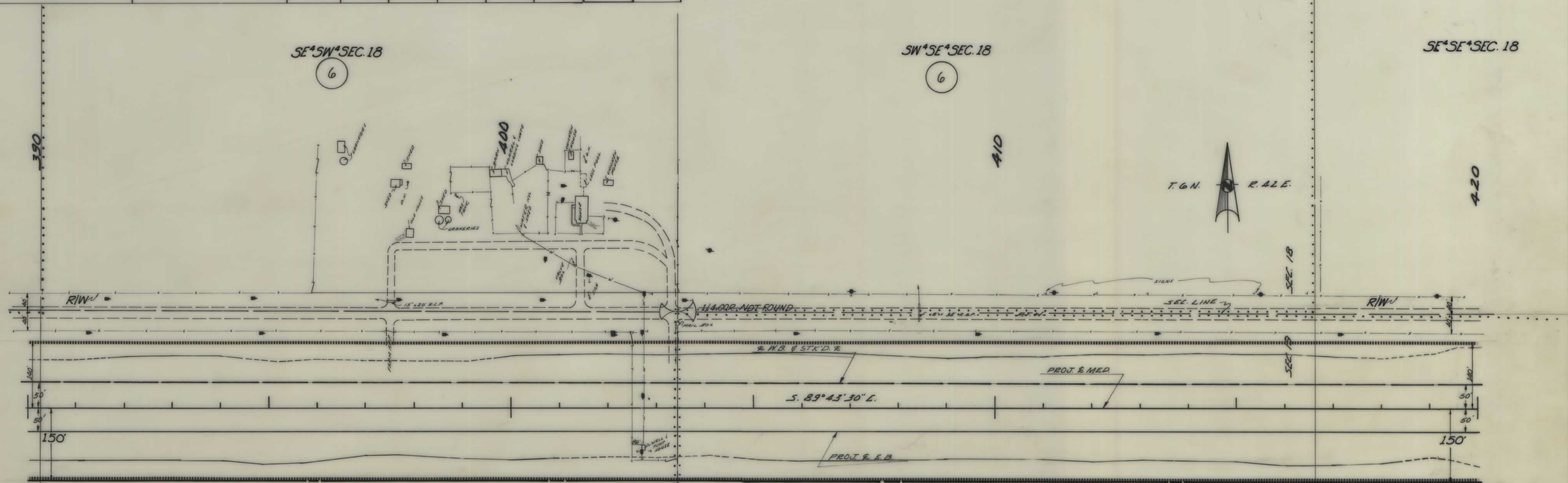

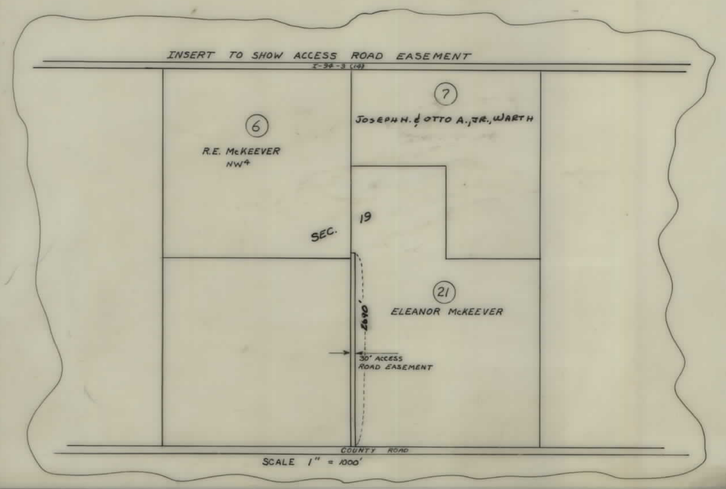

CONSTRUCTION LIMITS
TOP OF CUT
TOE OF FILL

MAP TRANS. TO R/W
MAP REVISED

B.P.R. APPROVAL 4-6-69, 10-30-68, 1-28-69

STATE OF MONTANA
STATE HIGHWAY COMMISSION
LAND REQUIRED FOR RIGHT OF WAY

ROSEBUD COUNTY

SCALE 1" = 100' MAP COMPLETED

I 94-3(14)95 SHT 10 OF 21

FED. ROAD DIST. NO.	STATE OF MONTANA	FED. AID PROJECT NUMBERS CONST. NO.	R/W NO.	STATE NO.	SHEET NO.	TOTAL SHEETS
8			I-94-3(14)95	8943-14	11	21

OWNERSHIPS

PARCEL	NAME	ADDRESS	TOTAL AREA	GROSS R/W AREA	P. T. W. AREA	AREA TO BE ACQUIRED	REMAINDER LEFT	REMAINDER RIGHT	CONST. PERMIT AREA
7	JOSEPH H. & OTTO A., JR., WARTH	FORSYTH, MONT.	120.0 AC.	21.5 AC.	2.4 AC.	19.1 AC.	∞	98.5	
8	HENRY LARSEN	" , " *	480.0 AC.	22.1 AC.	3.1 AC.	19.0 AC.	∞	457.9 AC.	
9	FRED. W. & ANN E. ZEMPEL	" , "	964.0 AC.	14.7 AC.	4.0 AC.	10.7 AC.	949.3 AC.	∞	

* INCL. P.T.W.

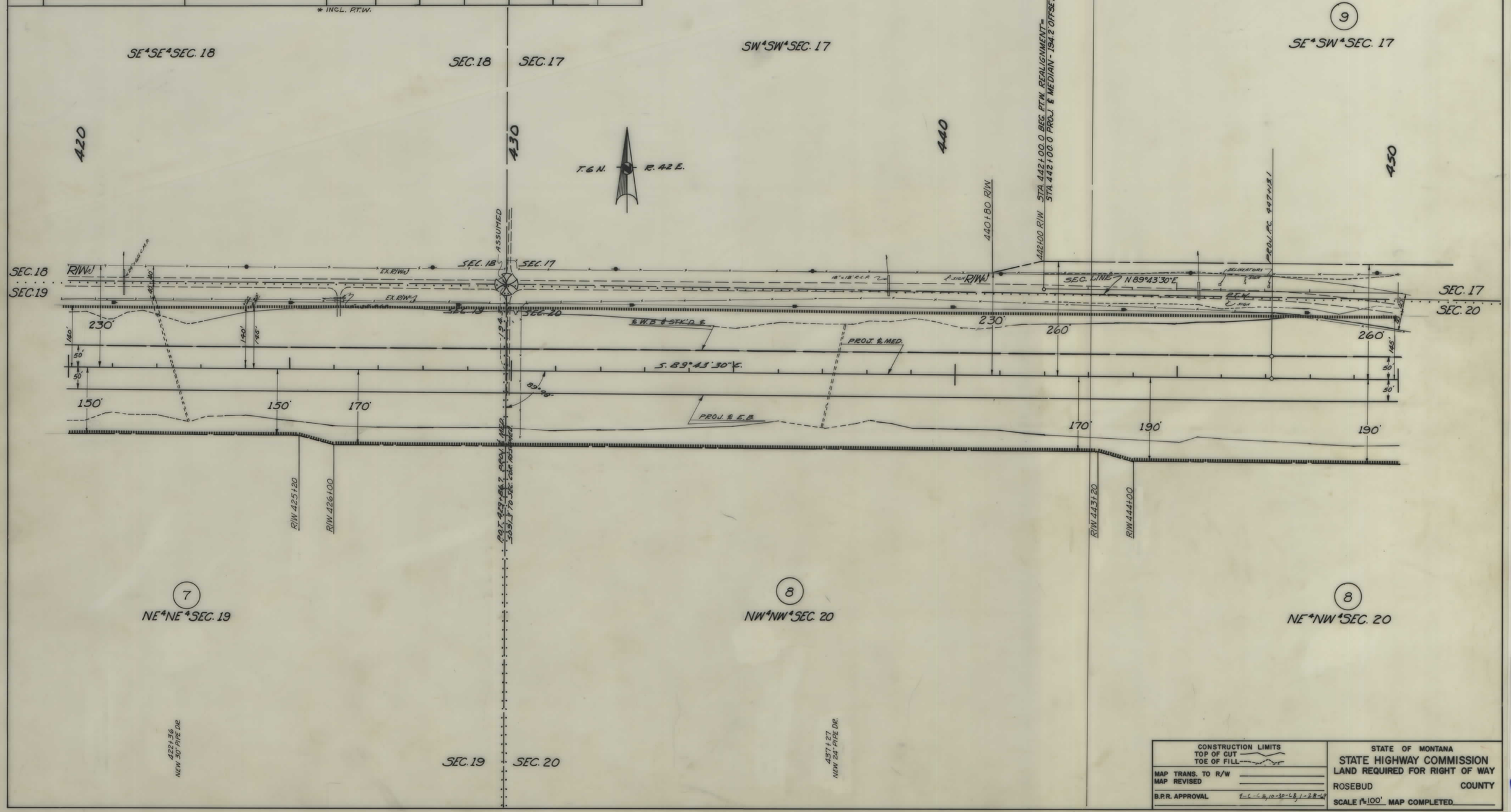

CONSTRUCTION LIMITS	STATE OF MONTANA
TOP OF CUT / TOE OF FILL	STATE HIGHWAY COMMISSION
MAP TRANS. TO R/W	LAND REQUIRED FOR RIGHT OF WAY
MAP REVISED	ROSEBUD COUNTY
B.P.R. APPROVAL 1-6-68, 10-30-68, 1-28-69	SCALE 1"=100' MAP COMPLETED

I 94-3(14)95 SHT 11 OF 21

FED. ROAD DIST. NO.	STATE OF MONTANA	FED. AID PROJECT NUMBERS		STATE NO.	SHEET NO.	TOTAL SHEETS
		CONST. NO.	R/W NO.			
8			I-94-3(14)95	8943-14	12	21

OWNERSHIPS

PARCEL	NAME	ADDRESS	TOTAL AREA	GROSS R/W AREA	P. T. W. AREA	AREA TO BE ACQUIRED	REMAINDER LEFT	REMAINDER RIGHT	CONST. PERMIT AREA
8	HENRY LARSEN	FORSYTH, MONTANA *	480.0 AC.	22.1 AC.	3.1 AC.	19.0 AC.	⊖	457.9 AC.	
9	FRED W. & ANNA E. ZEMPLE	" , "	964.0 AC.	14.7 AC.	4.0 AC.	10.7 AC.	949.3 AC.	⊖	
10	JESSIE & ESTHER NIELSON	" , "	160.0 AC.	16.9 AC.	1.3 AC.	15.6 AC.	⊖	143.1 AC.	

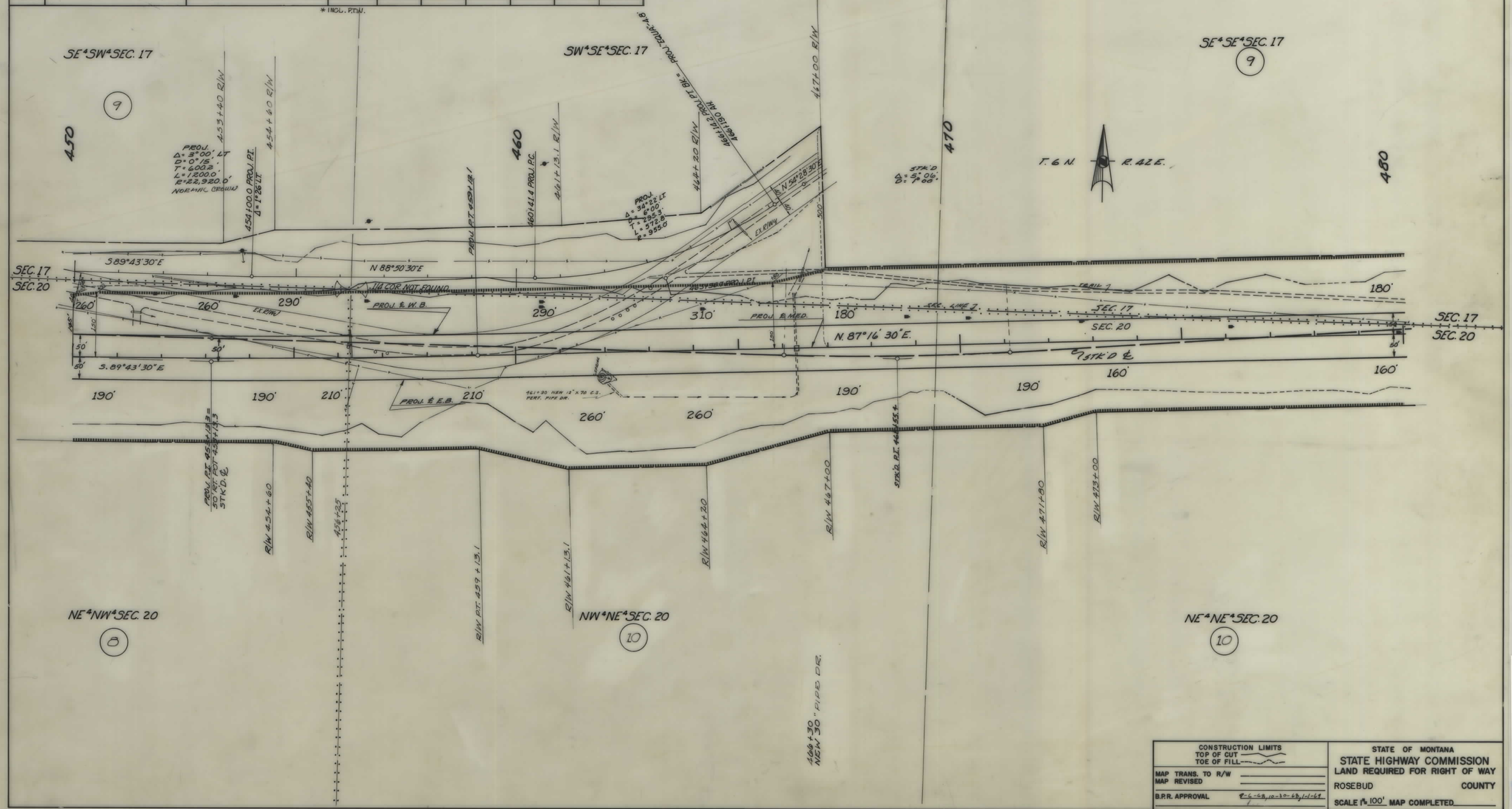

194-3114195 SHT 12 OF 21

FED. ROAD DIST. NO.	STATE OF MONTANA	FED. AID PROJECT NUMBERS		STATE NO.	SHEET NO.	TOTAL SHEETS
		CONST. NO.	R/W NO.			
8			i-94-3(14)95	8943-14	13	21

OWNERSHIPS

PARCEL	NAME	ADDRESS	TOTAL AREA	GROSS R/W AREA	P. T. W. AREA	AREA TO BE ACQUIRED	REMAINDER LEFT	REMAINDER RIGHT	CONST. PERMIT AREA
9	FRED & ANNA ZEMPLE	FORSYTH, MONTANA	964.0 AC.	14.7 AC.	4.0 AC.	10.7 AC.	949.3 AC.	⊖	
10	JESSIE & ESTER NIELSEN	FORSYTH, MONTANA	160.0 AC.	14.9 AC.	1.3 AC.	15.6 AC.	⊖	143.1 AC.	
11	STATE OF MONTANA		141.38 AC.	9.1 AC.	0.2 AC.	8.9 AC.	132.28 AC.	⊖	
12	N. P. RY. CO.	ST. PAUL, MINNESOTA		19.7 AC.	1.2 AC.	18.5 AC.		⊖	
13	GEO. H. MARTIN	ROSEBUD, MONTANA	141.8 AC.	19.6 AC.	0.8 AC.	18.8 AC.	122.2 AC.		

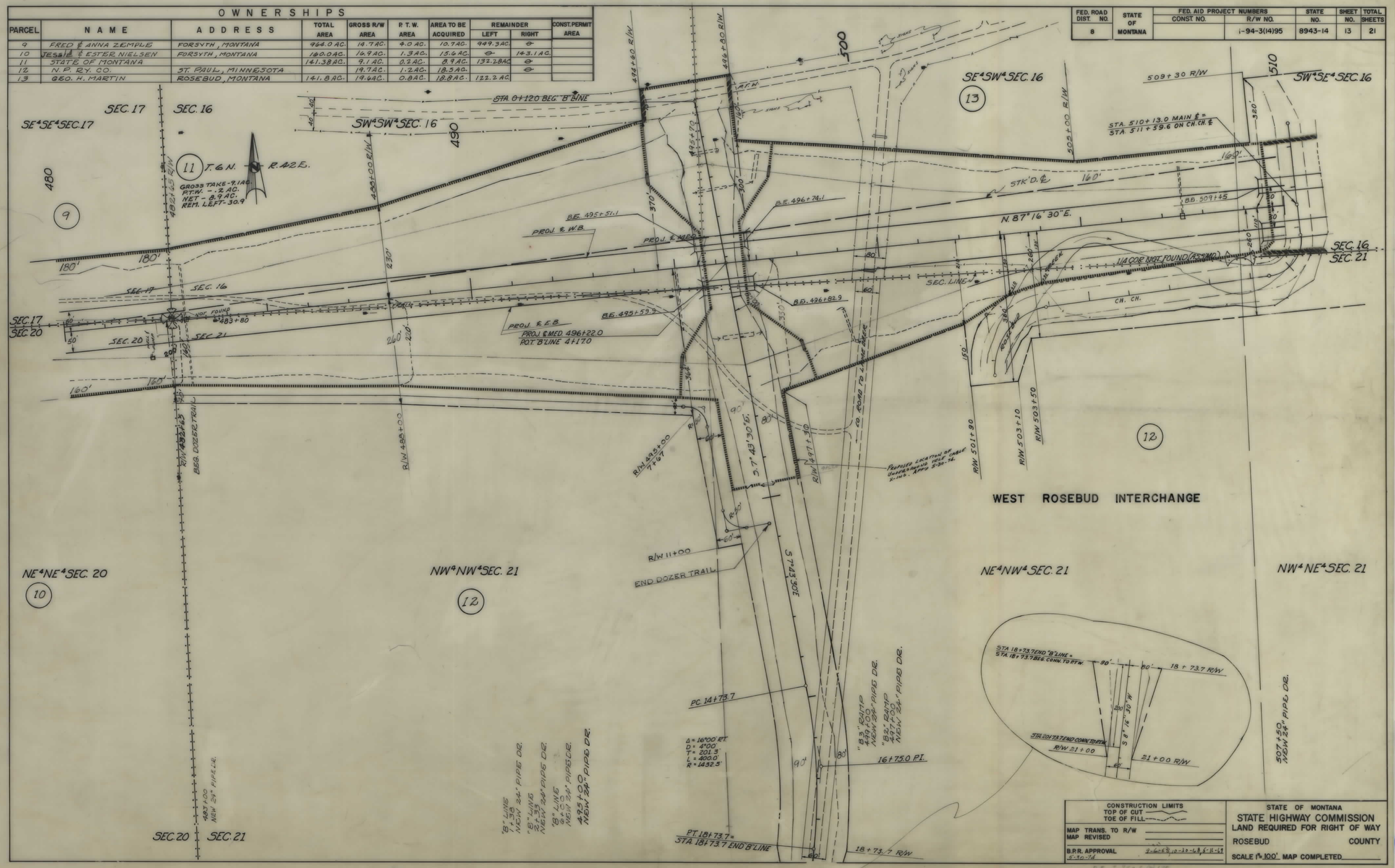

CONSTRUCTION LIMITS	STATE OF MONTANA
TOP OF CUT ———	STATE HIGHWAY COMMISSION
TOE OF FILL ———	LAND REQUIRED FOR RIGHT OF WAY
MAP TRANS. TO R/W	ROSEBUD COUNTY
MAP REVISED	
B.R.R. APPROVAL 9-6-63, 10-30-68, 5-16-69, 5-30-74	SCALE 1" = 100' MAP COMPLETED

194-3(14)95 SHT 13 OF 21

FED. ROAD DIST. NO.	STATE OF MONTANA	FED. AID PROJECT NUMBERS CONST. NO.	R/W NO.	STATE NO.	SHEET NO.	TOTAL SHEETS
8			1-94-3(14)95	8943-14	14	21

OWNERSHIPS

PARCEL	NAME	ADDRESS	TOTAL AREA	GROSS R/W AREA	P. T. W. AREA	AREA TO BE ACQUIRED	REMAINDER LEFT	REMAINDER RIGHT	CONST. PERMIT AREA
12	N. P. RY. CO.	ST. PAUL, MINNESOTA		19.7 AC.	1.2 AC.	18.5 AC.			
13	GEO. H. MARTIN	ROSEBUD, MONTANA	141.8 AC.	19.6 AC.	0.8 AC.	18.8 AC.	122.2 AC.		
14	STATE OF MONTANA		40.0 AC.	11.4 AC.	⊖	11.4 AC.	28.6 AC.		
15	N. P. RY. CO.	ST. PAUL, MINNESOTA		48.9 AC.	⊖	48.9 AC.			

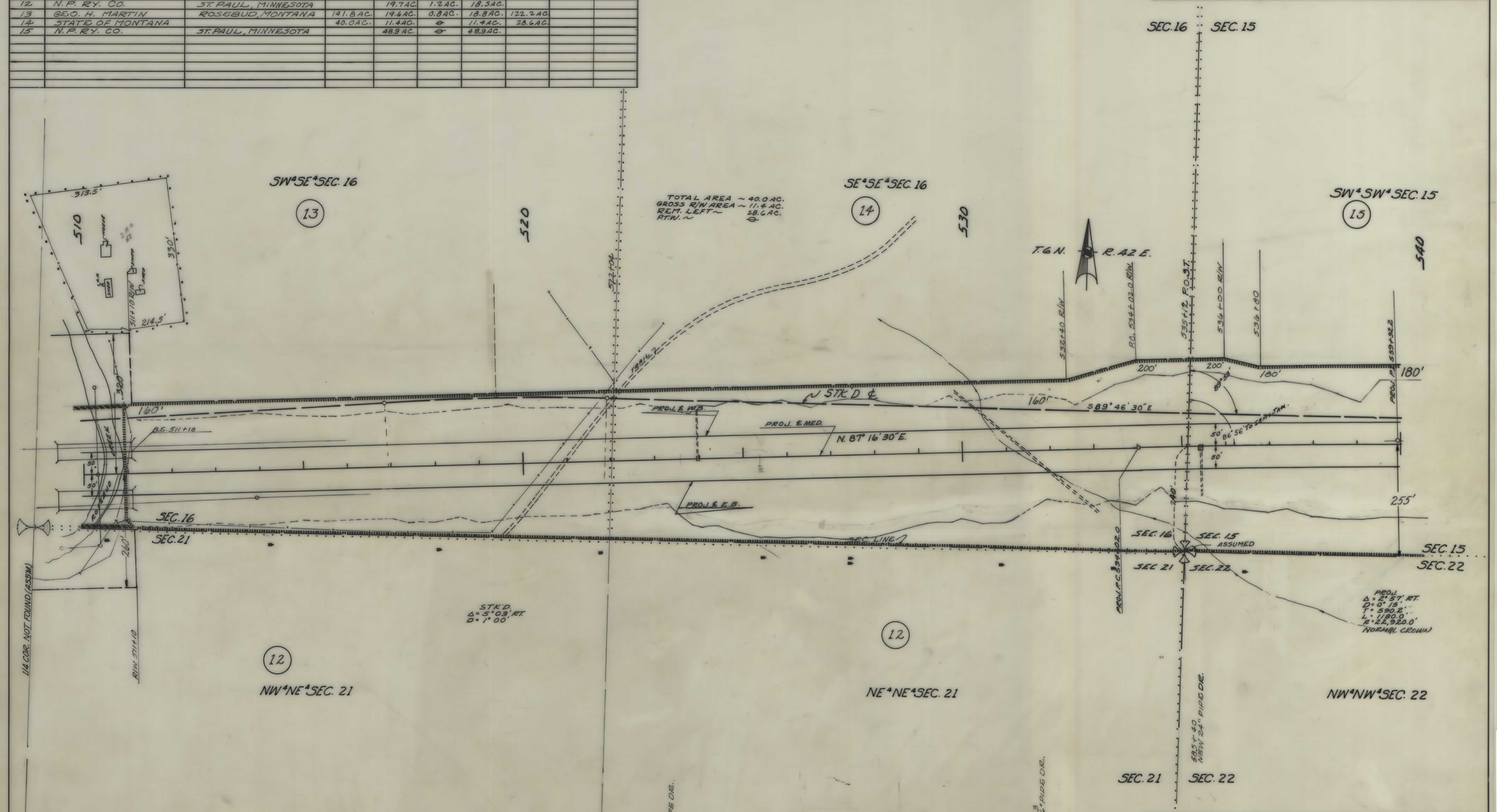

CONSTRUCTION LIMITS	
TOP OF CUT	
TOE OF FILL	
MAP TRANS. TO R/W	
MAP REVISED	
B.P.R. APPROVAL	9-6-68, 5-16-69

STATE OF MONTANA
STATE HIGHWAY COMMISSION
LAND REQUIRED FOR RIGHT OF WAY
ROSEBUD COUNTY
SCALE 1" = 100' MAP COMPLETED

1 94-3(14)95 SHT 14 OF 21

FED. ROAD DIST. NO.	STATE OF MONTANA	FED. AID PROJECT NUMBERS CONST. NO.	R/W NO.	STATE NO.	SHEET NO.	TOTAL SHEETS
8			I-94-3(14)95	8943-14	15	21

OWNERSHIPS

PARCEL	NAME	ADDRESS	TOTAL AREA	GROSS R/W AREA	P. T. W. AREA	AREA TO BE ACQUIRED	REMAINDER LEFT	REMAINDER RIGHT	CONST. PERMIT AREA
15	N. P. RY. CO.	ST. PAUL, MINNESOTA		48.7 AC.	0	48.7 AC.			
16	MID YELLOWSTONE ELEC. COOP	HYSHAM, MONTANA	.99 AC.	.54 AC.	0	.54 AC.	0	.45 AC.	

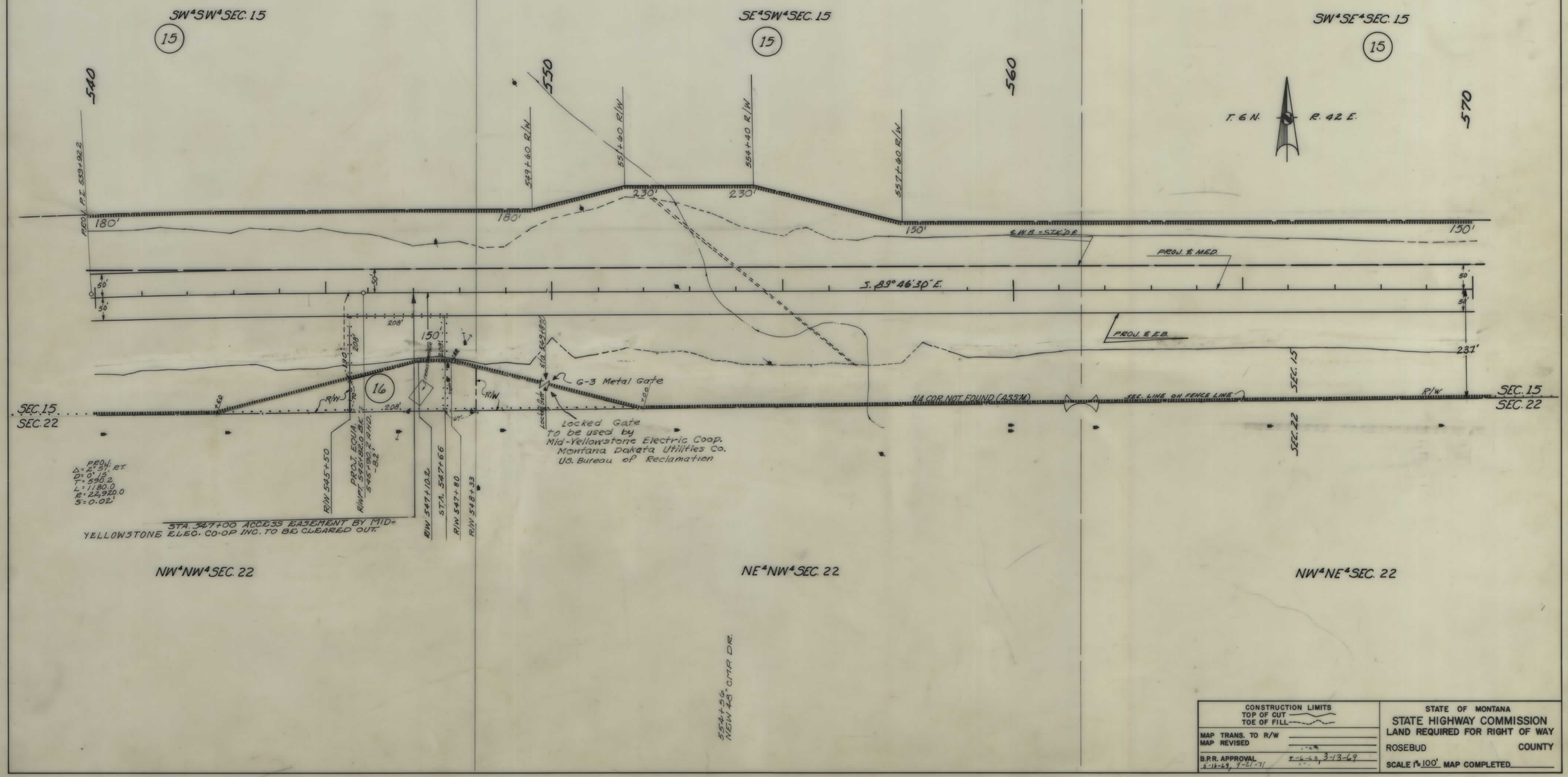

CONSTRUCTION LIMITS	STATE OF MONTANA
TOP OF CUT ———	STATE HIGHWAY COMMISSION
TOE OF FILL ———	LAND REQUIRED FOR RIGHT OF WAY
MAP TRANS. TO R/W	ROSEBUD COUNTY
MAP REVISED	
B.P.R. APPROVAL 5-11-68, 7-21-71	8-6-68, 3-13-69
	SCALE 1" = 100' MAP COMPLETED

I 94-3(14)95 SHT 15 OF 21

FED. ROAD DIST. NO.	STATE OF MONTANA	FED. AID PROJECT NUMBERS CONST. NO.	R/W NO.	STATE NO.	SHEET NO.	TOTAL SHEETS
8			I-94-3(14)95	8943-14	16	21

OWNERSHIPS

PARCEL	NAME	ADDRESS	TOTAL AREA	GROSS R/W AREA	P. T. W. AREA	AREA TO BE ACQUIRED	REMAINDER LEFT	REMAINDER RIGHT	CONST. PERMIT AREA
15	N. P. RY. CO.	ST. PAUL, MINNESOTA		48.9 AC.		48.9 AC.			
17	DONALD L. LUHMAN	ROSEBUD, MONTANA	794.9 AC.	53.1 AC.	1.1 AC.	52.0 AC.	741.8 AC.	—	
12 & 13	N. P. RY. CO.	ST. PAUL, MINNESOTA	923.4 AC.	59.4 AC.	1.2 AC.	58.2 AC.	234.7 AC.	629.3 AC.	

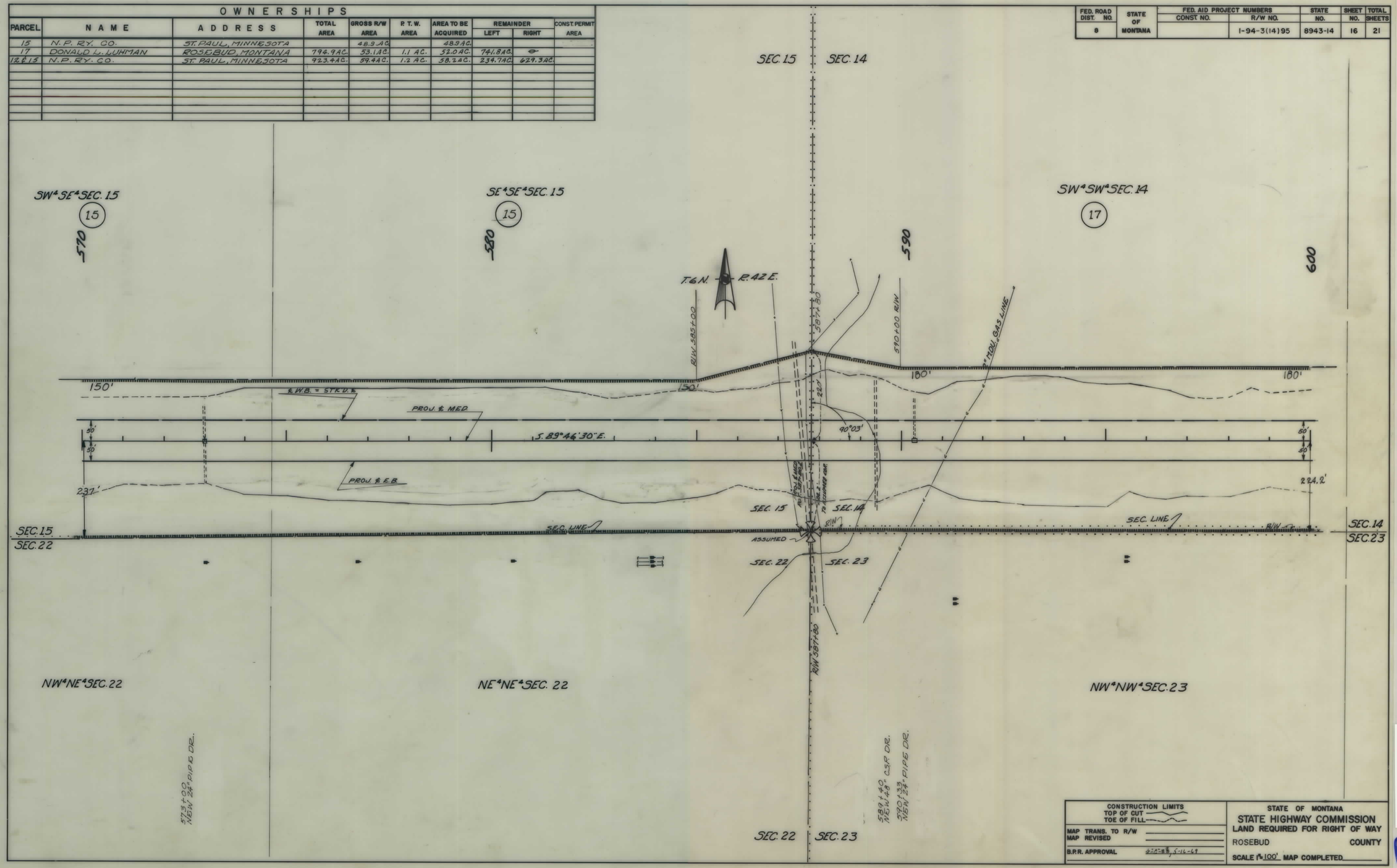

CONSTRUCTION LIMITS
TOP OF CUT
TOE OF FILL

MAP TRANS. TO R/W
MAP REVISED
B.P.R. APPROVAL 5-16-69

STATE OF MONTANA
STATE HIGHWAY COMMISSION
LAND REQUIRED FOR RIGHT OF WAY
ROSEBUD COUNTY
SCALE 1" = 100' MAP COMPLETED

I 94-3(14)95 SHT 16 OF 21

FED. ROAD DIST. NO.	STATE OF MONTANA	FED. AID PROJECT NUMBERS CONST. NO.	R/W NO.	STATE NO.	SHEET NO.	TOTAL SHEETS
8			1-94-3(14)95	8943-14	17	21

OWNERSHIPS

PARCEL	NAME	ADDRESS	TOTAL AREA	GROSS R/W AREA	P. T. W. AREA	AREA TO BE ACQUIRED	REMAINDER LEFT	REMAINDER RIGHT	CONST. PERMIT AREA	CH. CH. PERMIT
17 & 17A	DONALD L. LUHMAN	ROSEBUD, MONTANA	794.9 AC.	53.1 AC.	1.1 AC.	52.0 AC.	741.8 AC			0.51 AC.
18 A	HARRY KENNEDY	" " "								0.15 AC

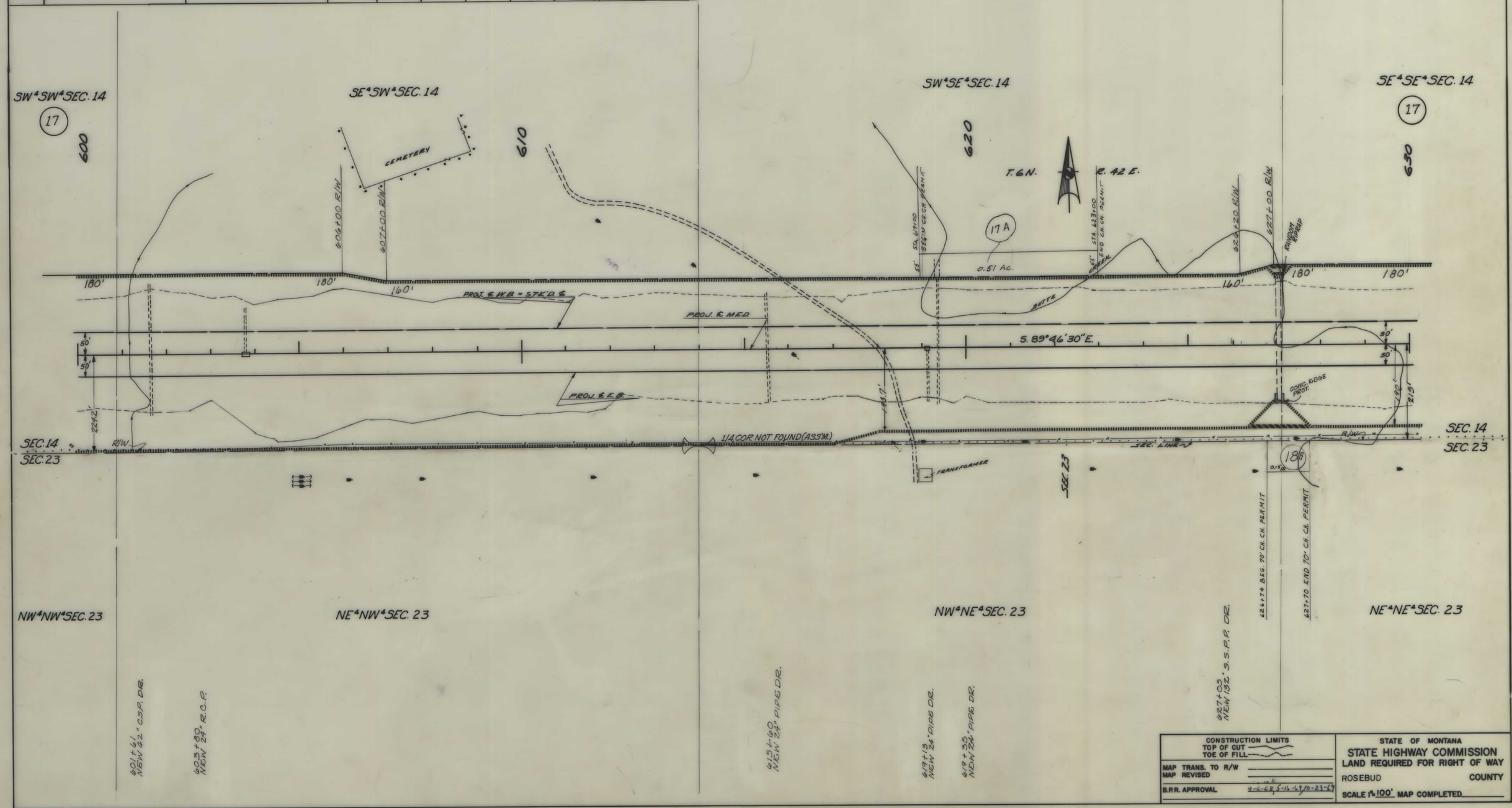

CONSTRUCTION LIMITS	STATE OF MONTANA
TOP OF CUT / TOE OF FILL	STATE HIGHWAY COMMISSION LAND REQUIRED FOR RIGHT OF WAY
MAP TRANS. TO R/W	ROSEBUD COUNTY
MAP REVISED	
B.P.R. APPROVAL 9-6-68, 5-16-69, 10-23-69	SCALE 1" = 100' MAP COMPLETED

1 94-3(14)95 SHT 17 OF 21

FED. ROAD DIST. NO.	STATE OF MONTANA	FED. AID PROJECT NUMBERS CONST. NO.	R/W NO.	STATE NO.	SHEET NO.	TOTAL SHEETS
8			I-94-3(14)95	8943-14	18	21

OWNERSHIPS

PARCEL	NAME	ADDRESS	TOTAL AREA	GROSS R/W AREA	P.T.W. AREA	AREA TO BE ACQUIRED	REMAINDER LEFT	REMAINDER RIGHT	CONST. EASE. AREA	CONST. PERMIT AREA
17	DONALD L. LUHMAN	ROSEBUD, MONTANA	794.9 AC	53.1 AC.	1.1 AC.	52.0 AC.	741.8 AC.	—		
18 & 18B	HARRY KENNEDY	" "	1280.0 AC	28.6 AC.	—	28.6 AC.		1251.4 AC.	0.4 AC.	0.8 AC.

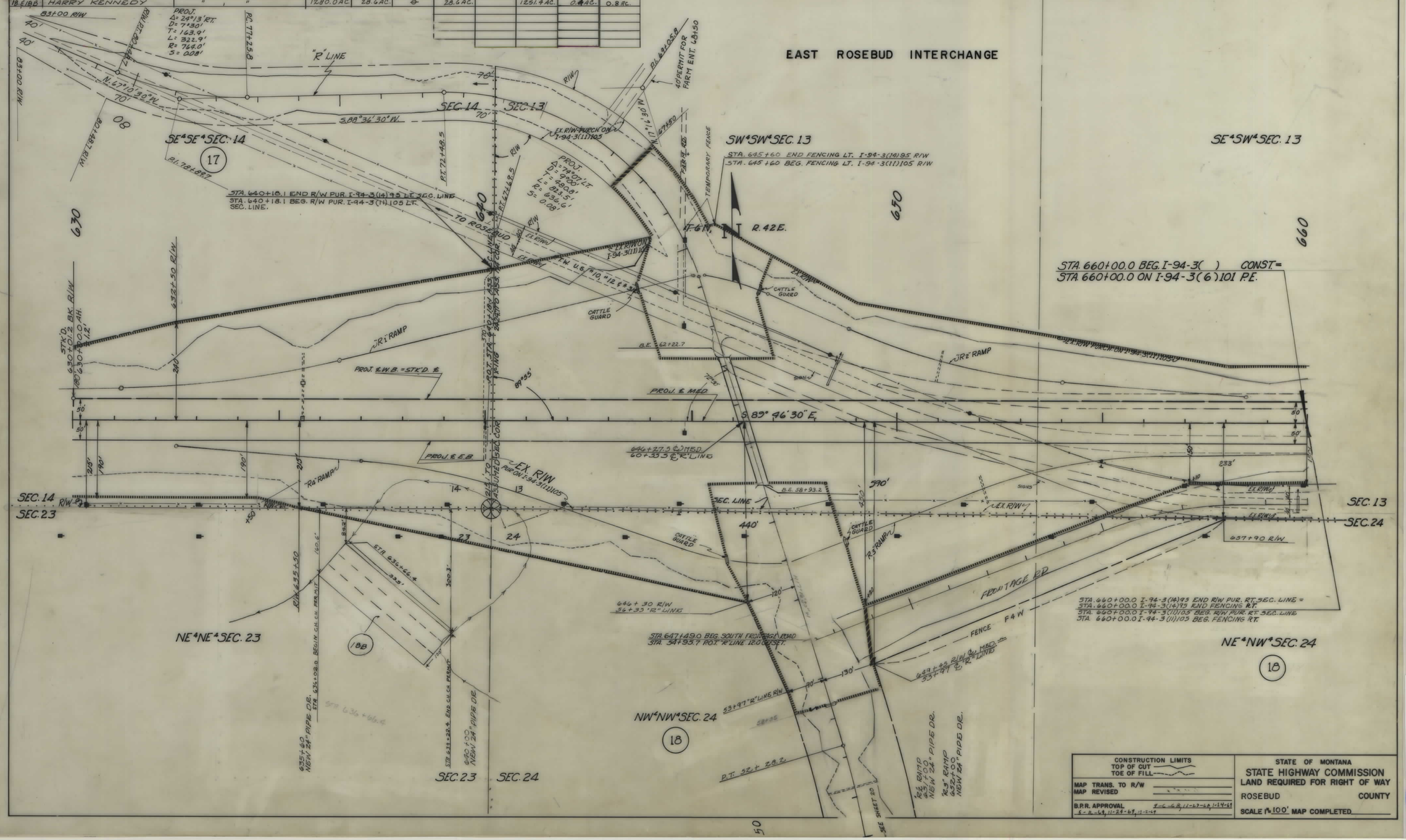

I-94-3(14)95 SHT 18 OF 21

FED. ROAD DIST. NO.	STATE OF MONTANA	FED. AID PROJECT NUMBERS CONST. NO.	R/W NO.	STATE NO.	SHEET NO.	TOTAL SHEETS
8			I-94-3(14)95	8943-14	19	21

OWNERSHIPS

PARCEL	NAME	ADDRESS	TOTAL AREA	GROSS R/W AREA	P. T. W. AREA	AREA TO BE ACQUIRED	REMAINDER LEFT	REMAINDER RIGHT	CONST. EASE. AREA
18	HARRY KENNEDY	ROSEBUD, MONT.	1280.0 AC.	28.6 AC	0	28.6 AC.		1251.4 AC.	0.4 AC.
19	GEO. DAVIDSON	" "	320.0 AC.	0.6 AC.	0.3 AC.	0.3 AC.	319.4 AC.		
20	CLIFFORD WRIGHT RANCH INC	FORSYTH, MONTANA	640.0 AC.	0.6 AC.	0.3 AC.	0.3 AC.		639.4 AC.	

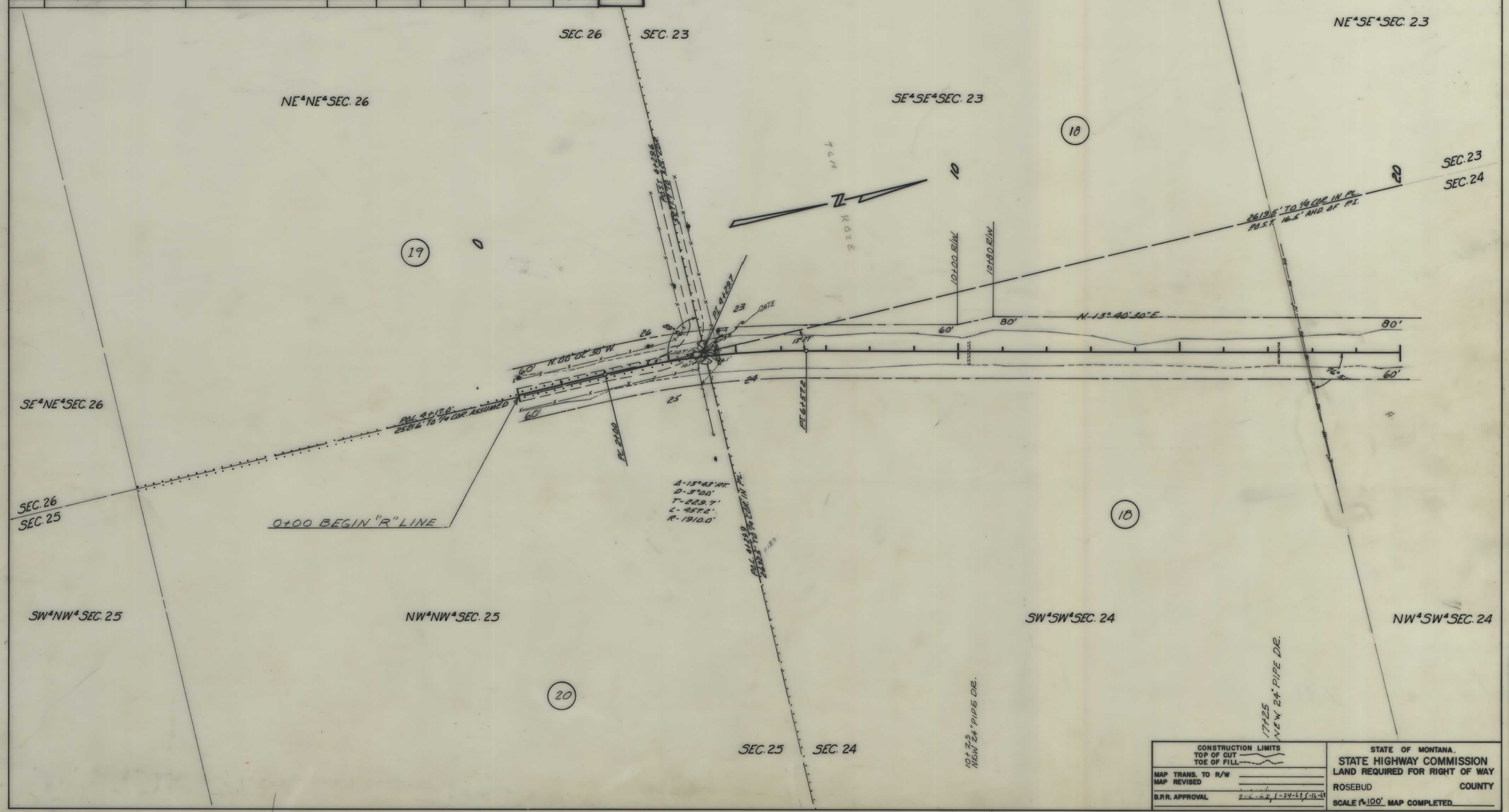

CONSTRUCTION LIMITS	STATE OF MONTANA,
TOP OF CUT / TOE OF FILL	STATE HIGHWAY COMMISSION
MAP TRANS. TO R/W	LAND REQUIRED FOR RIGHT OF WAY
MAP REVISED	ROSEBUD COUNTY
B.P.R. APPROVAL 9-6-62, 1-24-64, 5-16-69	SCALE 1" = 100' MAP COMPLETED

I-94-3(14)95 SHT 19 OF 21

FED. ROAD DIST. NO.	STATE OF MONTANA	FED. AID PROJECT NUMBERS CONST. NO.	R/W NO.	STATE NO.	SHEET NO.	TOTAL SHEETS
8			I-94-3(14)95	8943-14	20	21

OWNERSHIPS

PARCEL	NAME	ADDRESS	TOTAL AREA	GROSS R/W AREA	P. T. W. AREA	AREA TO BE ACQUIRED	REMAINDER LEFT	REMAINDER RIGHT	CONST. EASE. AREA
18	HARRY KENNEDY	ROSEBUD, MONTANA	1280.0AC.	28.6AC.	⊖	28.6 AC.		1251.4AC.	0.4AC.

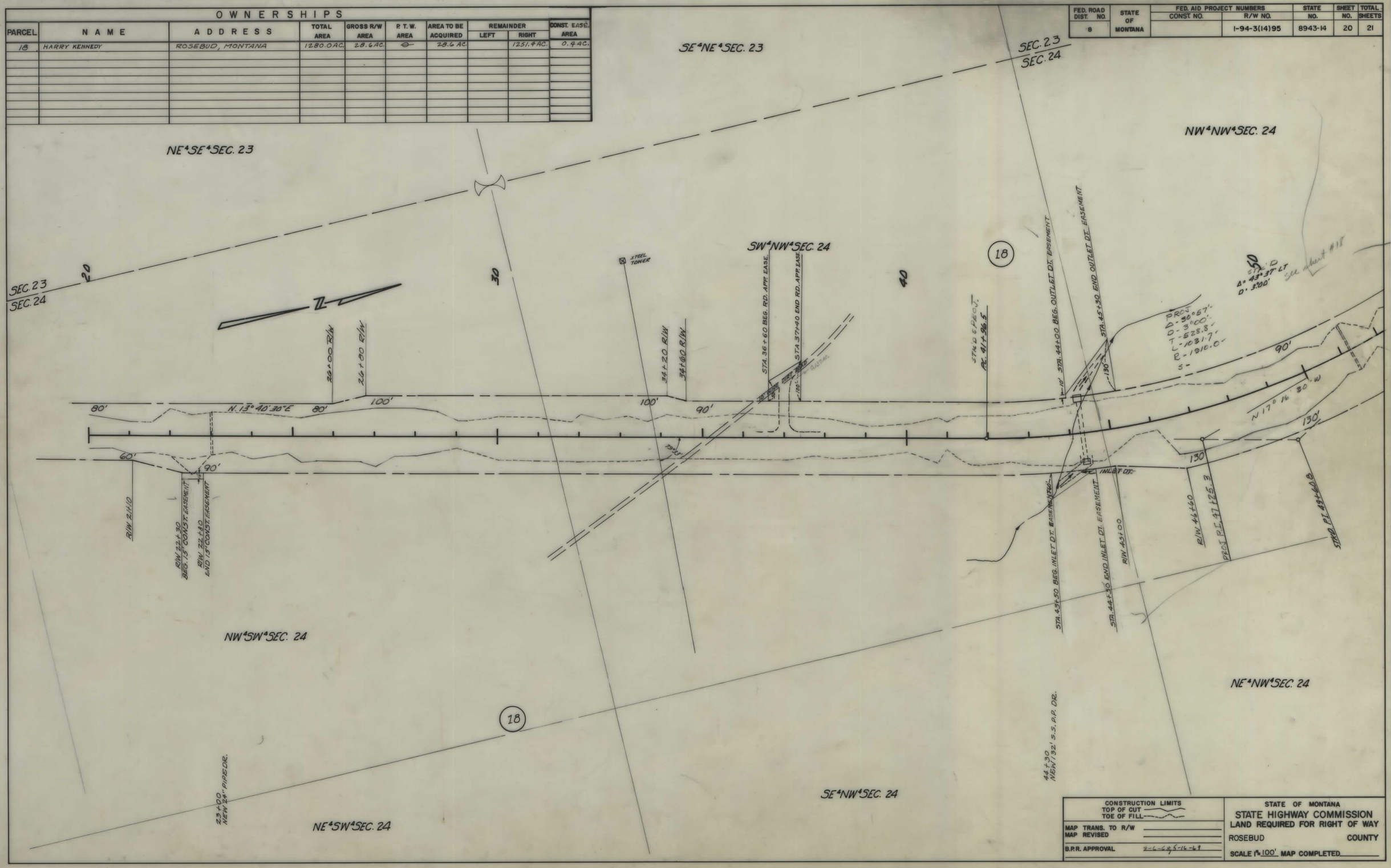

I 94-3(14)95 SHT 20 OF 21

PLAN
SHEET
MISSING