PLANS
NOT
TO
SCALE

STATE	RIGHT OF WAY ID.	SHEET NO.	TOTAL SHEETS
MONTANA	F 1-3(21)219	1	15
BROWNING - EAST & WEST			

STATE OF MONTANA

DEPARTMENT OF HIGHWAYS

A LIMITED ACCESS FACILITY

SEE SHEET 2 FOR LIMITED ACCESS RESOLUTION

RIGHT OF WAY PLAN OF FEDERAL AID PROJECT F 1-3(21)219

BROWNING - EAST & WEST

GLACIER COUNTY

6.4 MILES

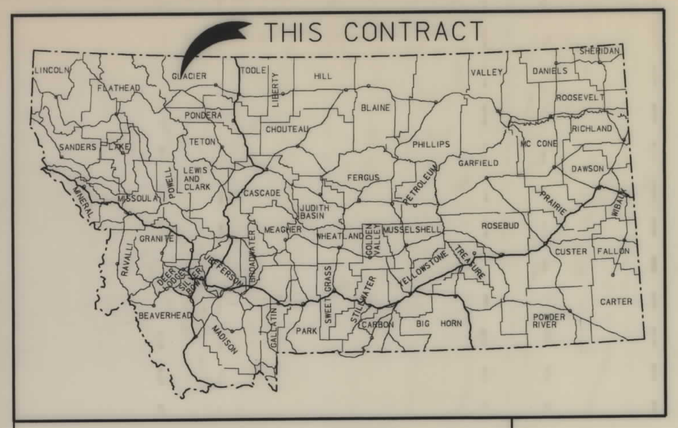

CONVENTIONAL SIGNS

PROPOSED RIGHT OF WAY LINE
EXISTING RIGHT OF WAY LINE
RAILROAD RIGHT OF WAY LINE
CENTERLINE (℄) OR PROJECTED LINE
STK'D CENTERLINE
SECTION LINE
OWNERSHIP BOUNDARY
FULL ACCESS CONTROL
LIMITED ACCESS CONTROL
EXISTING ACCESS CONTROL
PRESENT TRAVELED WAY (P.T.W.)
FENCE LINE
EXISTING GUARDRAIL
PROPOSED GUARDRAIL
GATE IN FENCE
CATTLE GUARD: EXIST. - PROPOSED
SECTION CORNER — FOUND — UNFOUND
1/4 SECTION CORNER
CLOSING CORNER
MEANDER CORNER
CENTER OF SECTION
RIGHT OF WAY MONUMENT
PROPERTY CORNER PIN
POWER POLE IN PLACE
TELEPHONE POLE IN PLACE
TELEGRAPH POLE IN PLACE
LIGHT POLE
PROPOSED CULVERT
EXISTING CULVERT
OUTLET DITCH
INLET DITCH
EXISTING DITCH
CHANNEL CHANGES
DITCH BLOCK
RIPRAP
BRIDGES
RAILROADS
PARCEL NUMBERS
APPROACH: EXIST. - PROPOSED

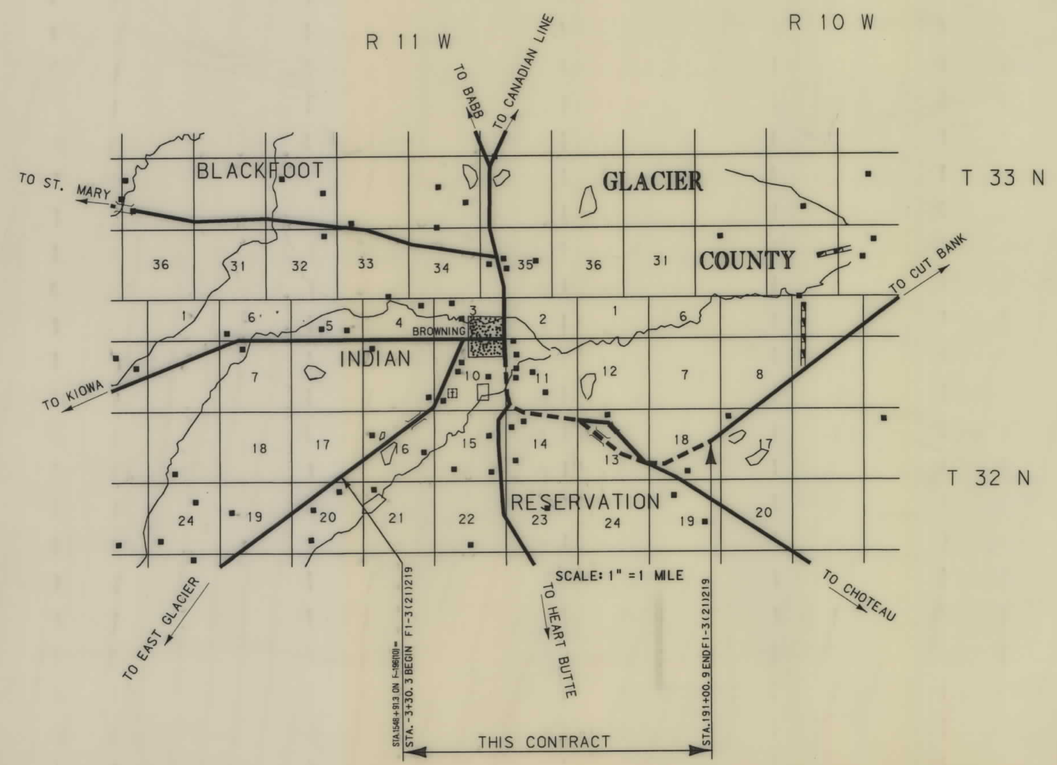

ASSOCIATED PROJECT ID.

RELATED PROJECTS

F - 196 (10)

FHWA/DOH APPROVAL 11-28-89

MAP REVISED 9-17-90 6-30-94, 3-17-97,

INDEX

PARCEL NO.	OWNERSHIP	SHEET NO.
1	ALLOTMENT NO. 5257	2, 3
2	JUILAN M. & EVALINE WETER	3, 4
3	ALLOTMENT NO. 967	4
4	JUILAN M. & EVALINE WETER	4, 5
5	ALLOTMENT NO. 1739A	5
6	BURLINGTON NORTHERN R.R.	5
7	ALLOTMENT NO. 1739A	5
8	ALLOTMENT NO. 1319A	5
9	BLACKFEET TRIBE	5
10	KAY L. & WILMA M. HOYT	5, 6
10.1	KENNETH L. & VICKY HOYT	6
11	DARREL & VERNA RUNNINGFISHER	5, 6
12	U.S.A.	6
13	RUSSELL A. STOREY	6
14	ALLOTMENT NO. 967	6
15	BLACKFEET TRIBE	6, 7
16	CHARLES EDWARD LA PLANT	8
17	MARJORIE JUNEAU	8
18	JERELLYN JUNEAU GLATZMAIER	8
19	RITA MC FADYEAN	8
20	ROGER R. WALTER	8
21	BLACKFEET TRIBE	8
22	GLACIER PIZZA INC.	8
23	PATRICIA RAMBERG	8
24	PATRICIA RAMBERG	8, 9
25	DONALD A. SMITH	9
26	PATRICIA RAMBERG	9
27	PATRICIA RAMBERG	9
28	ROBERT E. WELLMAN JR. & TERRY WELLMAN	9
29	BLACKFEET POST #127 OF AM LEGION	9
30	U.S.A. IN TRUST FOR BLACKFEET TRIBE	9
31, 31A	THAINE WULF & IRMA H. HODSON	9, 10
32	BLACKFEET TRIBE	10
33	ALLOTMENT NO. 4106A	10, 11
34	PHILLIP NOCHIEF ALLOTMENT NO. 3185	11, 12
35	MARY EVANS WEBSTER ALLOTMENT NO. 16931	12
36	RICHARD EVANS ALLOTMENT NO. 1693D	12
37	LEONA EVANS LITTLE BULL ALLOT. NO. 1693	12
38	THEO DEWOLFE	12
39	BURLINGTON NORTHERN RAIL ROAD	12
40	BLACKFEET TRIBE	12, 13
41	LEONA EVANS LITTLE BULL ALLOT. NO. 1693	12
42	RICHARD EVANS ALLOTMENT NO. 1693E	12
43	TONY HALL GRANT ALLOTMENT NO. 1693F	13
44	KATE YELLOWWOLF ETAL. ALLOTMENT NO. 5005	13, 14
45	ALLOTMENT NO. 5226	13
46	BLACKFEET TRIBE	14
47	ALLOTMENT NO. 5226	14, 15
48	BLACKFEET TRIBE	15
49	ALLOTMENT NO. 1682	15
50	BLACKFEET TRIBE	8
51	BLACKFEET TRIBE	10
52	KATE YELLOWWOLF ETAL. ALLOTMENT NO. 5005	14
53	DELETED	13A
54	JOHN V. HALL ALLOTMENT NO. 1693A	13A
SEE	SHEET 2	

F1-3(21)219 SHT 1 OF 15

ZGAO: * 32, 6* 0703BRWNW. RQWROW

STATE	PROJECT NUMBER	SHEET NO.	TOTAL SHEETS
MONTANA	F 1-3(21)219	2	15

BROWNING - EAST & WEST

OWNERSHIP

PARCEL	NAME	ADDRESS	TOTAL AREA	GROSS R/W AREA	EX. EASE. AREA	NET AREA	REMAINDER LEFT	REMAINDER RIGHT	CONST. PMT. AREA	EASE. AREA
1	ALLOTMENT NO. 5257			SEE	SHEET	3				

INDEX

(CONTINUED FROM SHEET 1)

PARCEL NO.	OWNERSHIP	SHEET NO.
15L1	EDDIE LAPLANTE	7
15L2	FRANCIS BULL CALF	7
15L3	WILLIAM & MARLENE CADOTTE	7
15L4	DAVIS REEVIS	7
15L5	MIKE MCKAY	7
15L6	LUCILLE MCKAY	7
55	JAMES & AARLENE NEVINS	8
56	JAMES & AARLENE NEVINS	8

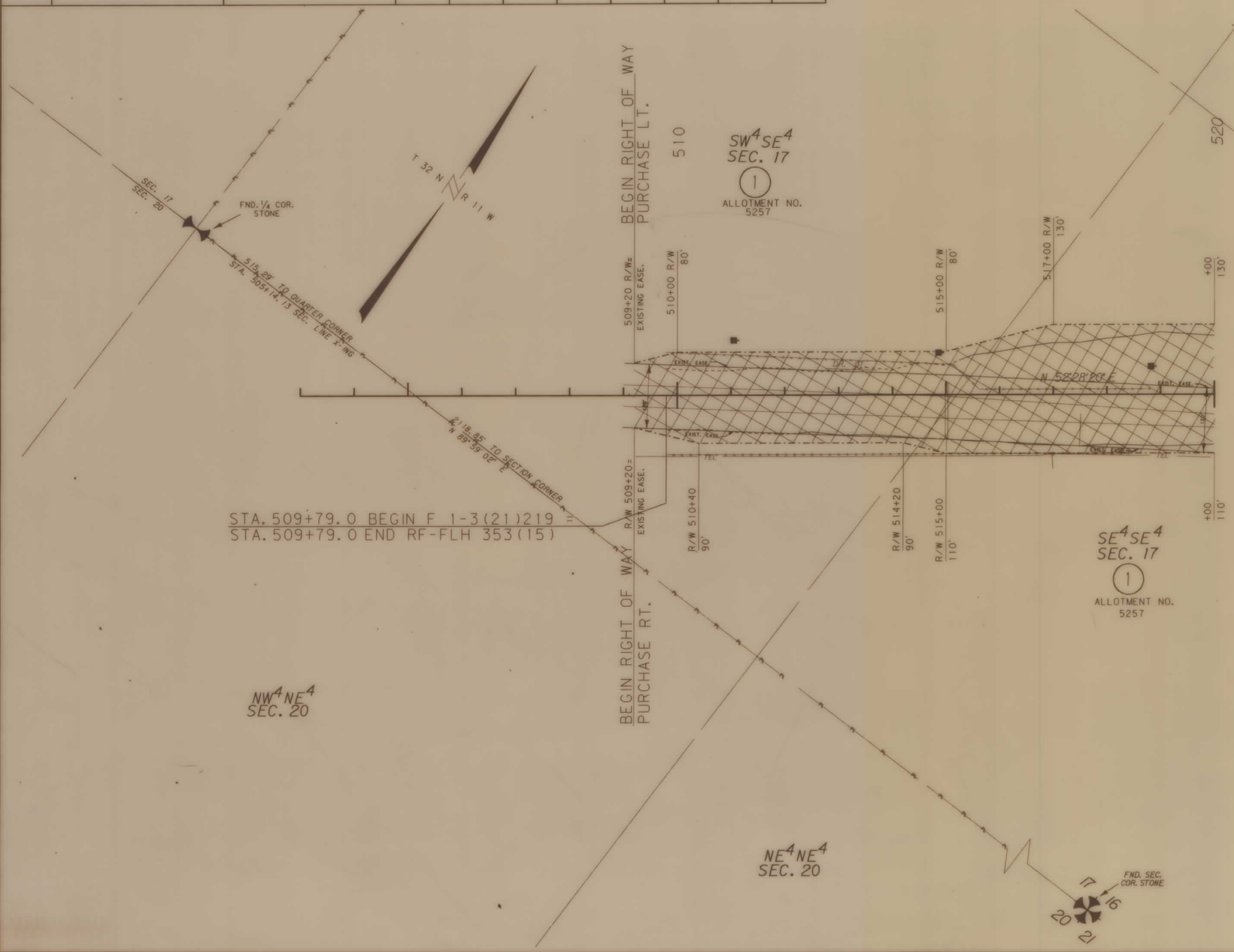

LIMITED ACCESS CONTROLL

Be it resolved that the following DESCRIBED PORTION OF THE HIGHWAY DESIGNATED AS MONTANA STATE HIGHWAY PROJECT NO. F 1-3(21)219 BE, AND THE SAME IS HEREBY, DESIGNATED A "LIMITED ACCESS HIGHWAY AND FACILITY", WHICH SAID LIMITED ACCESS HIGHWAY FACILITY IS LOCATED IN GLACIER COUNTY, MONTANA, AND IS 3.60 MILES IN LENGTH AND IS MORE PARTICULARLY DISCRIBED IN THE "DESCRIPTION OF ROUTE" WHICH IS ATTACHED HERETO AND HEREBY MADE PART HEREOF; AND.

THAT THE OWNERS OR OCCUPANTS OF THE ABUTTING LAND AND ALL OTHER PERSONS SHALL HAVE NO EASEMENT OF ACCESS OR ONLY SUCH A LIMITED EASEMENT OF ACCESS UPON SUCH LIMITED ACCESS HIGHWAY AS MAY HEREAFTER BE GRANTED; AND.

THAT THE STATE OF MONTANA SHALL ACQUIRE SUCH RIGHTS OF ACESS AS EXIST TO AND FROM SAID PROJECT NO. F 1-3(21)219 SO AS TO PREVENT SUCH PORTIONOF HIGHWAY FROM BECOMING UNSAFE FOR OR IMPEDED BY UNRESTRICTED ACCESS OF TRAFFIC FROM INTERSECTING STREETS, ALLEYS AND PUBLIC OR PRIVATE ROADS OR WAYS OF PASSAGE; AND

THAT THERE SHALL BE NO DIRECT ACCESS TO, FROM OR ACROSS SAID HIGHWAY FACILITY BEGINNING AT STATION 591+50 LEFT AND RIGHT AND ENDING AT STAION 650+22.68 ON THE LEFT AND AT STATION 651+21.15 ON THE RIGHT (WEST SECTION) BEGINNING AT STATION 11+88 ON THE LEFT AND AT STATION 23+20 ON THE RIGHT AND ENDING AT STATION 193+40 LEFT AND RIGHT (EAST SECTION), EXCEPT AS FOLLOWS:

1. PUBLIC ROAD APPROACHES - WEST SECTION
   - A. ON THE LEFT OR NORTHWESTERLY SIDE, FROM STATION 591+50+- TO STATION 650+22.68, NO MORE THAN TWO (2) PUBLIC APPROCHES.
   - B. ONTHE RIGHT OR SOUTHEASTERTY SIDE, FROM STATION 591+50+- TO STATION 651+21.15, NO MORE THAN TWO (2) PUBLIC APPROACHES.

   PUBLIC ROAD APPROACHES - EAST SECTION
   - A. ON THE LEFT OR EAST SIDE, FROM STATION 11+88+- TO STATION 193+40, NO MORE THAN FOUR (4) PUBLIC APPROCHES.
   - B. ON THE RIGHT OR WEST SIDE, FROM STATION 23+20+- TO STATION 193+40, NO MORE THAN FIVE (5) PUBLIC APPROCHES.

   PUBLIC ROAD APPROACHES UP TO THESE LIMITS MAY BE CONSTRUCTED NOW OR IN THE FUTURE. THOSE APPROACHES ADDED AT A LATER DATE WILL REQUIRE THE APPROVAL OF THE LOCAL PLANNING AGENCY HAVING JURISDICTION OVER THE AREA, THE BOARD OF COUNTY COMMISSIONERS, AND THE DEPARTMENT OF HIGHWAYS.

2. PRIVATE APPROACHES - WEST SECTION
   - A. ON THE LEFT OR NORTHWESTERLY SIDE, FROM STATION 591+50+- TO STATION 650+22.68, NO MORE THAN EIGHT (8) PRIVATE APPROACHES.
   - B. ON THE RIGHT OR SOUTHEASTERLY SIDE, FROM STATION 591+50+- TO STATION 651+21.15, NO MORE THAN TEN (10) PRIVATE APPROACHES.

   PRIVATE APPROACHES - EAST SECTION
   - A. ON THE LEFT OR NORTHERLY SIDE, FROM STATION 11+88+- TO STATION 193+40, NO MORE THAN FOURTEEN (14) PRIVATE APPROACHES.
   - B. ON THE RIGHT OR SOUTHERLY SIDE, FROM STATION 23+20+- TO STATION 193+40, NO MORE THAN FOURTEEN (14) PRIVATE APPROACHES.

PRIVATE ACCESS RIGHTS WILL BE ACQUIRED BY PURCHASE. NO ADDITIONAL PRIVATE APPROACHES, EXCEPT FOR FARM FIELD APPROACHES AS PROVIDED IN "3" BELOW, WILL BE ALLOWED AFTER THE PURCHASE OF ACCESS RIGHTS.

3. FIELD APPROACHES

   PRIVATE FIELD APPROACHES MAY BE ALLOWED FOR ACCESS TO FARM FIELDS. THE AGREEMENT ALLOWING SUCH APPROACHES MUST LIMIT THE USE SERVED TO FARM FIELD ACCESS. THESE APPROACHES MAY NOT SERVE OCCUPIED RESIDENCES, COMMERCIAL ENTERPRISES, OR ANY OTHER USE EXCEPT FARM FIELD ACCESS. FARM FIELD APPROACHES WILL BE ALLOWED BY REVOCABLE PERMITS ISSUED BY THE DEPARTMENT OF HIGHWAYS.

PRELIMINARY

BACKSLOPE LIMITS INCLUDE ROUNDING
CONSTRUCTION LIMITS CUT SECTION — TOP OF CUT, DITCH BOTTOM
TOE OF FILL

FHWA/DOH APPROVAL 11-28-89

MAP REVISED 9-17-90; 10-25-90 5-7-91

STATE OF MONTANA
DEPARTMENT OF HIGHWAYS
RIGHT OF WAY PLAN
GLACIER COUNTY
0 25' 50' 100' 150'

F 1-3(21)219 SHT 2 OF 15

ZGAO: [32, 6]0703BRWNW. ROW

MONTANA CADD ARCHIVED DEC 22 1988 DRAWN: PORTER ZGAO: [32,6]0703BRWNW. ROW

MONTANA CADD 07-MAY-1991 09:16 RDROW ZGAO: [32, 6]0703.3brwnw. row; 5

3	6	9
2	5	8
	4	7

STATE	PROJECT NUMBER	SHEET NO.	TOTAL SHEETS
MONTANA	F 1-3(21)219	3	15

BROWNING - EAST & WEST

OWNERSHIP

PARCEL	NAME	ADDRESS	TOTAL AREA	GROSS R/W AREA	EX. EASE AREA	NET AREA	REMAINDER LEFT	REMAINDER RIGHT	CONST. PERM. AREA	EASE AREA
1	ALLOTMENT NO.5257			24.63 AC.	10.68 AC.	13.95 AC.				
2	JULIAN M. & EVALINE WETER			SEE	SHEET	3				
	C/O CHARLES E. & VITA A. ARCHAMBAULT									

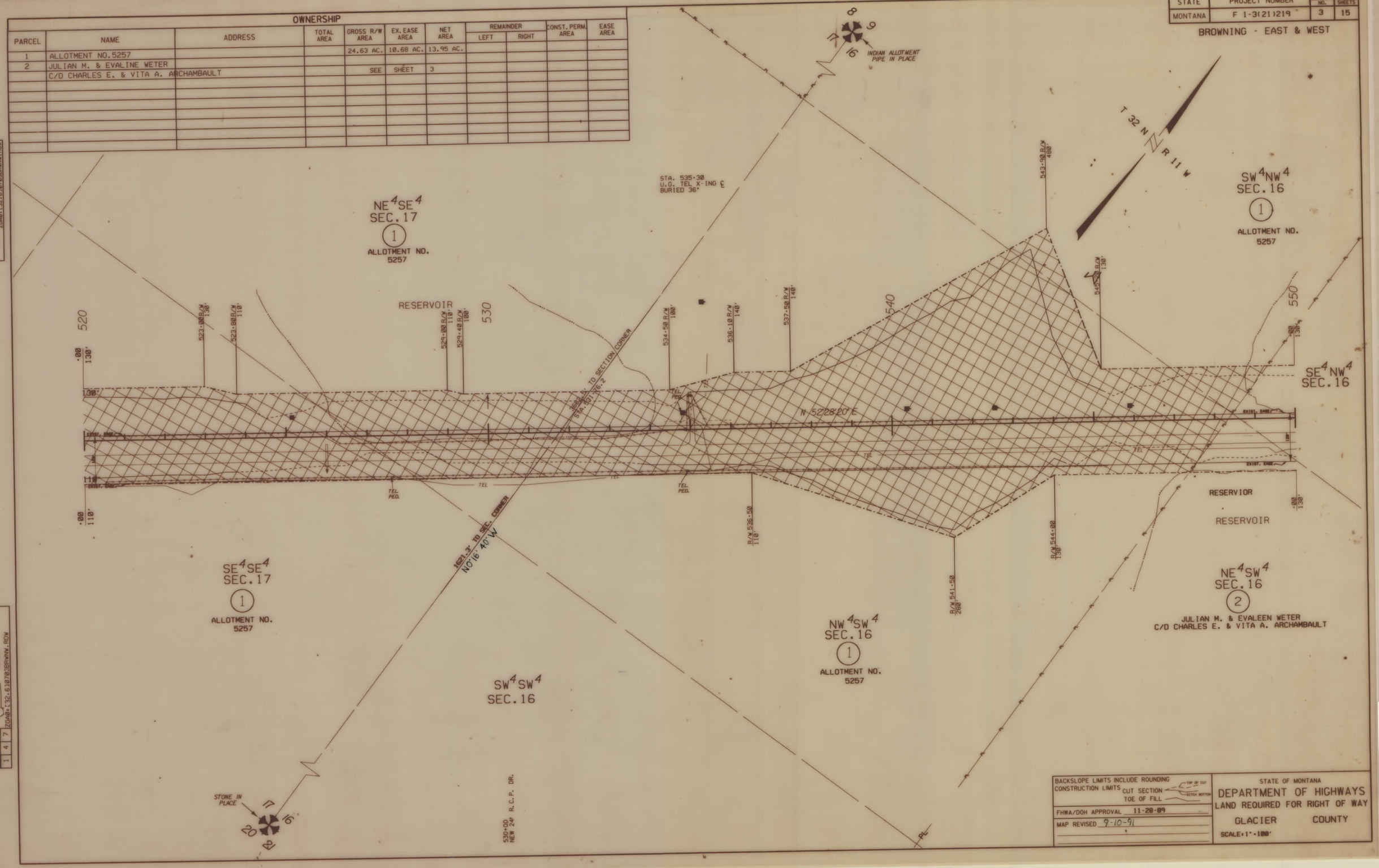

BACKSLOPE LIMITS INCLUDE ROUNDING
CONSTRUCTION LIMITS
CUT SECTION — TOP OF CUT, DITCH BOTTOM
TOE OF FILL

FHWA/DOH APPROVAL 11-28-89

MAP REVISED 9-10-91

STATE OF MONTANA
DEPARTMENT OF HIGHWAYS
LAND REQUIRED FOR RIGHT OF WAY
GLACIER COUNTY
SCALE: 1" = 100'

MONTANA CADD Z0480:1:32:6:10720:BRNNW.ROW

3 6 9 / 1 4 7 / 5 8 — MONTANA CADD 13-SEP-1988 15:46 RORW Z0480:1:32:6:10720:BRNNW.ROW

F1-3(21)219 SH 3 OF 15

STATE	PROJECT NUMBER	SHEET NO.	TOTAL SHEETS
MONTANA	F 1-3(21)219	4	15

BROWNING - EAST & WEST

OWNERSHIP

PARCEL	NAME	ADDRESS	TOTAL AREA	GROSS R/W AREA	EX. EASE AREA	NET AREA	REMAINDER LEFT	REMAINDER RIGHT	CONST. PERM. AREA	EASE AREA
2	JULIAN M. & EVALINE WETER	C/O CHARLES E. & VITA A. ARCHAMBAULT								
	P.O.	BOX M BROWNING, MT. 59417		5.86 AC.	3.16 AC.	2.70 AC.				
3	ALLOTMENT NO. 967			2.60 AC.	0.88 AC.	1.72 AC.				
4	JULIAN M. & EVALINE WETER	C/O CHARLES E. & VITA A. ARCHAMBAULT		SEE	SHEET	5				

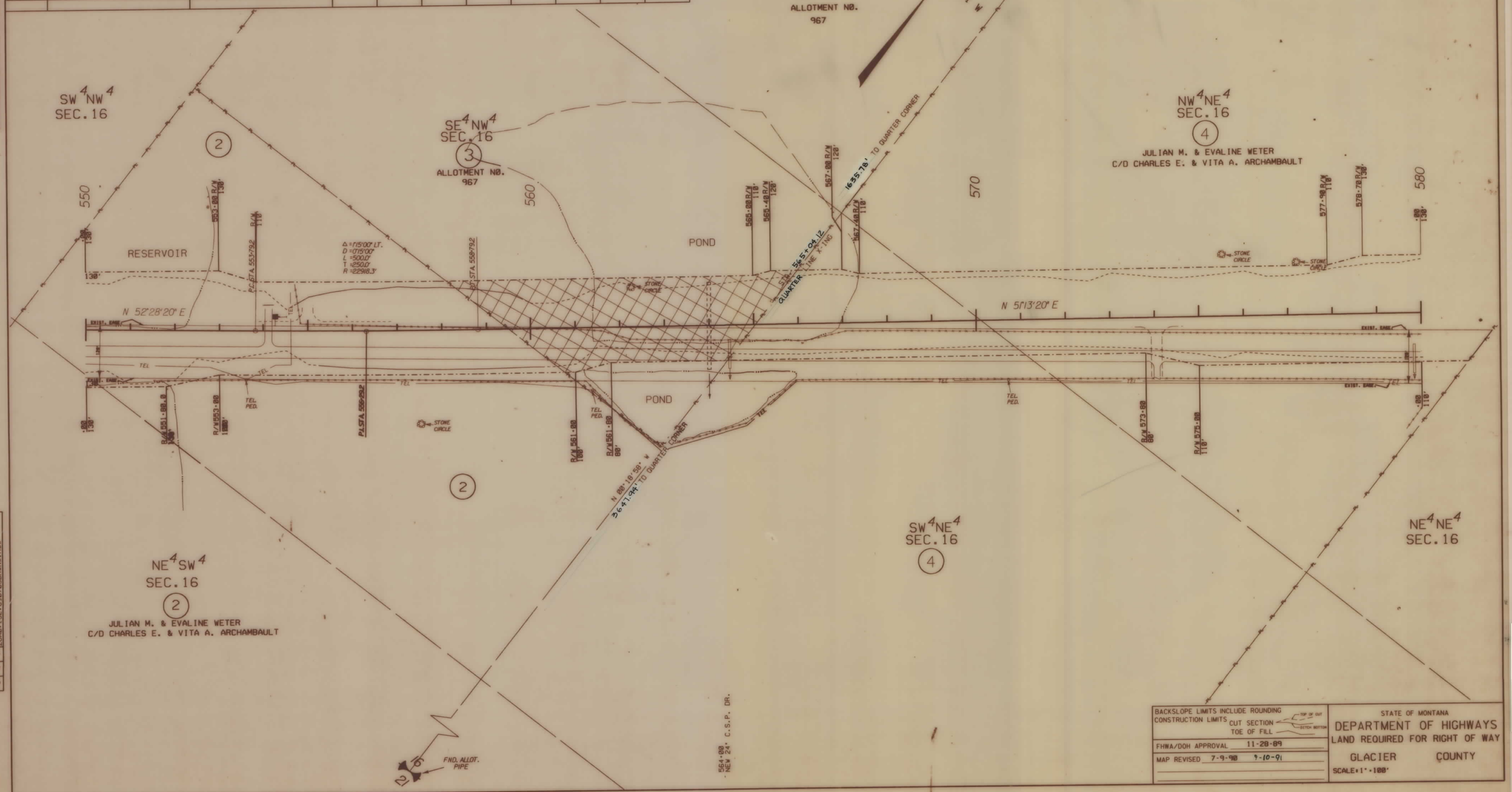

BACKSLOPE LIMITS INCLUDE ROUNDING
CONSTRUCTION LIMITS CUT SECTION
TOE OF FILL

FHWA/DOH APPROVAL 11-28-89

MAP REVISED 7-9-90 9-10-91

STATE OF MONTANA
DEPARTMENT OF HIGHWAYS
LAND REQUIRED FOR RIGHT OF WAY
GLACIER COUNTY
SCALE: 1" = 100'

MONTANA CADD ZONE: T32.6187938RWNW.ROW

13-SEP-1998 15:47 RDROW ZONE: T32.6187938RWNW.ROW

F 1-3(21)219 SHT 4 OF 15

STATE	PROJECT NUMBER	SHEET NO.	TOTAL SHEETS
MONTANA	F 1-3(21)219	5	15

BROWNING - EAST & WEST

OWNERSHIP

PARCEL	NAME	ADDRESS	TOTAL AREA	GROSS R/W AREA	EX. EASE. AREA	NET AREA	REMAINDER LEFT	REMAINDER RIGHT	CONST. PMT. AREA	EASE. AREA
4	JULIAN M. & EVALINE WETER	C/D CHARLES E. & VITA A. ARCHAMBAULT								
	P.O	BOX M BROWNING, MT. 59417		8.07 AC.	2.58 AC.	5.49 AC.				
5	ALLOTMENT NO. 1739 A	BROWNING, MT. 59417		3.88 AC.	0.83 AC.	3.05 AC.				
6	BURLINGTON NORTHERN R. R.	BROWNING, MT. 59417		3.09 AC.	0.86 AC.	2.23 AC.				
7	ALLOTMENT NO. 1739 A	BROWNING, MT. 59417		0.11 AC.	0.06 AC.	0.05 AC.				
8	ALLOTMENT NO. 1319A	BROWNING, MT. 59417		4.06 AC.	0.74 AC.	3.32 AC.				
9	BLACKFEET TRIBE	BROWNING, MT. 59417		5.71 AC.	2.35 AC.	3.36 AC.				
10	KAY L. & WILMA M. HOYT			SEE	SHEET	6				
11	DERREL & VERNA RUNNINGFISHER			SEE	SHEET	6				

NOTE:
THE AREAS OF PARCELS NUMBER 5,7 & 8 ARE SHOWN AS NEGOTIATED.

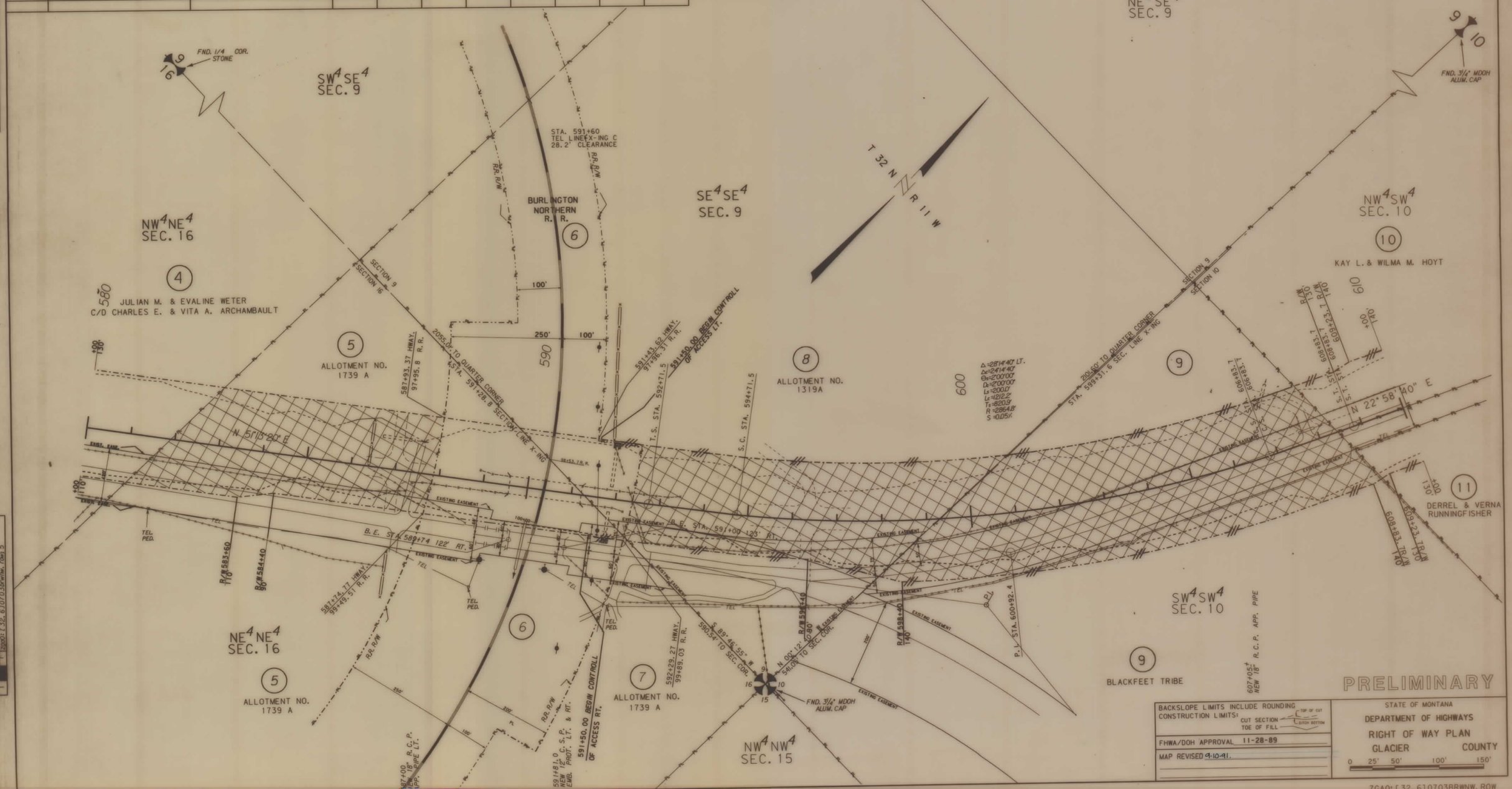

PRELIMINARY

BACKSLOPE LIMITS INCLUDE ROUNDING
CONSTRUCTION LIMITS: CUT SECTION — TOP OF CUT, DITCH BOTTOM; TOE OF FILL

FHWA/DOH APPROVAL 11-28-89

MAP REVISED 4-10-41.

STATE OF MONTANA
DEPARTMENT OF HIGHWAYS
RIGHT OF WAY PLAN
GLACIER COUNTY

0 25' 50' 100' 150'

ZGAO: [32, 610703BRWNW. ROW

MONTANA CADD — ARCHIVED DRAWN FILENAME

06-SEP-1991 11:31 RDRON MONTANA CADD [2000] [32, 610703brwnw. cont 5

F 1-3(21)219 SHT 5 OF 15

STATE	PROJECT NUMBER	SHEET NO.	TOTAL SHEETS
MONTANA	F 1-3(21)219	6	15

BROWNING - EAST & WEST

OWNERSHIP

PARCEL	NAME	ADDRESS	TOTAL AREA	GROSS R/W AREA	EX. EASE AREA	NET AREA	REMAINDER LEFT	REMAINDER RIGHT	CONST. PERM. AREA	EASE AREA
10	KAY L. & WILMA M. HOYT			3.38 AC.	1.65 AC.	1.73 AC.				
11	DARREL & VERNA RUNNINGFISHER	BROWNING MT. 59417		1.68 AC.	- 0 -	1.68 AC.				
12	U. S. A.			0.67 AC.	- 0 -	0.67 AC.				
13	RUSSELL A. STOREY P. O.	BOX 411 BROWNING MT. 59417		0.46 AC.	- 0 -	0.46 AC.				
14	ALLOTMENT NO. 967	BROWNING MT. 59417		2.89 AC.	1.69 AC.	1.20 AC.				
15	BLACKFEET TRIBE			SEE	SHEET	7				
10.1	KENNETH L. & VICKY L. HOYT	BOX 1285, BROWNING, MT 59417	6.34 AC.	0.75 AC.	- 0 -	0.75 AC.	5.59 AC.			

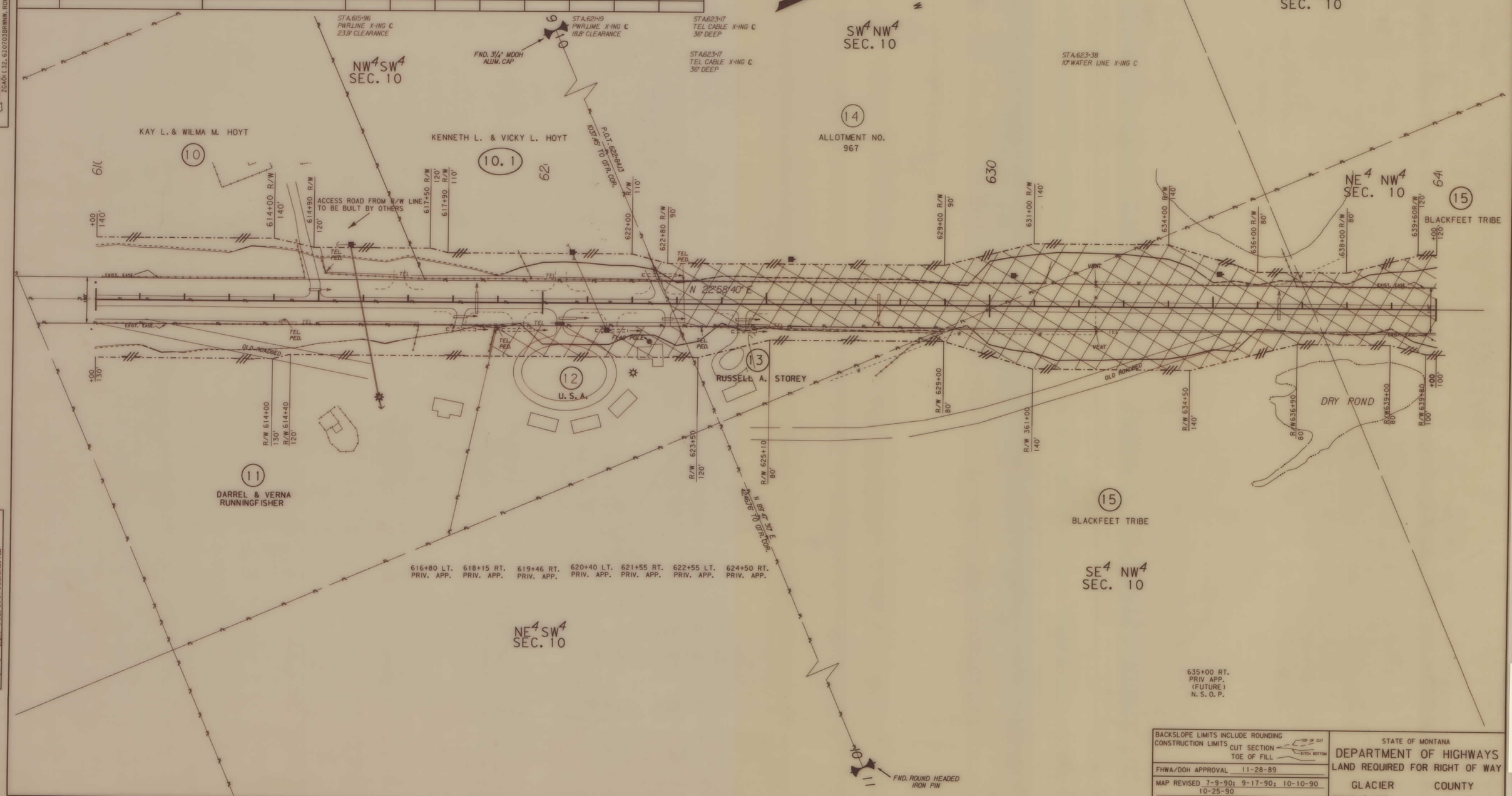

BACKSLOPE LIMITS INCLUDE ROUNDING
CONSTRUCTION LIMITS CUT SECTION — TOP OF CUT, DITCH BOTTOM
TOE OF FILL

FHWA/DOH APPROVAL 11-28-89

MAP REVISED 7-9-90; 9-17-90; 10-10-90
10-25-90

STATE OF MONTANA
DEPARTMENT OF HIGHWAYS
LAND REQUIRED FOR RIGHT OF WAY
GLACIER COUNTY
SCALE: 1" = 100'

MONTANA CADD
ZGA01:L32, 61070.3browns. row

MONTANA CADD
25-OCT-1990 16:58
RDROW
zgad01:L32, 61070.3browns. row

F 1-3(21)219 SHT 6 OF 15

STATE	PROJECT NUMBER	SHEET NO.	TOTAL SHEETS
MONTANA	F 1-3(21)219	7	15

BROWNING - EAST & WEST

OWNERSHIP

PARCEL	NAME	ADDRESS	TOTAL AREA	GROSS R/W AREA	EX. EASE AREA	NET AREA	REMAINDER LEFT	REMAINDER RIGHT	CONST. PERM. AREA	EASE AREA
15	BLACKFEET TRIBE P.O.	BOX850 BROWNING MT. 59417		10.39 AC.	4.56 AC.	5.83 AC.			0.22 AC.	
15L1	EDDIE LAPLANTE		15961 SF	2993 SF	- 0 -	2993 SF		12968 SF		
15L2	FRANCIS BULL CALF		13991 SF	9139 SF	- 0 -	9139 SF		4852 SF		
15L3	WILLIAM & MARLENE CADOTTE		12043 SF	10953 SF	- 0 -	10953 SF		1090 SF		
15L4	DAVIS REEVIS		7000 SF	995 SF	- 0 -	995 SF		6005 SF		
15L5	MIKE MCKAY		62500 SF	11119 SF	527 SF	10592 SF	51381 SF			
15L6	LUCILLE MCKAY								5217 SF	

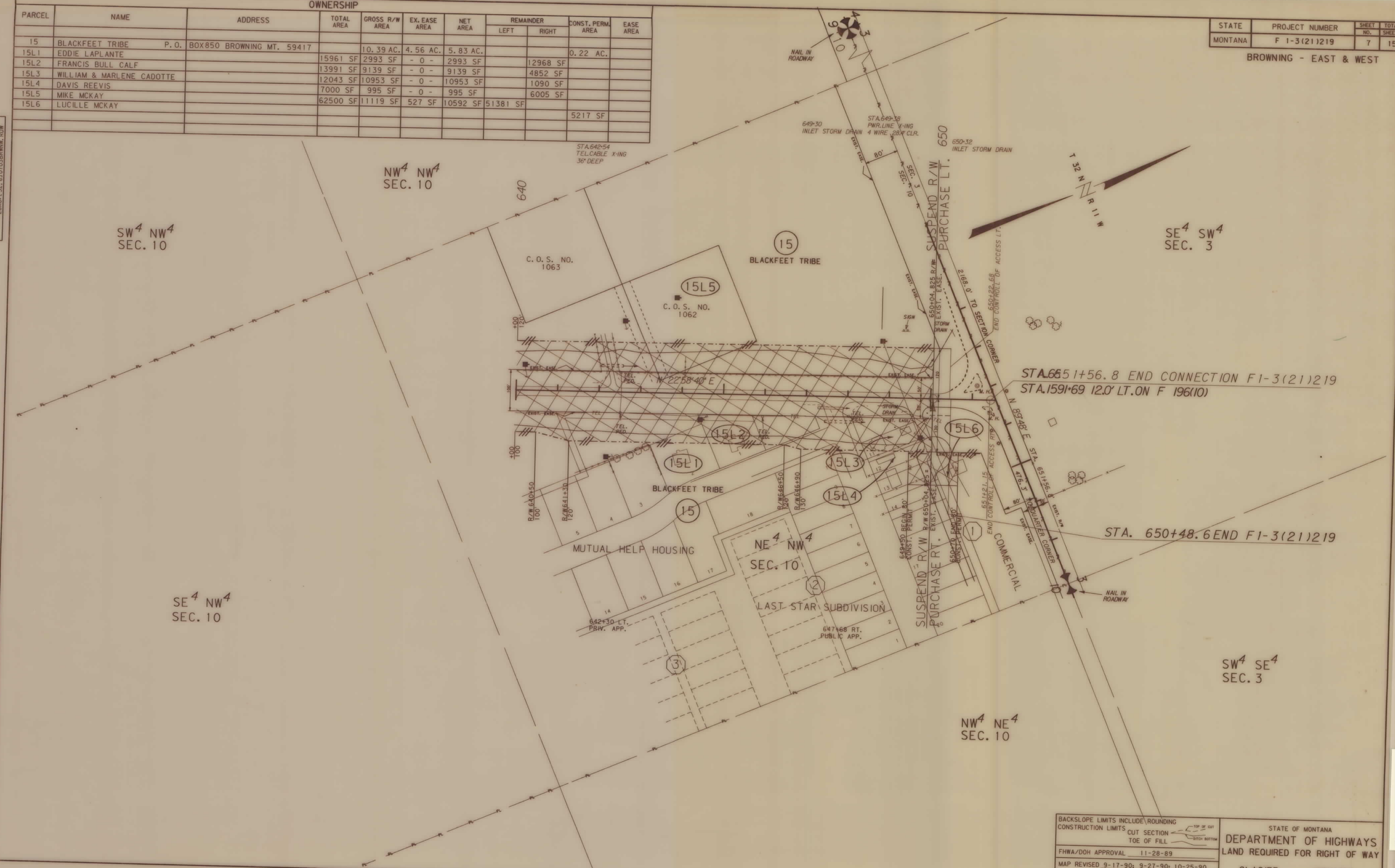

BACKSLOPE LIMITS INCLUDE ROUNDING
CONSTRUCTION LIMITS
CUT SECTION — TOP OF CUT
TOE OF FILL — DITCH BOTTOM

FHWA/DOH APPROVAL 11-28-89

MAP REVISED 9-17-90; 9-27-90; 10-25-90

STATE OF MONTANA
DEPARTMENT OF HIGHWAYS
LAND REQUIRED FOR RIGHT OF WAY

GLACIER COUNTY

SCALE: 1" = 100'

MONTANA CADD 25-OCT-1990 16:58 ROROW

F 1-3(21)219 SHT 7 OF 15

STATE	PROJECT NUMBER	SHEET NO.	TOTAL SHEETS
MONTANA	F1-3(21)219	8	15

BROWNING - EAST & WEST

OWNERSHIP

PARCEL	NAME	ADDRESS	TOTAL AREA	GROSS R/W AREA	EX. EASE. AREA	NET AREA	REMAINDER LEFT	REMAINDER RIGHT	CONST. PMT. AREA	EASE. AREA
16	CHARLES EDWARD LAPLANT									
	DECEASED	BROWNING MT							900 S.F.	
17	MARJORIE JUNEAU	BROWNING MT							500 S.F.	
18	JERELYN JUNEAU GLATZMAIER	BROWNING MT							400 S.F.	
19	RITA MC FADYEAN	BROWNING MT							700 S.F.	
20	ROGER R. WALTER								1600 S.F.	
21	BLACKFEET TRIBE	BROWNING MT							2800 S.F.	
50	BLACKFEET TRIBE	BROWNING MT							4000 S.F.	
22	GLACIER PIZZA INC.	BROWNING MT	87000 S.F.	7360 S.F.	- 0 -	7360 S.F.	79640 S.F.		10,352 S.F	
23	PATRICIA RAMBERG	BROWNING MT	68400 S.F.	9000 S.F.	- 0 -	9000 S.F.	59400 S.F.			
24	PATRICIA RAMBERG	BROWNING MT		SEE	SHEET	9				
55	JAMES & AARLENE NEVINS	BROWNING MT							2800 S.F.	
56	JAMES & AARLENE NEVINS	BROWNING MT							2400 S.F.	

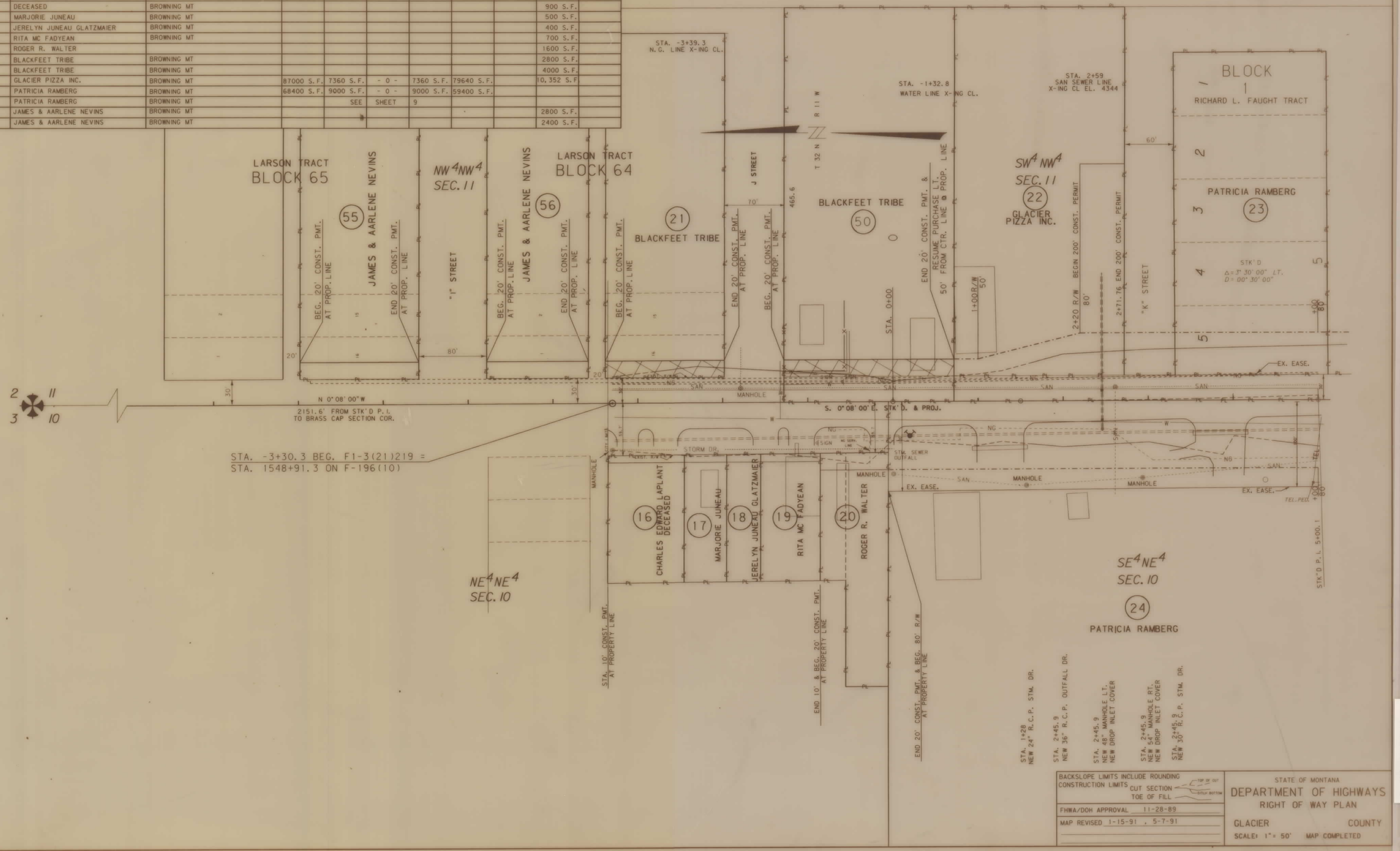

BACKSLOPE LIMITS INCLUDE ROUNDING
CONSTRUCTION LIMITS
CUT SECTION
TOE OF FILL

FHWA/DOH APPROVAL 11-28-89

MAP REVISED 1-15-91 , 5-7-91

STATE OF MONTANA
DEPARTMENT OF HIGHWAYS
RIGHT OF WAY PLAN

GLACIER COUNTY

SCALE: 1" = 50' MAP COMPLETED

MONTANA CADD
07-MAY-1991
07:04
RDROW
D:\DGN\T32_610703BRWNE_ROW.2

F1-3(21)219 SHT 8 OF 15

STATE	PROJECT NUMBER	SHEET NO.	TOTAL SHEETS
MONTANA	F1-3(21)219	9	15

BROWNING - EAST & WEST

OWNERSHIP

PARCEL	NAME	ADDRESS	TOTAL AREA	GROSS R/W AREA	EX. EASE. AREA	NET AREA	REMAINDER LEFT	REMAINDER RIGHT	CONST. PMT. AREA	EASE. AREA
24	PATRICIA LEE RAMBERG	BROWNING, MT 59417		1.59 AC.	1.52 AC.	0.07 AC.				
25	DONALD A. SMITH	BOX 134, EAST GLACIER, MT 59434	20000 S.F.	7700 S.F.	5000 S.F.	2700 S.F.			12300 S.F.	
26	PATRICIA LEE RAMBERG	BROWNING, MT 59417		1500 S.F.	1000 S.F.	500 S.F.				
27	PATRICIA LEE RAMBERG	BROWNING, MT 59417	66400 S.F.	9000 S.F.	- 0 -	9000 S.F.	57400 S.F.			
28	ROBERT E. WELLMAN JR. & TERRY WELLMAN	P.O. BOX 524, BROWNING, MT 59417	144400 S.F.	20926 S.F.	- 0 -	20926 S.F.	134110 S.F.			
29	BLACKFEET RESERVATION POST									
	#127 OF THE AMERICAN LEGION	BROWNING, MT 59417	7000 S.F.	1820 S.F.	- 0 -	1820 S.F.		5180 S.F.		
30	U.S.A. TRUST FOR BLACKFEET TRIBE	BROWNING, MT 59417	7000 S.F.	840 S.F.	- 0 -	840 S.F.		6160 S.F.		
31	THAINE WULF & IRMA H. HODSON			SEE	SHEET	10				
24 & 26	COMBINED			1.62 AC.	1.54 AC.	0.08 AC.				
31A	THAINE WULF & IRMA H. HODSON			3000 S.F.					0.08 AC.	

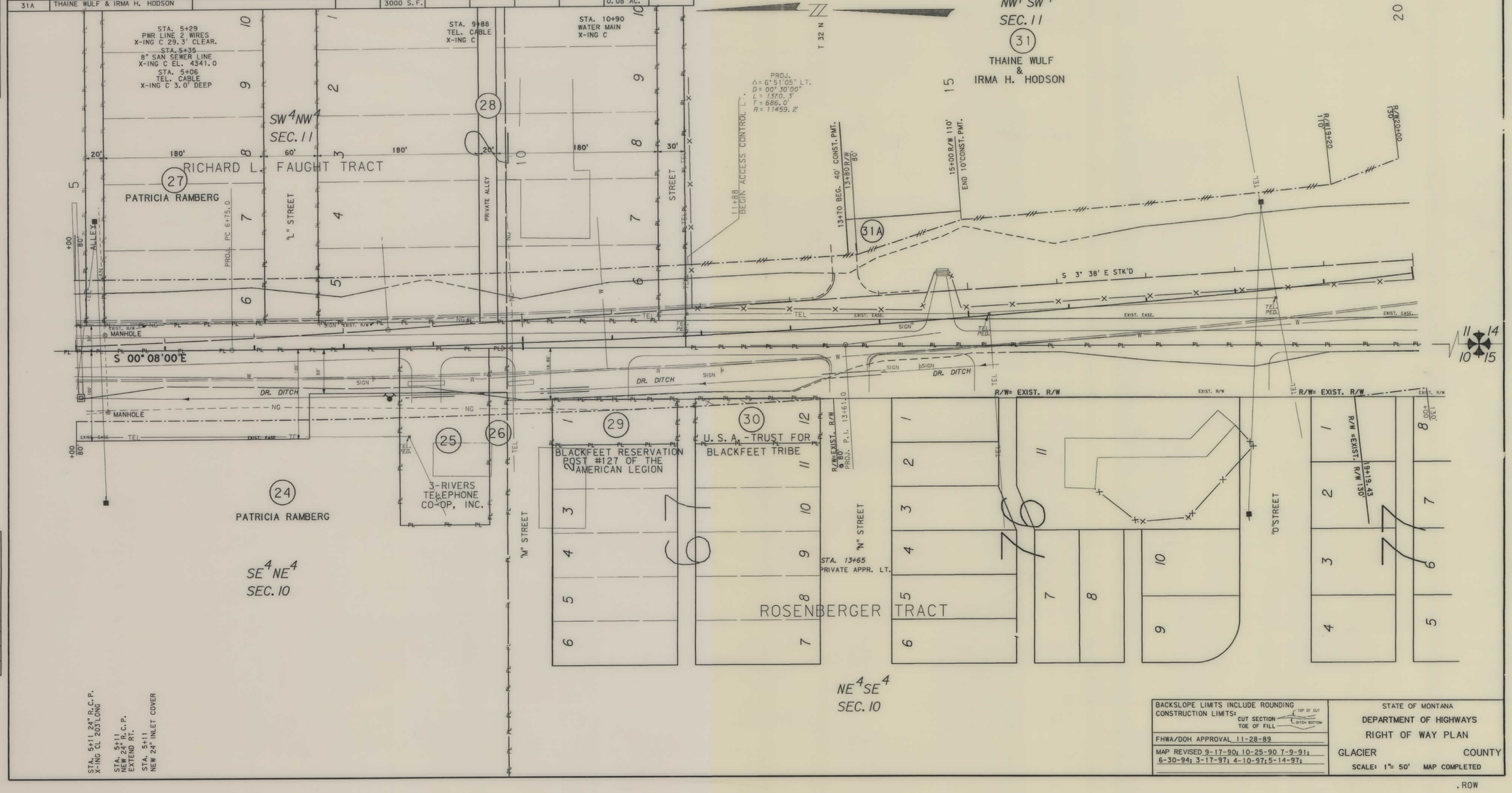

BACKSLOPE LIMITS INCLUDE ROUNDING
CONSTRUCTION LIMITS: CUT SECTION — TOP OF CUT; TOE OF FILL — DITCH BOTTOM

FHWA/DOH APPROVAL 11-28-89

MAP REVISED 9-17-90; 10-25-90 7-9-91; 6-30-94; 3-17-97; 4-10-97; 5-14-97;

STATE OF MONTANA
DEPARTMENT OF HIGHWAYS
RIGHT OF WAY PLAN
GLACIER COUNTY
SCALE: 1" = 50' MAP COMPLETED

RDROW

MONTANA CADD
ZONE 132, EP 0703BRNE.ROW

MONTANA CADD

3	6	9
2	5	8
1	4	7

.ROW

F1-3(21)219 SHT 9 OF 15

STATE	PROJECT NUMBER	SHEET NO.	TOTAL SHEETS
MONTANA	F1-3(21)219	10	15

BROWNING - EAST & WEST

OWNERSHIP

PARCEL	NAME	ADDRESS	TOTAL AREA	GROSS R/W AREA	EX. EASE. AREA	NET AREA	REMAINDER LEFT	REMAINDER RIGHT	CONST. PMT. AREA	EASE. AREA
31	THAINE WULF & IRMA H. HODSON			24.48 AC.	1.02 AC.	23.46 AC.				
32	BLACKFEET TRIBE			3.28 AC.	1.10 AC.	2.18 AC.				
33	ALLOTMENT NO. 4106-A			SEE	SHEET NO.	11				
51	BLACKFEET TRIBE			8.05 AC.	6.75 AC.	1.30 AC.				

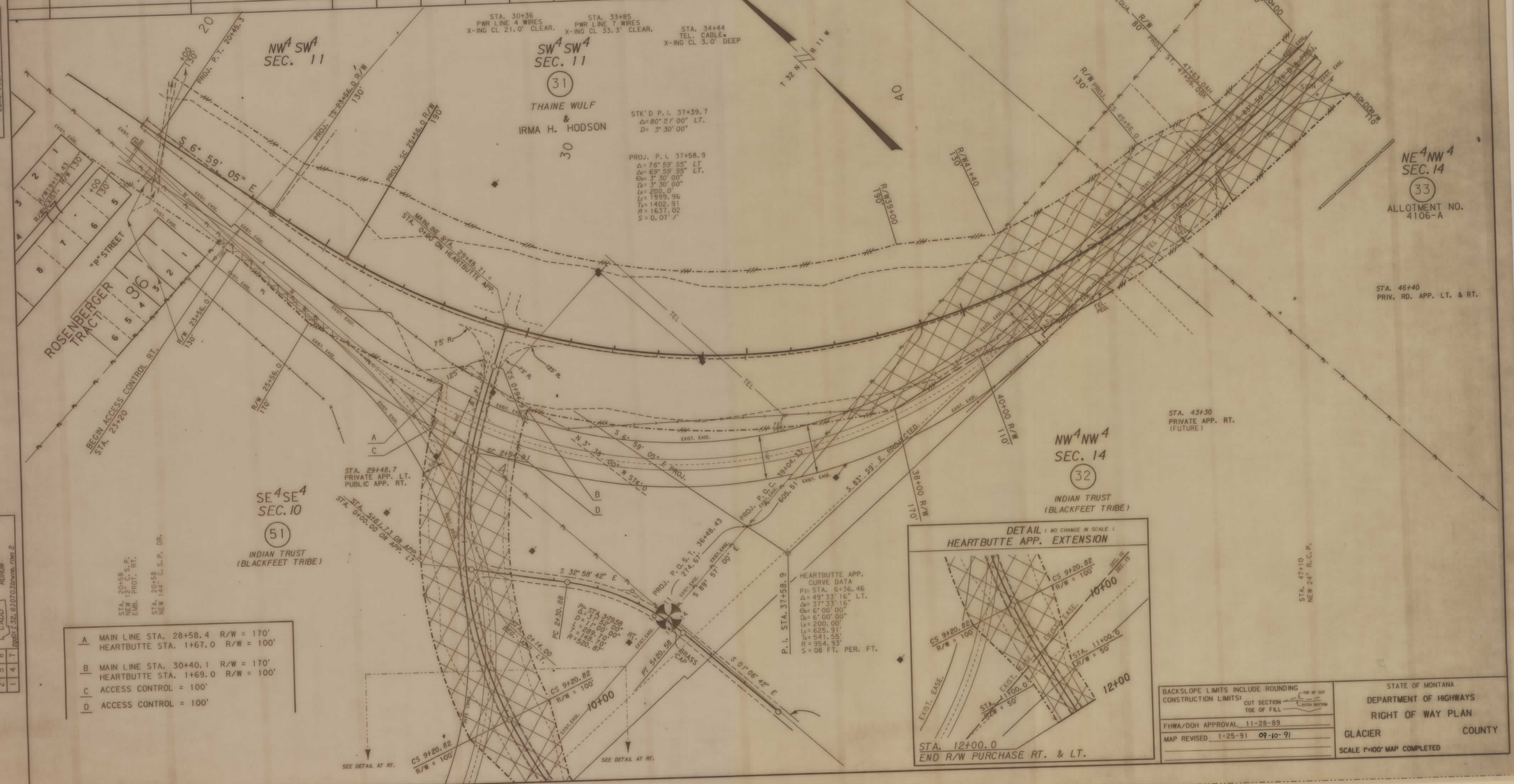

BACKSLOPE LIMITS INCLUDE ROUNDING
CONSTRUCTION LIMITS: CUT SECTION — TOP OF CUT; TOE OF FILL — DITCH BOTTOM

FHWA/DOH APPROVAL 11-28-89

MAP REVISED 1-25-91 09-10-91

STATE OF MONTANA
DEPARTMENT OF HIGHWAYS
RIGHT OF WAY PLAN
GLACIER COUNTY
SCALE 1"=100' MAP COMPLETED

MONTANA CADD 76A01 (32, 610703BRWNE_ROW)

29-AUG-1991 05:24 ROROW 9pdi (32, 610703brwne_row_2)

STATE	PROJECT NUMBER	SHEET NO.	TOTAL SHEETS
MONTANA	F1-3(21)219	11	15

BROWNING - EAST & WEST

OWNERSHIP

PARCEL	NAME	ADDRESS	TOTAL AREA	GROSS R/W AREA	EX. EASE AREA	NET AREA	REMAINDER LEFT	REMAINDER RIGHT	CONST. PERM. AREA	EASE AREA
33	ALLOTMENT NO. 4106A			7.02 AC.	2.38 AC.	4.64 AC.				
34	ALLOT. NO. 3185 PHILLIP NO CHIEF			SEE	SHEET	12				

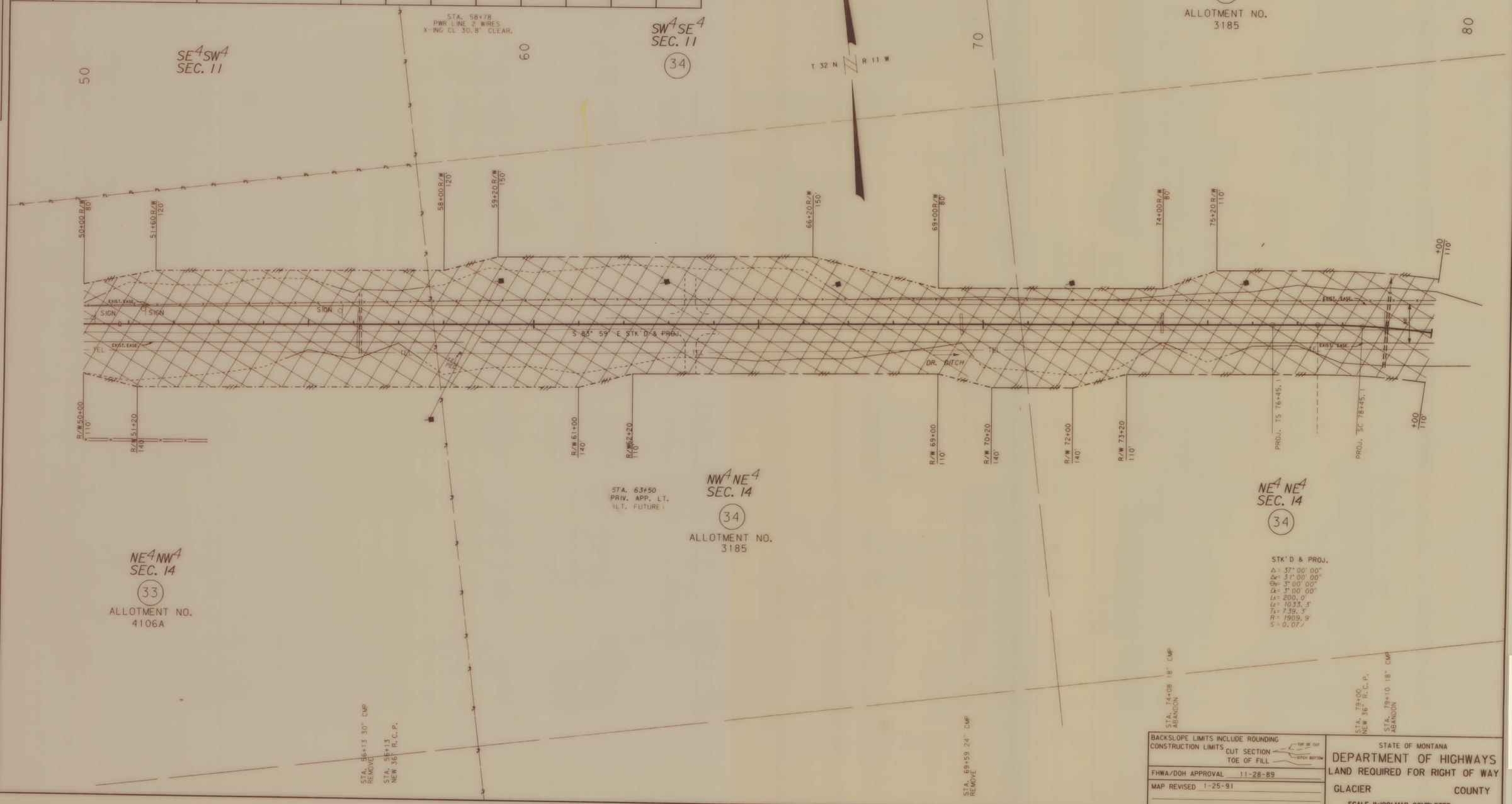

BACKSLOPE LIMITS INCLUDE ROUNDING
CONSTRUCTION LIMITS
CUT SECTION — TOP OF CUT
TOE OF FILL — DITCH BOTTOM

FHWA/DOH APPROVAL 11-28-89

MAP REVISED 1-25-91

STATE OF MONTANA
DEPARTMENT OF HIGHWAYS
LAND REQUIRED FOR RIGHT OF WAY
GLACIER COUNTY
SCALE 1"=100' MAP COMPLETED

MONTANA CADD DRAWN MECHANED FILENAME PGA01:L32.6707O3BRWNE.ROW

MONTANA CADD 23-JAN-1991 10:31 RDROW pgad01:L32.6707O3browne.row;2

F 1-3(21)219 SHT 11 OF 15

STATE	PROJECT NUMBER	SHEET NO.	TOTAL SHEETS
MONTANA	F1-3(21)219	12	15

BROWNING - EAST & WEST

OWNERSHIP

PARCEL	NAME	ADDRESS	TOTAL AREA	GROSS R/W AREA	EX. EASE AREA	NET AREA	REMAINDER LEFT	REMAINDER RIGHT	CONST. PERM. AREA	EASE AREA
34	ALOT. NO. 3185 PHILLIP NO CHIEF			14.20 AC.	4.72 AC.	9.48 AC.			0.28 AC.	
35	ALOT. NO. 1693I MARY EVANS WEBSTER	FOR NEGOTIATIONS ONLY								
36	ALOT. NO. 1693D RICHARD EVANS		5.00 AC.	2.10 AC.	- 0 -	2.10 AC.	2.41 AC.	0.49 AC.		
37	ALOT. NO. 1693 LEONA EVANS LITTLEBULL			0.54 AC.	- 0 -	0.54 AC.				
38	THEO DEWOLFE			7.07 AC.	- 0 -	7.07 AC.				
39	BURLINGTON NORTHERN R.R.			0.96 AC.	- 0 -	0.96 AC.				
40	BLACKFEET TRIBE (INDIAN TRUST)			SEE	SHEET	13				
41	ALOT. NO. 1693 LEONA EVANS LITTLEBULL		2.52 AC.	0.95 AC.	0.05 AC.	0.90 AC.	0.09 AC.	1.49 AC.		
42	ALT. NO. 1693E RICHARD EVANS		2.52 AC.	1.01 AC.	- 0 -	1.01 AC.	0.47 AC.	1.04 AC.		

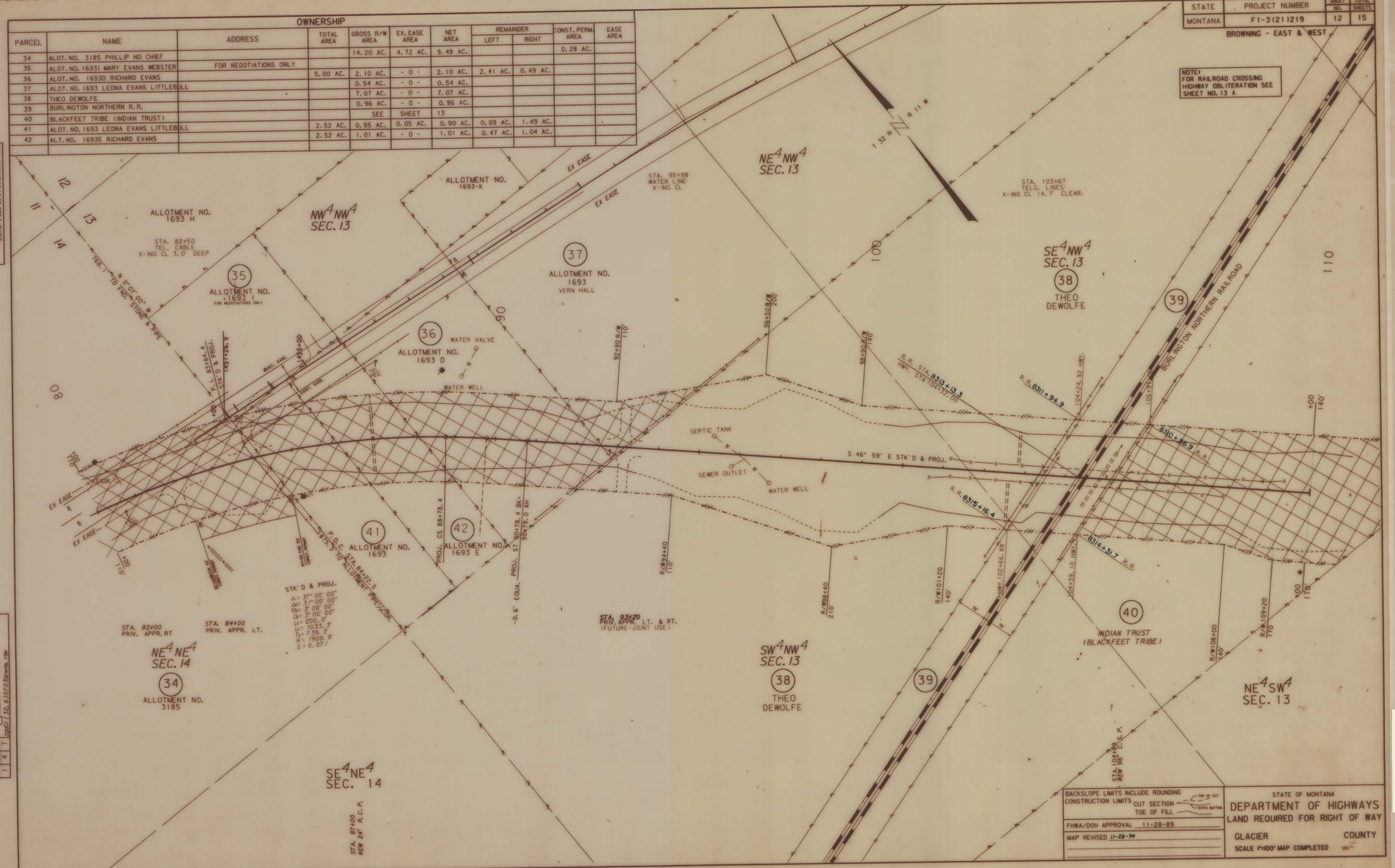

F1-3(21)219 SHT 12 OF 15

STATE	PROJECT NUMBER	SHEET NO.	TOTAL SHEETS
MONTANA	F1-3(21)219	13	15

BROWNING - EAST & WEST

OWNERSHIP

PARCEL	NAME	ADDRESS	TOTAL AREA	GROSS R/W AREA	EX. EASE AREA	NET AREA	REMAINDER LEFT	REMAINDER RIGHT	CONST. PERM. AREA	EASE AREA
40	INDIAN TRUST (BLACKFEET TRIBE)	BROWNING MT. 59417		4.98 AC.	- 0 -	4.98 AC.				0.04 AC. *
43	TONY HALL GRANT ALLOT. NO. 1693-F	BROWNING MT. 59417		SEE	SHEET	14				0.30 AC.
44	KATE YELLOWWOLF ETAL. ALLOT. NO. 5005			6.72 AC.	- 0 -	6.72 AC.				0.02 AC.
45	ALLOTMENT NO. 5226	BROWNING MT. 59417								
54				SEE	SHEET	13A				

* TO BE ACUIRED AS TEMPORARY EASEMENT

← TO BE AQUIRED IN THE NAME OF PARCEL NO. 40 & 54

← TO BE AQUIRED IN THE NAME OF PARCEL NO. 40 & 43

NOTE:
FOR RAILROAD CROSSING HIGHWAY OBLITERATION SEE SHEET NO. 13 A

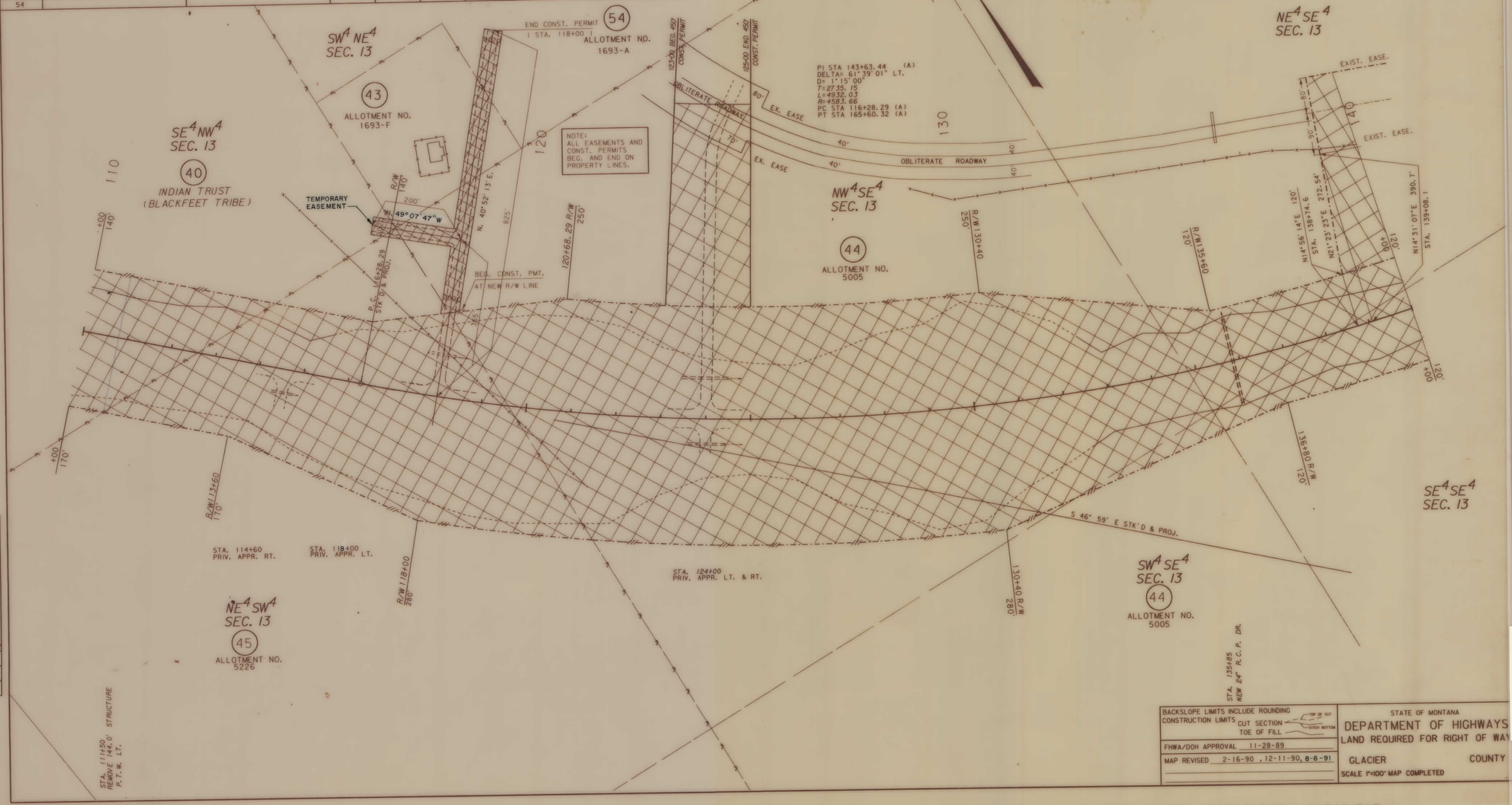

BACKSLOPE LIMITS INCLUDE ROUNDING
CONSTRUCTION LIMITS
CUT SECTION — TOP OF CUT, DITCH BOTTOM
TOE OF FILL

FHWA/DOH APPROVAL 11-28-89

MAP REVISED 2-16-90 , 12-11-90, 8-8-91

STATE OF MONTANA
DEPARTMENT OF HIGHWAYS
LAND REQUIRED FOR RIGHT OF WAY

GLACIER COUNTY

SCALE 1"=100' MAP COMPLETED

MONTANA CADD 12-DEC-1990 12:58 RDROW 32.61070.3brwns.row

3	9	MONTANA CADD 12-DEC-1990 12:58 RDROW 32.61070.3brwns.row
2	5	8
1	4	7

F1-3(21)219 SHT 13 OF 15

STATE	PROJECT NUMBER	SHEET NO.	TOTAL SHEETS
MONTANA	F1-3(21)219	13 A	15

BROWNING - EAST & WEST

OWNERSHIP

PARCEL	NAME	ADDRESS	TOTAL AREA	GROSS R/W AREA	EX. EASE AREA	NET AREA	REMAINDER LEFT	REMAINDER RIGHT	CONST. PERM. AREA	EASE AREA
53	DELETED									
54	JOHN V. HALL ALLOT. NO. 1693-A								0.12 AC.	

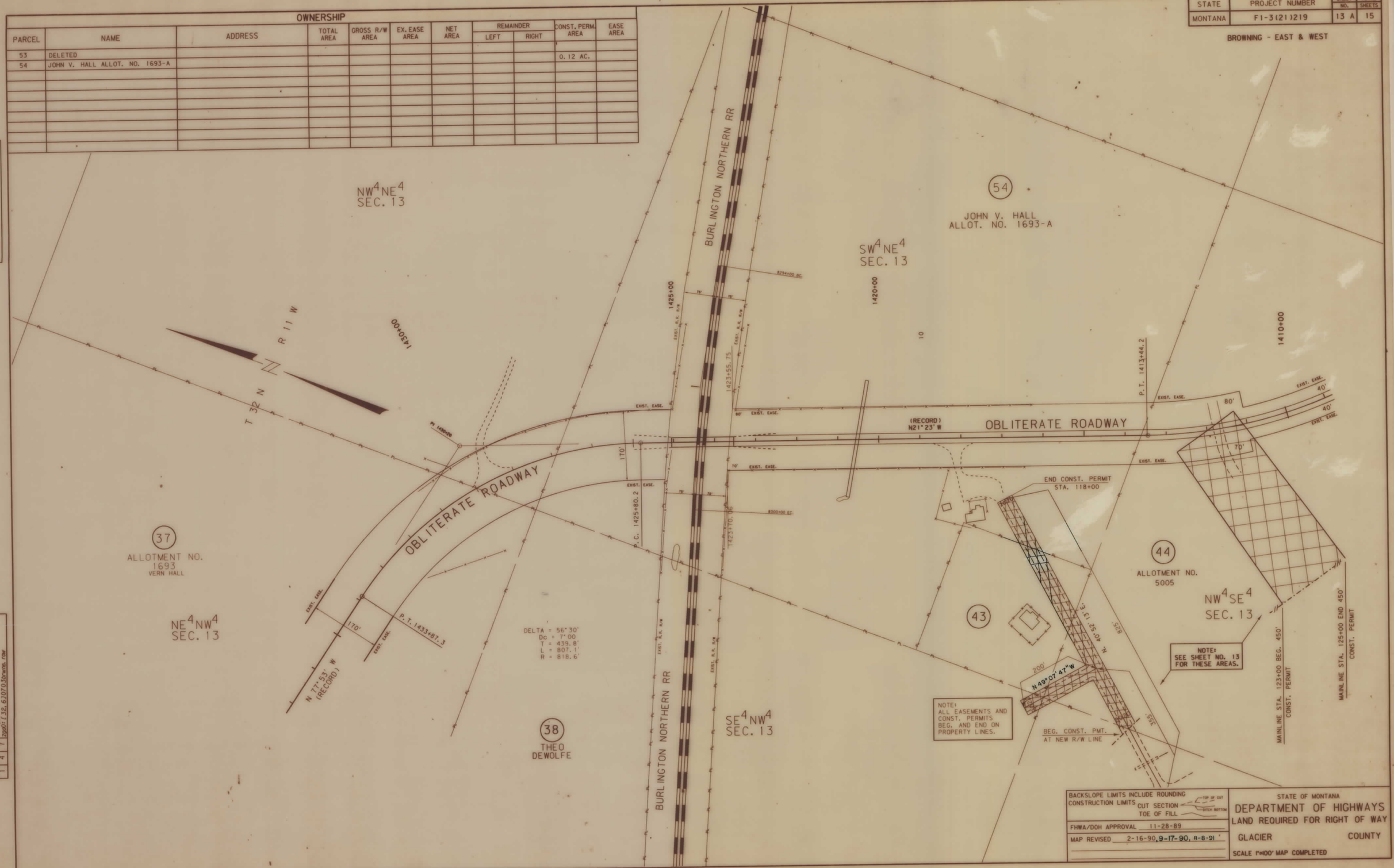

BACKSLOPE LIMITS INCLUDE ROUNDING
CONSTRUCTION LIMITS — CUT SECTION — TOP OF CUT — DITCH BOTTOM; TOE OF FILL

FHWA/DOH APPROVAL 11-28-89

MAP REVISED 2-16-90, 9-17-90, 8-8-91

STATE OF MONTANA
DEPARTMENT OF HIGHWAYS
LAND REQUIRED FOR RIGHT OF WAY

GLACIER COUNTY

SCALE 1"=100' MAP COMPLETED

MONTANA CADD

3	6		13-SEP-1990
2	5	8	16:50
1	4	7	RDRDW

MONTANA CADD
[2000] T32, 6]1070.3[arms, row

F1-3(21)219 SH 13A OF 15

STATE	PROJECT NUMBER	SHEET NO.	TOTAL SHEETS
MONTANA	F1-3(21)219	14	15

BROWNING - EAST & WEST

OWNERSHIP

PARCEL	NAME	ADDRESS	TOTAL AREA	GROSS R/W AREA	EX. EASE. AREA	NET AREA	REMAINDER LEFT	REMAINDER RIGHT	CONST. PMT. AREA	EASE. AREA
44	KATE YELLOWWOLF ETAL. ALLOT. NO. 5005	BROWNING, MT. 59701		*31.47 AC.	3.66 AC.	27.81 AC.			2.02 AC.	0.37 AC.
46	BLACKFEET TRIBE ALLOT. NO. T5118	BROWNING, MT. 59701		2.04 AC.		2.04 AC.				
47	ALLOTMENT NO. 5226			SEE	SHEET	15				
52	KATE YELLOWWOLF ETAL. ALLOT. NO. 5005	BROWNING, MT. 59701		0.10 AC.	- 0 -	0.10 AC.				
44 & 52	KATE YELLOWWOLF ETAL. ALLOT. NO. 5005	BROWNING, MT. 59701		31.57 AC.	3.66 AC.	27.91 AC.			2.02 AC.	0.37 AC.

TO BE ACQUIRED IN THE NAME OF PARCEL NO. 40, 43, 54

* INCLUDES 6.88 AC. (3.59 AC. EX. EASE. & 3.29 AC. TRACT A) TO BE ACQUIRED WITH STATE FUNDS AS A MAINTENANCE SITE.

STA. 155+62
PWR LINE
X-ING CL 29.1' CLEAR.
STA. 155+69
PWR LINE 2 WIRES
X-ING CL 25.9' CLEAR.
STA. 155+74
PWR LINE
X-ING CL 27.1' CLEAR.

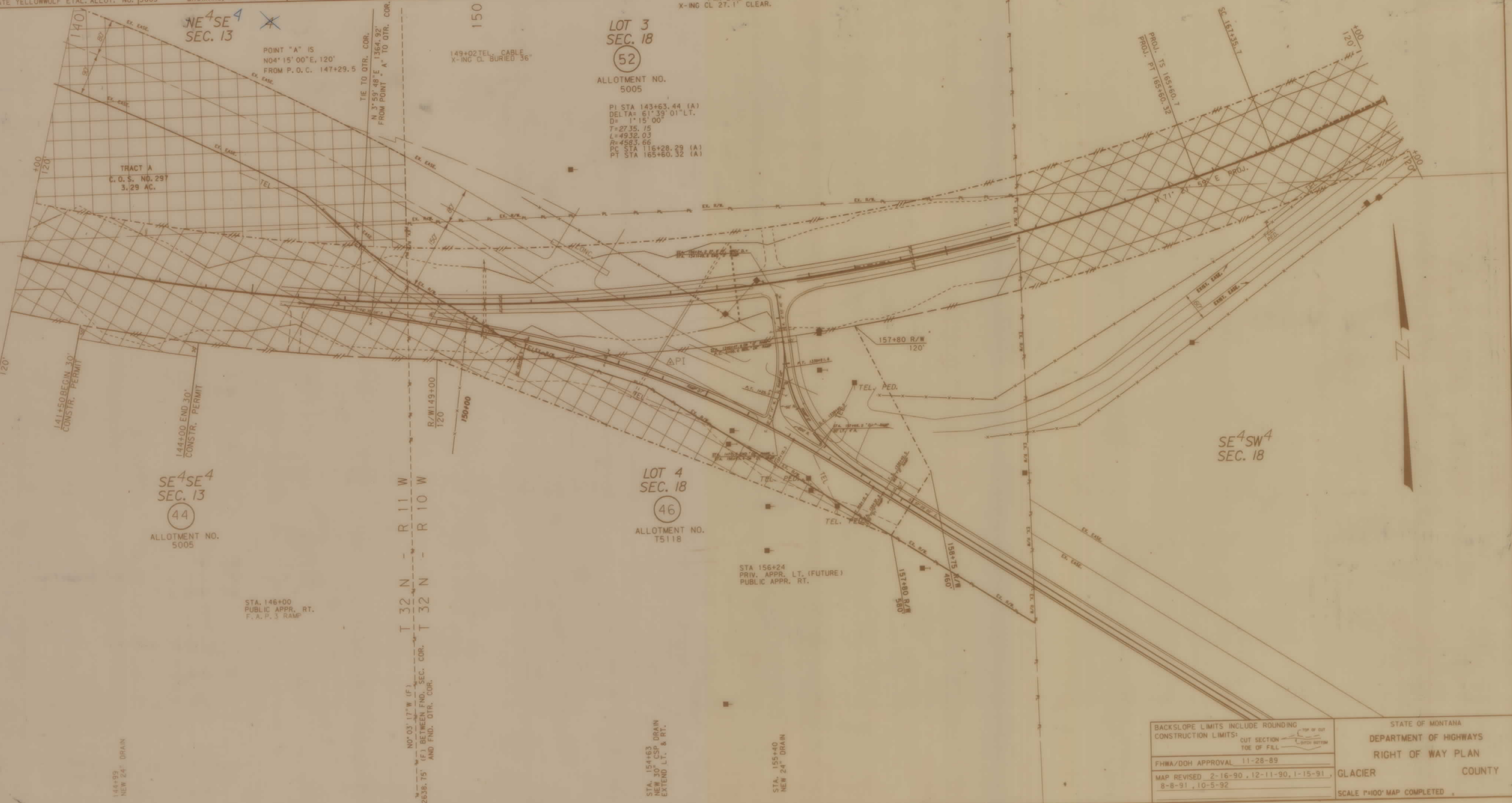

BACKSLOPE LIMITS INCLUDE ROUNDING
CONSTRUCTION LIMITS: CUT SECTION — TOP OF CUT / DITCH BOTTOM; TOE OF FILL

FHWA/DOH APPROVAL 11-28-89

MAP REVISED 2-16-90, 12-11-90, 1-15-91, 8-8-91, 10-5-92

STATE OF MONTANA
DEPARTMENT OF HIGHWAYS
RIGHT OF WAY PLAN

GLACIER COUNTY

SCALE 1"=100' MAP COMPLETED

MONTANA DEPARTMENT OF TRANSPORTATION

3	6	9
2	5	8
1	4	7

MONTANA CADD
08-OCT-1992 08:23
gra
/usr/gra/0703pnts.row

gra

F1-3(21)219 SHT 14 OF 15

STATE	PROJECT NUMBER	SHEET NO.	TOTAL SHEETS
MONTANA	F1-3(21)219	15	15

BROWNING - EAST & WEST

OWNERSHIP

PARCEL	NAME	ADDRESS	TOTAL AREA	GROSS R/W AREA	EX. EASE AREA	NET AREA	REMAINDER LEFT	REMAINDER RIGHT	CONST. PERM. AREA	EASE AREA
47	ALLOTMENT NO. 5226	BROWNING, MT. 59701		7.86 AC.	0.91 AC.	6.95 AC.				
48	INDIAN TRUST (BLACKFEET TRIBE)	BROWNING, MT. 59701		7.11 AC.	2.17 AC.	4.94 AC.				
49	ALLOTMENT NO. 1682	BROWNING, MT. 59701		0.62 AC.	0.31 AC.	0.31 AC.				

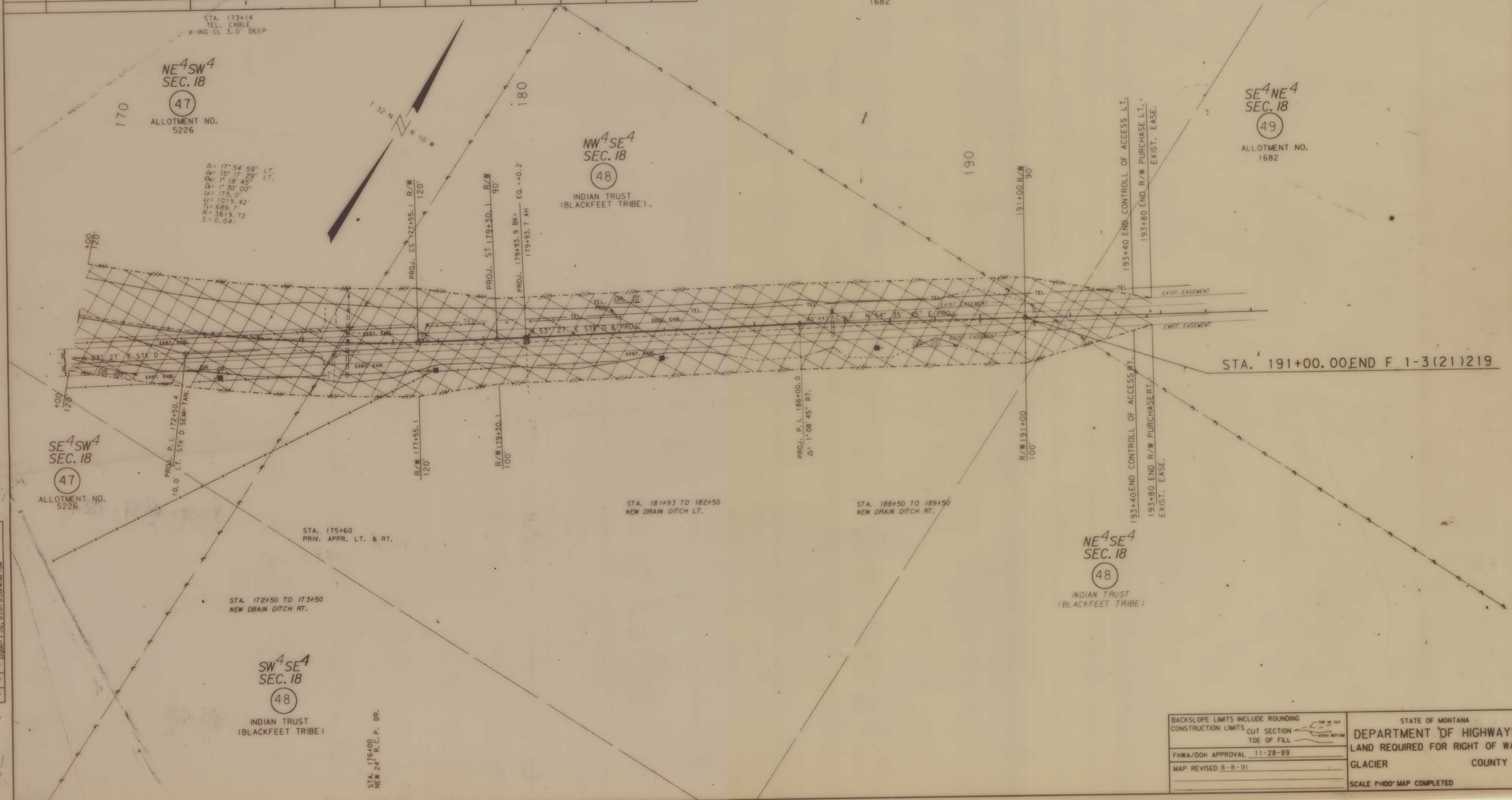

MONTANA CADD
ZGAD01 (32, 6107 0.3)BRWNE. ROW

3	6	9
2	5	
1	4	7

MONTANA CADD
13-SEP-1990
16:49
RDROW
D:\ZGAD01 (32, 6107 0.3)brwne. row

BACKSLOPE LIMITS INCLUDE ROUNDING
CONSTRUCTION LIMITS CUT SECTION (TOP OF CUT, DITCH BOTTOM)
TOE OF FILL

FHWA/DOH APPROVAL 11-28-89

MAP REVISED 8-8-91

STATE OF MONTANA
DEPARTMENT OF HIGHWAYS
LAND REQUIRED FOR RIGHT OF WAY
GLACIER COUNTY

SCALE 1"=100' MAP COMPLETED