PLANS
NOT
TO
SCALE

STATE	PROJECT NO.	SHEET NO.	TOTAL SHEETS
MONT.	F-1-8(10)500	1	7

SACO - EAST

STATE OF MONTANA

DEPARTMENT OF HIGHWAYS

RIGHT OF WAY PLAN OF

FEDERAL AID PROJECT NO. F-1-8(10)500 R/W F-BRF-HES 1-8(11)500 CONST.

SACO - EAST

PHILLIPS & VALLEY COUNTIES

8.5 MILES

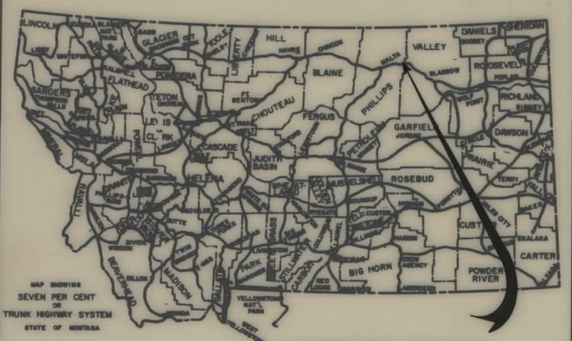

F-BRF-HES 1-8(11)500

CONVENTIONAL SIGNS

- PROPOSED RIGHT OF WAY LINE
- EXISTING RIGHT OF WAY LINE
- RAILROAD RIGHT OF WAY LINE
- CENTERLINE (℄) OR PROJECTED LINE
- STK'D CENTERLINE
- OWNERSHIP BOUNDARY
- PRESENT TRAVELED WAY (P.T.W.)
- R/W LINE FENCED — EX. R/W
- CONSTRUCTION LIMITS — CUT — FILL
- FENCE LINE
- CONTROL OF ACCESS WITH FENCE
- LIMITED ACCESS
- EXISTING LIMITED ACCESS
- GATE IN FENCE
- CATTLE GUARD = 24'
- STATE & NATIONAL BORDER LINES
- CITY OR TOWN LIMITS LINE
- COUNTY LINE
- RESERVATION LINE
- TOWNSHIP & SECTION LINE
- 1/4 & 1/2 SECTION LINE
- SECTION CORNER — FOUND — UNFOUND
- 1/4 SECTION COR.
- 1/16 SECTION COR.
- CENTER OF SECTION
- TELEPHONE OR TELEGRAPH POLES IN PLACE
- POWER POLES IN PLACE
- TEL. OR TEL. OR POWER POLES TO BE MOVED
- NEW PIPES
- OLD PIPES IN PLACE
- OUTLET DITCH
- INLET DITCH
- DITCHES
- CHANNEL CHANGES
- BRIDGES
- RAILROADS
- PARCEL NUMBER (7)
- NEW APPROACH
- EXISTING APPROACH
- LIMITED ACCESS

RELATED PROJECTS

ASSOCIATED PROJECT AGREEMENT NUMBERS

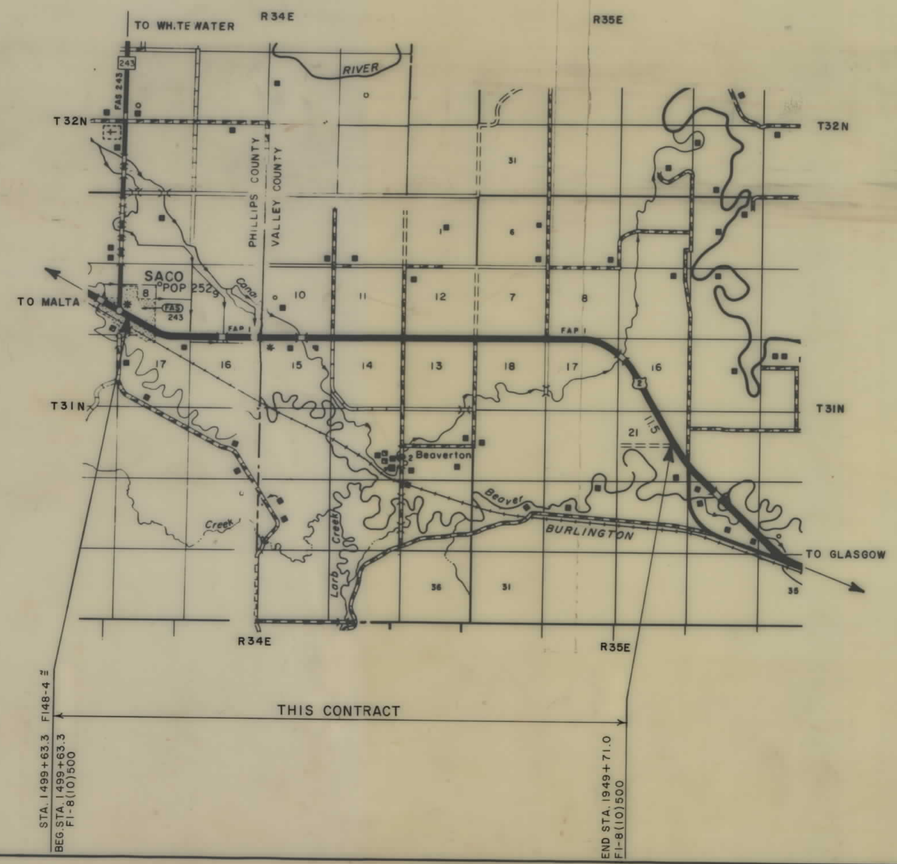

INDEX

PARCEL NO.	OWNERSHIPS	SHEET NO.
1	BURLINGTON NORTHERN RAILROAD	2,3
2	J. HARVEY & DEBRA K. TAYLOR	6
3	DEPT. OF STATE LANDS LESSEE: HILLSDALE LIVESTOCK CO.	7

STATE OF MONTANA
DEPARTMENT OF HIGHWAYS

APPROVED: November 12, 1986

GARY J. WICKS
DIRECTOR OF HIGHWAYS
BY Stephen C. Kologi
CHIEF
PRECONSTRUCTION BUREAU

MONTANA
STEPHEN C. KOLOGI
1241 E
REGISTERED
PROFESSIONAL ENGINEER

U.S. DEPARTMENT OF TRANSPORTATION
FEDERAL HIGHWAY ADMINISTRATION

STATE
APPROVED: 11-20-86

DIVISION ADMINISTRATOR — DATE

REVISED: 11-25-86

F1-8(10)500 SHT 1 OF 7

STATE OF MONTANA	PROJECT NO.	SHEET NO.	TOTAL SHEETS
	F 1-8 (10) 500	2	7

SACO – EAST

OWNERSHIPS

PARCEL	NAME	ADDRESS	TOTAL AREA	GROSS R/W AREA	P. T. W. AREA	AREA TO BE ACQUIRED	REMAINDER LEFT	REMAINDER RIGHT	CONST. PERMIT AREA
1	BURLINGTON NORTHERN RAILROAD		SEE	SHEET	3				

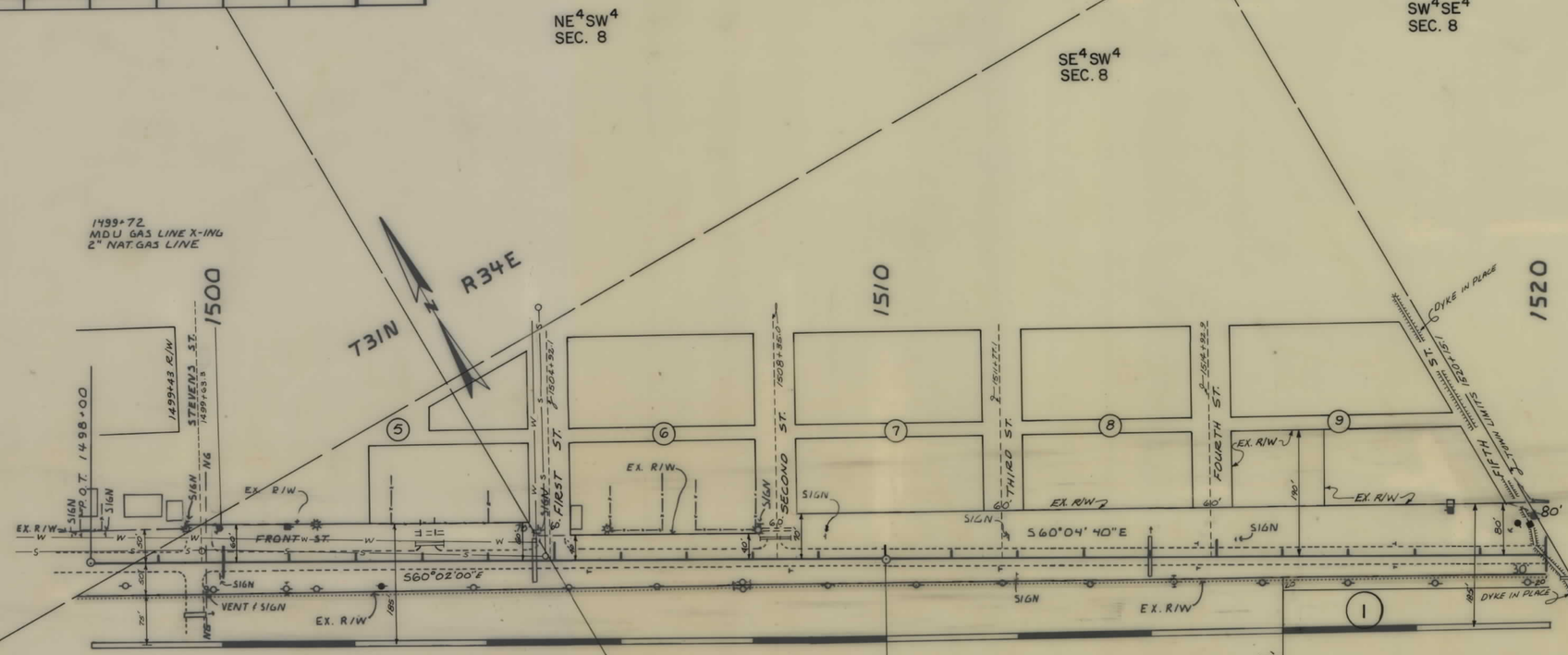

NOTE

CONSTRUCTION LIMITS INCLUDE BACKSLOPE ROUNDING

CONSTRUCTION LIMITS
TOP OF CUT
TOE OF FILL

MAP TRANS. TO R/W 11-20-86
MAP REVISED 11-25-86

STATE OF MONTANA
DEPARTMENT OF HIGHWAYS
LAND REQUIRED FOR RIGHT OF WAY
PHILLIPS COUNTY
SCALE 1" = 100' MAP COMPLETED

F 1-8(10)500 SHT 2 OF 7

STATE OF MONTANA	PROJECT NO.	SHEET NO.	TOTAL SHEETS
	F I-8(10)500	3	7

SACO – EAST

OWNERSHIPS

PARCEL	NAME	ADDRESS	TOTAL AREA	GROSS R/W AREA	P.T.W. AREA	AREA TO BE ACQUIRED	REMAINDER LEFT	REMAINDER RIGHT	CONST. PERM AREA	CONST. EASE AREA
1	BURLINGTON NORTHERN RAILROAD								0.32 Ac.	

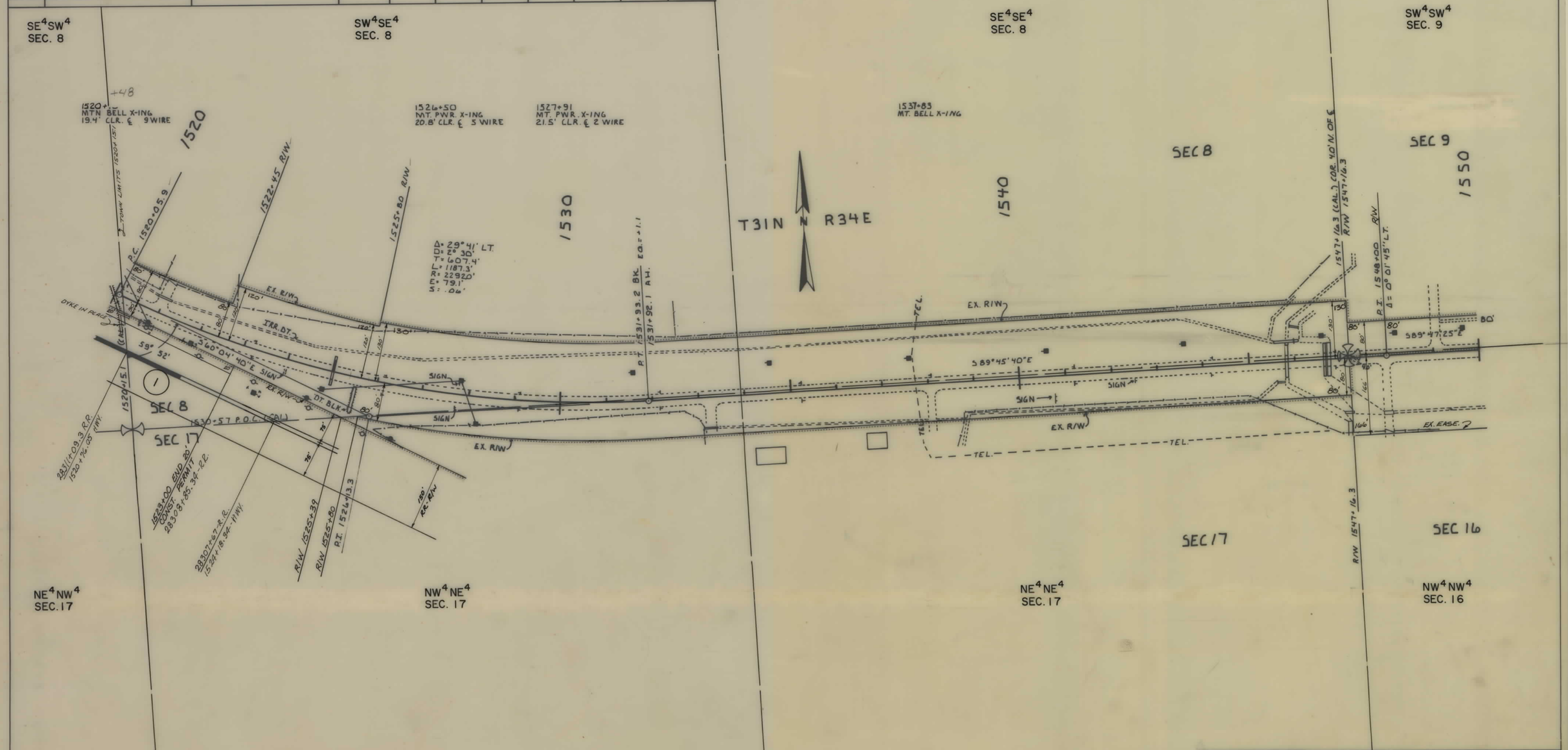

BACKSLOPE LIMITS
INCLUDE ROUNDING
CONSTRUCTION LIMITS
TOP OF CUT
TOE OF FILL

MAP TRANS. TO R/W 11-20-86
MAP REVISED 11-25-86

B.P.R. APPROVAL

STATE OF MONTANA
DEPARTMENT OF HIGHWAYS
LAND REQUIRED FOR RIGHT OF WAY
PHILLIPS COUNTY

SCALE 1" = 100' MAP COMPLETED

F 1-8(10)500 SHT 3 OF 7

STATE	PROJECT NO.	SHEET NO.	TOTAL SHEETS
MONT.	F I-8(10)500	4	7

OWNERSHIPS

PARCEL	NAME	ADDRESS	TOTAL AREA	GROSS R/W AREA	P.T.W. AREA	AREA TO BE ACQUIRED	REMAINDER LEFT	REMAINDER RIGHT	CONST. PERM AREA	CONST. EASE AREA

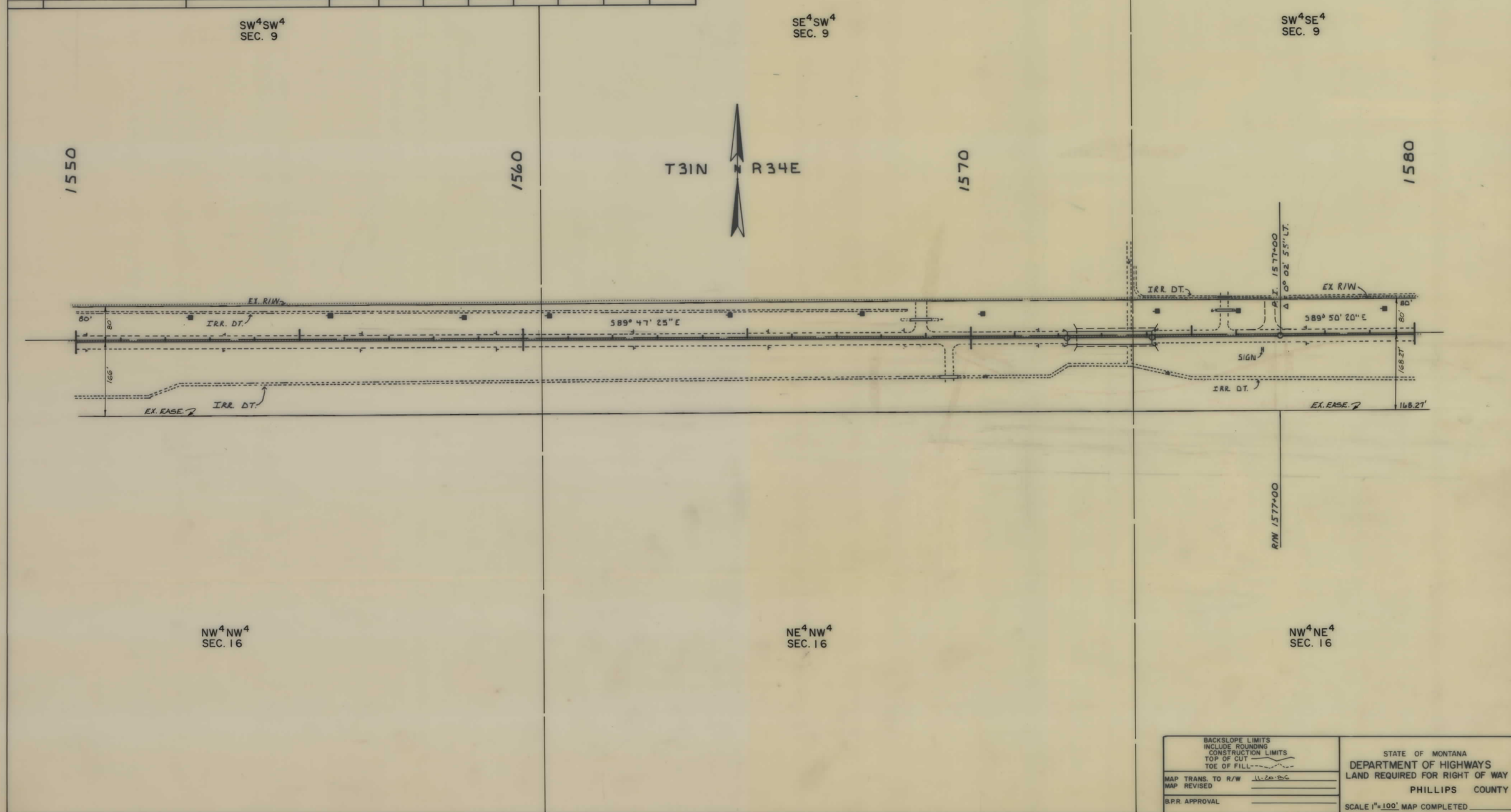

BACKSLOPE LIMITS
INCLUDE ROUNDING
CONSTRUCTION LIMITS
TOP OF CUT
TOE OF FILL

MAP TRANS. TO R/W 11-20-86
MAP REVISED

B.P.R. APPROVAL

STATE OF MONTANA
DEPARTMENT OF HIGHWAYS
LAND REQUIRED FOR RIGHT OF WAY
PHILLIPS COUNTY

SCALE 1" = 100' MAP COMPLETED

F I-8(10)500 SHT 4 OF 7

STATE	PROJECT NO.	SHEET NO.	TOTAL SHEETS
MONT.	F I-8 (10)500	5	7

OWNERSHIPS

PARCEL	NAME	ADDRESS	TOTAL AREA	GROSS R/W AREA	P.T.W. AREA	AREA TO BE ACQUIRED	REMAINDER LEFT	REMAINDER RIGHT	CONST. PERM. AREA	CONST. EASE. AREA

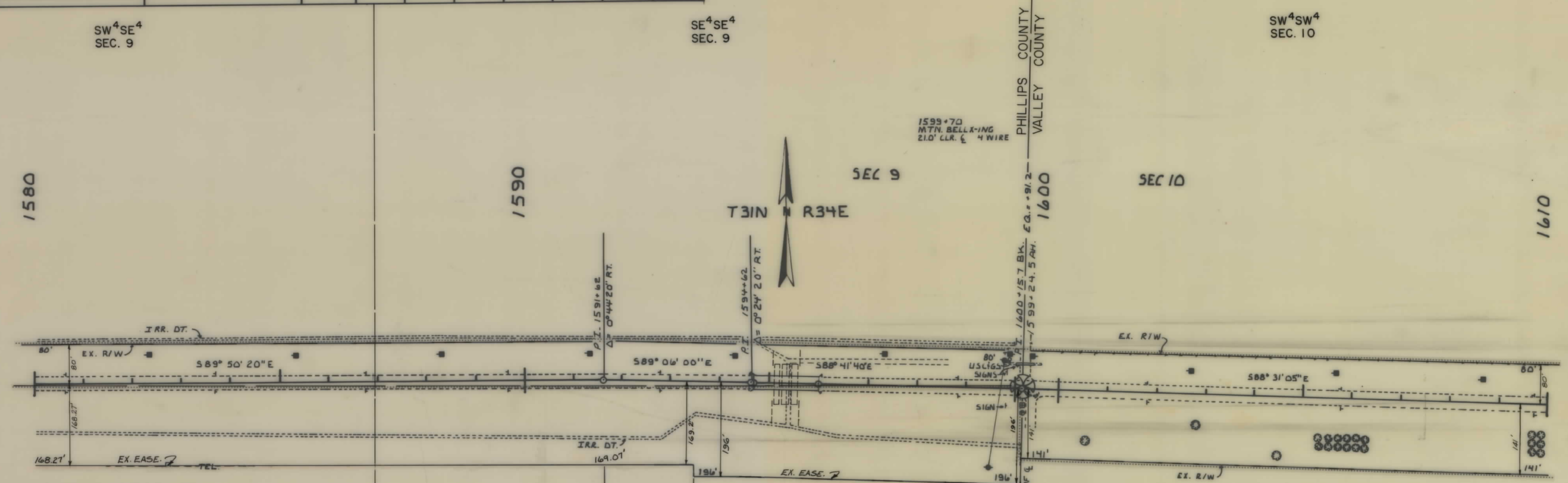

BACKSLOPE LIMITS
INCLUDE ROUNDING
CONSTRUCTION LIMITS
TOP OF CUT
TOE OF FILL

MAP TRANS. TO R/W 11-20-86
MAP REVISED
B.P.R. APPROVAL

STATE OF MONTANA
DEPARTMENT OF HIGHWAYS
LAND REQUIRED FOR RIGHT OF WAY
PHILLIPS AND VALLEY COUNTY

SCALE 1" = 100' MAP COMPLETED

F 1-8(10)500 SHT 5 OF 7

STATE	PROJECT NO.	SHEET NO.	TOTAL SHEETS
MONT.	F 1-8 (10)500	6	7

OWNERSHIPS

PARCEL	NAME	ADDRESS	TOTAL AREA	GROSS R/W AREA	P. T. W. AREA	AREA TO BE ACQUIRED	REMAINDER LEFT	REMAINDER RIGHT	CONST. PERMIT AREA
2	J. HARRY & DEBRA K. TAYLOR	STAR RTE. 2, BOX 1, SACO, MT. 59261							0.56 Ac.

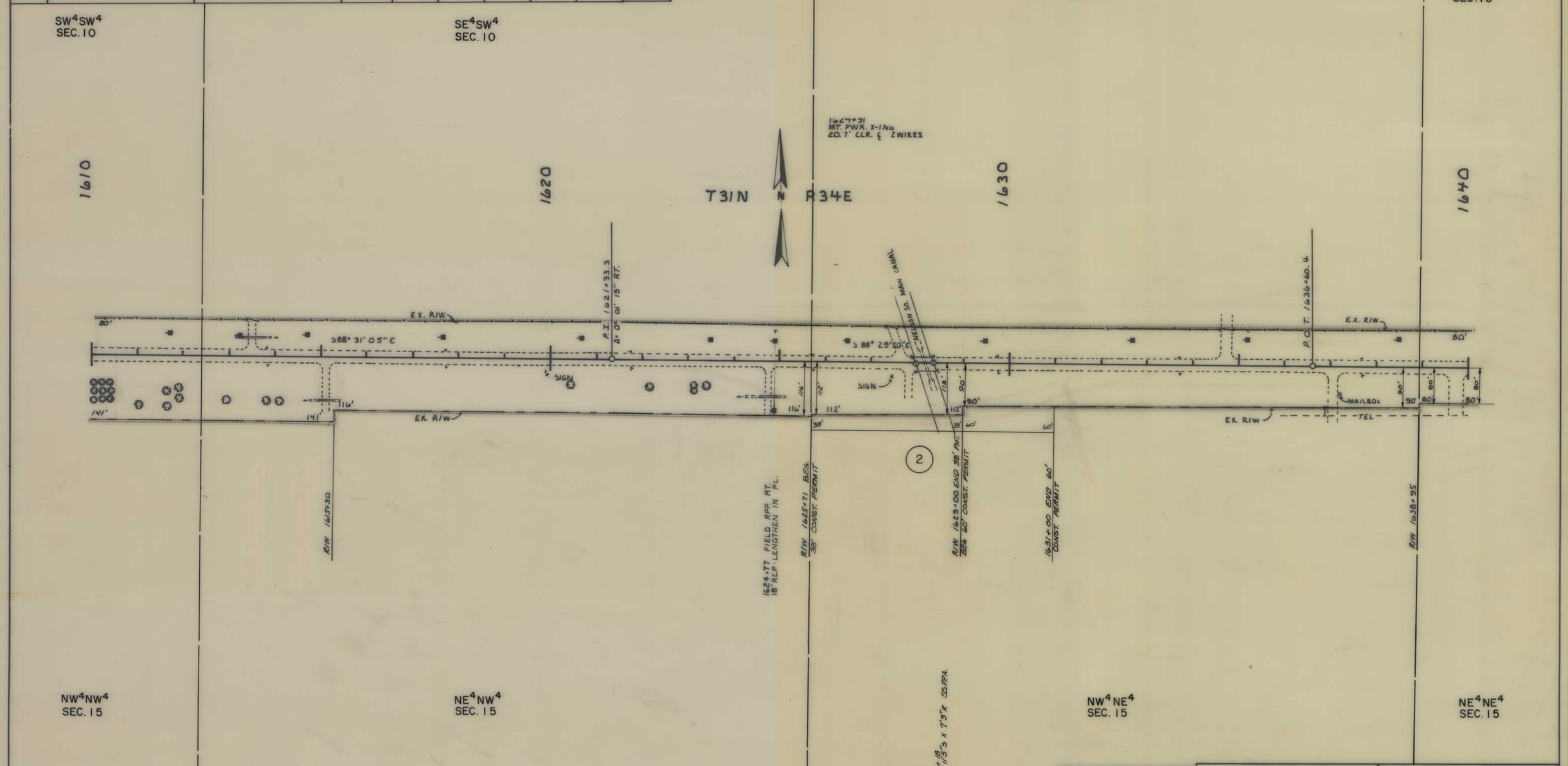

NOTE

CONSTRUCTION LIMITS INCLUDE BACKSLOPE ROUNDING

CONSTRUCTION LIMITS
TOP OF CUT
TOE OF FILL

MAP TRANS. TO R/W 11-20-86
MAP REVISED 11-25-86

STATE OF MONTANA
DEPARTMENT OF HIGHWAYS
LAND REQUIRED FOR RIGHT OF WAY
VALLEY COUNTY
SCALE 1" = 100' MAP COMPLETED

F 1-8(10)500 SHT 6 OF 7

STATE	PROJECT NO.	SHEET NO.	TOTAL SHEETS
MONT.	F 1-8 (10) 500	7	7

OWNERSHIPS

PARCEL	NAME	ADDRESS	TOTAL AREA	GROSS R/W AREA	P. T. W. AREA	AREA TO BE ACQUIRED	REMAINDER LEFT	REMAINDER RIGHT	CONST. PERMIT AREA
3	DEPT OF STATE LANDS LESSEE:								1.65 AC.
	HINSDALE LIVESTOCK CO.								
	GENE ETCHART	BOX 429, GLASGOW MT. 59231							

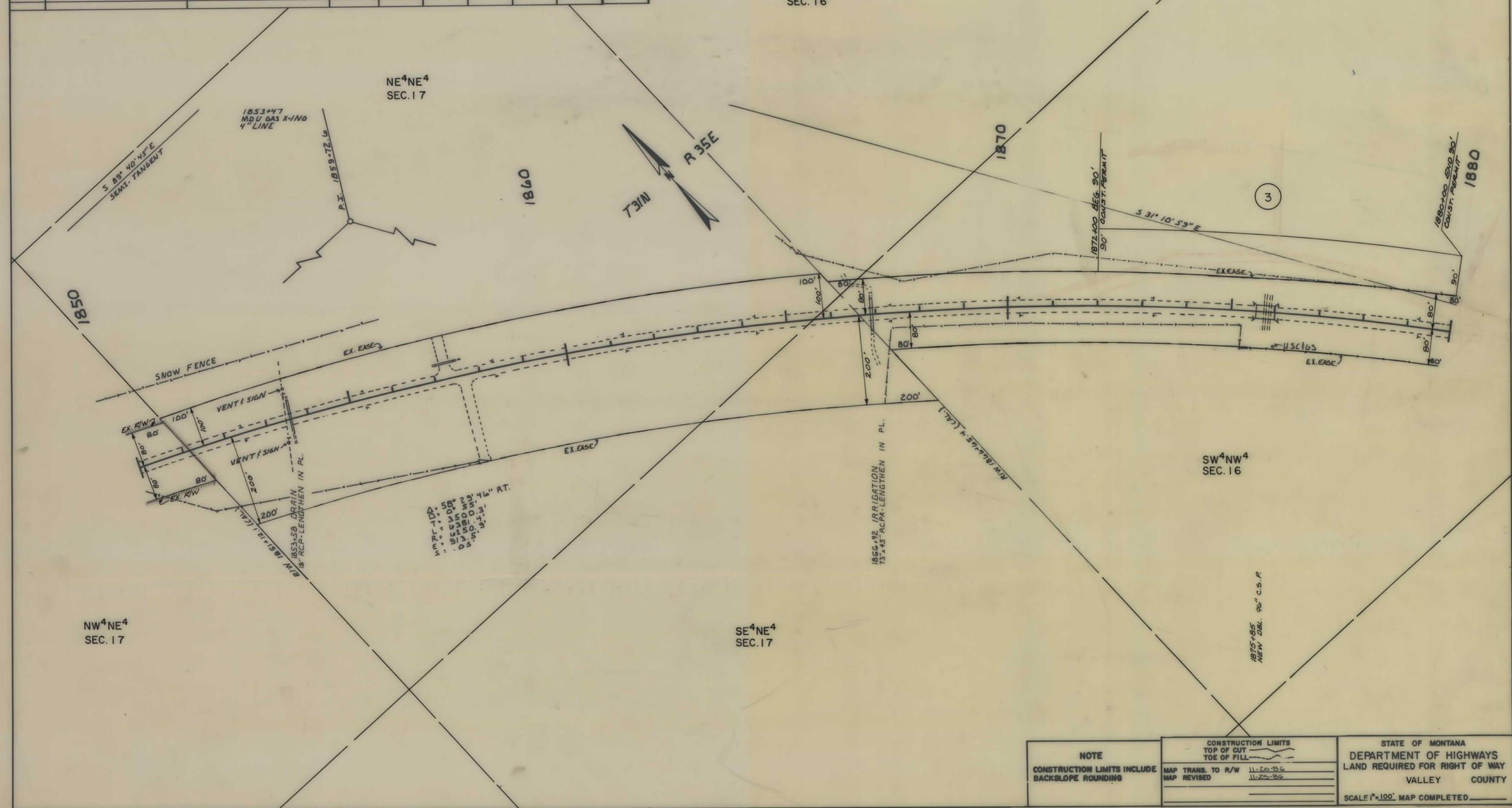

NOTE

CONSTRUCTION LIMITS INCLUDE BACKSLOPE ROUNDING

CONSTRUCTION LIMITS
TOP OF CUT
TOE OF FILL

MAP TRANS. TO R/W 11-20-86
MAP REVISED 11-25-86

STATE OF MONTANA
DEPARTMENT OF HIGHWAYS
LAND REQUIRED FOR RIGHT OF WAY
VALLEY COUNTY

SCALE 1" = 100' MAP COMPLETED

F 1-8(10)500 SHT 7 OF 7