PLANS
NOT
TO
SCALE

STATE	PROJECT NO.	SHEET NO.	TOTAL SHEETS
MONT.	F 10-2(11)62	1	21

LOMA - BIG SANDY

F 10-2(11)62

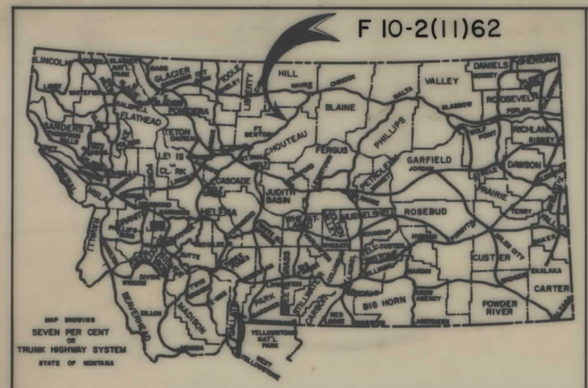

STATE OF MONTANA

DEPARTMENT OF HIGHWAYS

RIGHT OF WAY PLAN OF FEDERAL AID PROJECT NO. F10-2(11)62

LOMA - BIG SANDY

CHOUTEAU COUNTY

10.2 MILES

CONVENTIONAL SIGNS

- PROPOSED RIGHT OF WAY LINE
- EXISTING RIGHT OF WAY LINE
- RAILROAD RIGHT OF WAY LINE
- CENTERLINE (℄) OR PROJECTED LINE
- STK'D CENTERLINE
- OWNERSHIP BOUNDARY
- PRESENT TRAVELED WAY (P.T.W.)
- R/W LINE FENCED — EX. R/W
- CONSTRUCTION LIMITS — CUT — FILL
- FENCE LINE
- CONTROL OF ACCESS WITH FENCE
- LIMITED ACCESS
- EXISTING LIMITED ACCESS
- GATE IN FENCE
- CATTLE GUARD = 24'
- STATE & NATIONAL BORDER LINES
- CITY OR TOWN LIMITS LINE
- COUNTY LINE
- RESERVATION LINE
- TOWNSHIP & SECTION LINE
- 1/4 & 1/2 SECTION LINE
- SECTION CORNER — FOUND — UNFOUND
- 1/4 SECTION COR.
- 1/16 SECTION COR.
- CENTER OF SECTION
- TELEPHONE OR TELEGRAPH POLES IN PLACE
- POWER POLES IN PLACE
- TEL. OR TEL. OR POWER POLES TO BE MOVED
- NEW PIPES
- OLD PIPES IN PLACE
- OUTLET DITCH
- INLET DITCH
- DITCHES
- CHANNEL CHANGES
- BRIDGES
- RAILROADS
- PARCEL NUMBER — 7
- NEW APPROACH
- EXISTING APPROACH

SCALE
1" = 1 MILE

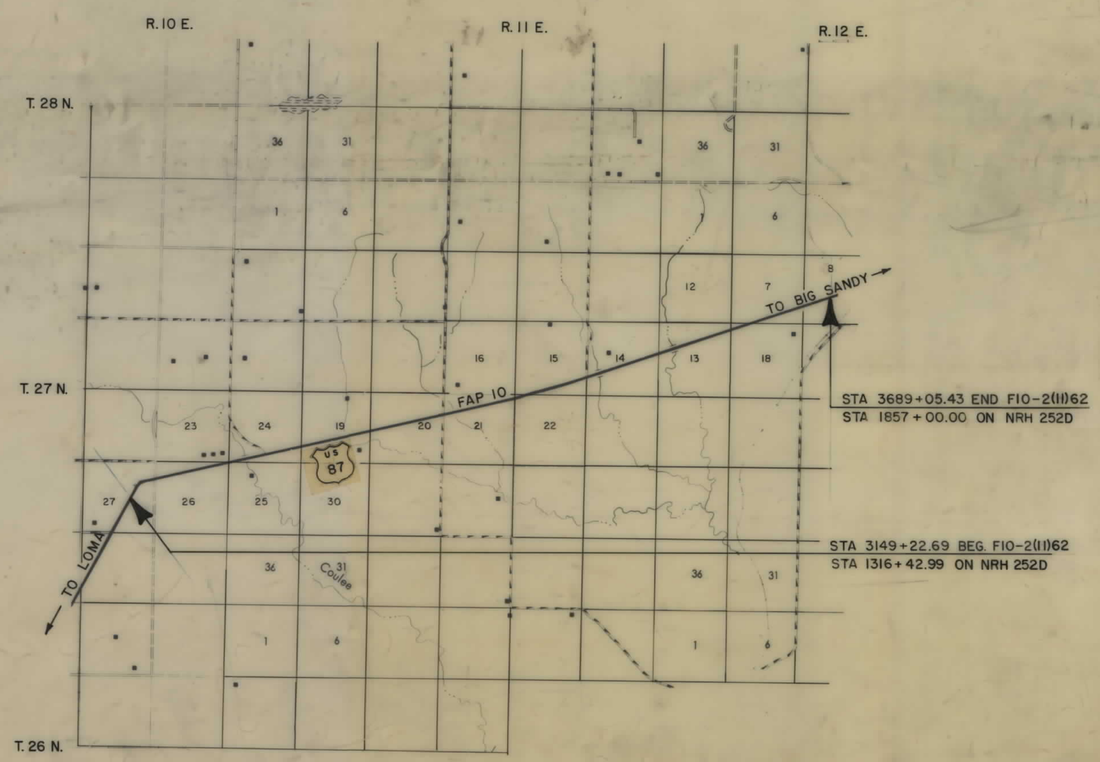

INDEX

PARCEL NO.	OWNERSHIPS	SHEET NO.
1	MARY A. REICHELT	3,4
2 & 4	DEAN E. & JOYCE M. ROBERTSON, ET AL	4-9
3	ALLEN ROBERTSON	4-5
5 & 7	BRAUN FARMS, INC., ET AL	7-9
6	STATE OF MONTANA	7
8.	ROBERT E. & EMMA M. BRAUN	9,10
9.	BRAUN FARMS	10,11
10.	LUCILE STACK	11
11.	B. P. STACK	11,12,13
12.	EMMA GRAYCE MARTEN % BAHNMILLER	13
13.	B. P. STACK & LUCILE F. STACK	13,14
14.	FRED NIMMICK % RAY K. & MILDRED SWINDLER	14,15,16,17,18
15.	HALVERSON RANCH INC. % BRIESE BROTHERS	14,15,16,17,18,19
16.	RAY K. SWINDLER	19
17.	FRED G. NIMMICK % RAY K. & MILDRED SWINDLER	19,20,21,21-A
18.	SAME AS ABOVE " " " (ADVANCED ACQUISTION)	21
19.	FRED G. NIMMICK % RAY K. & MILDRED SWINDLER	21-A

RELATED PROJECTS

ASSOCIATED PROJECT AGREEMENT NUMBERS
PE F10-2( )62

STATE OF MONTANA
DEPARTMENT OF HIGHWAYS

APPROVED:
_____ 19 ____

LARRY W. LARSEN, P.E.
DIRECTOR OF HIGHWAYS
BY _____
CHIEF
PRECONSTRUCTION BUREAU

MONTANA — STEPHEN C. KOLOGI 1241 E — REGISTERED PROFESSIONAL ENGINEER

U.S. DEPARTMENT OF TRANSPORTATION
FEDERAL HIGHWAY ADMINISTRATION

APPROVED:

DIVISION ADMINISTRATOR — DATE

REV. 6-19-90

F 10-2(11)62 SHT 1 OF 22

OWNERSHIP LOCATION MAP

TOWNSHIP 27 NORTH

STATE	PROJECT NO.	SHEET NO.
MONTANA	F10-2(11)62	2 OF 21

LOMA – BIG SANDY

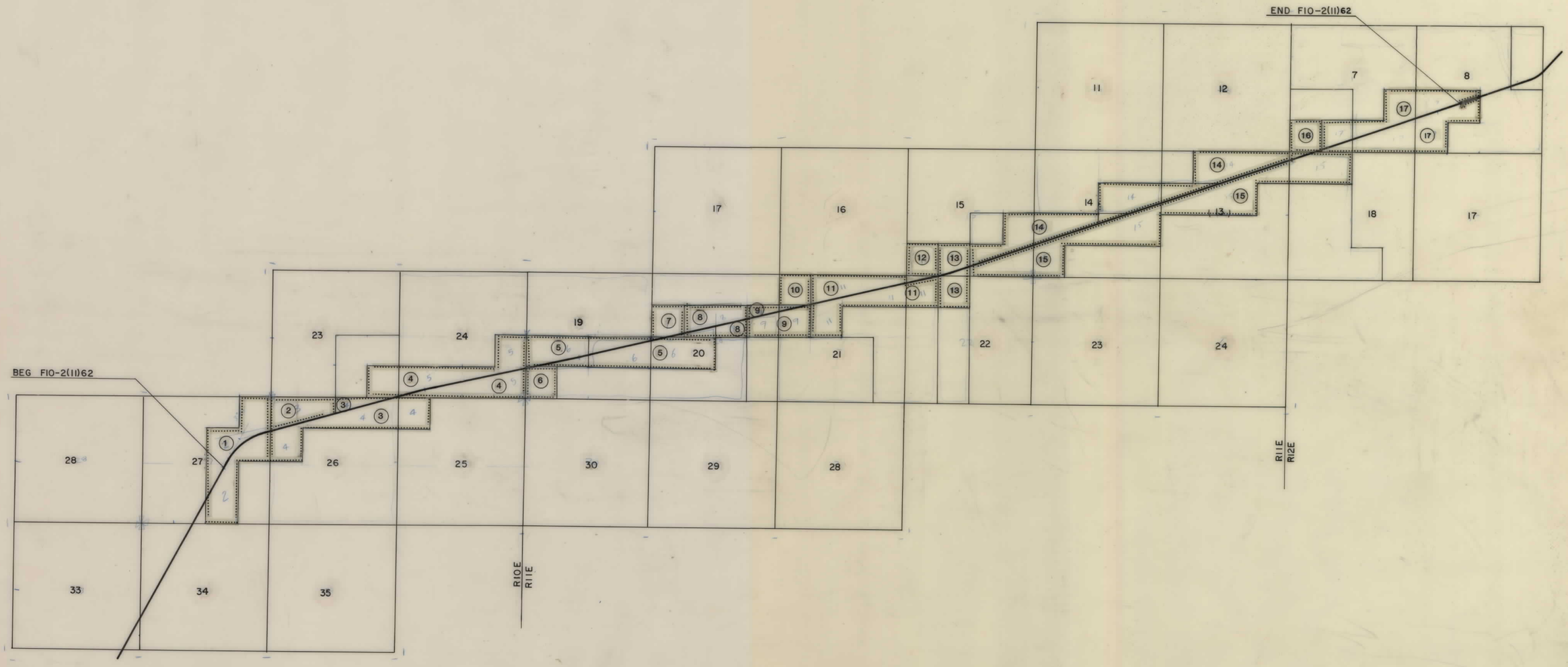

F 10-2(11)62 SHT 2 OF 22

STATE	PROJECT NO.	SHEET NO.	TOTAL SHEETS
MONT.	F10-2(11)62	3	21

LOMA - BIG SANDY

OWNERSHIPS

PARCEL	NAME	ADDRESS	TOTAL AREA	GROSS R/W AREA	EX. EASE. AREA	NET AREA	REMAINDER LEFT	REMAINDER RIGHT	CONST.PMT. AREA	AREA
1.	MARY A. REICHELT	LOMA, MT 59460	SEE	SHEET	4					

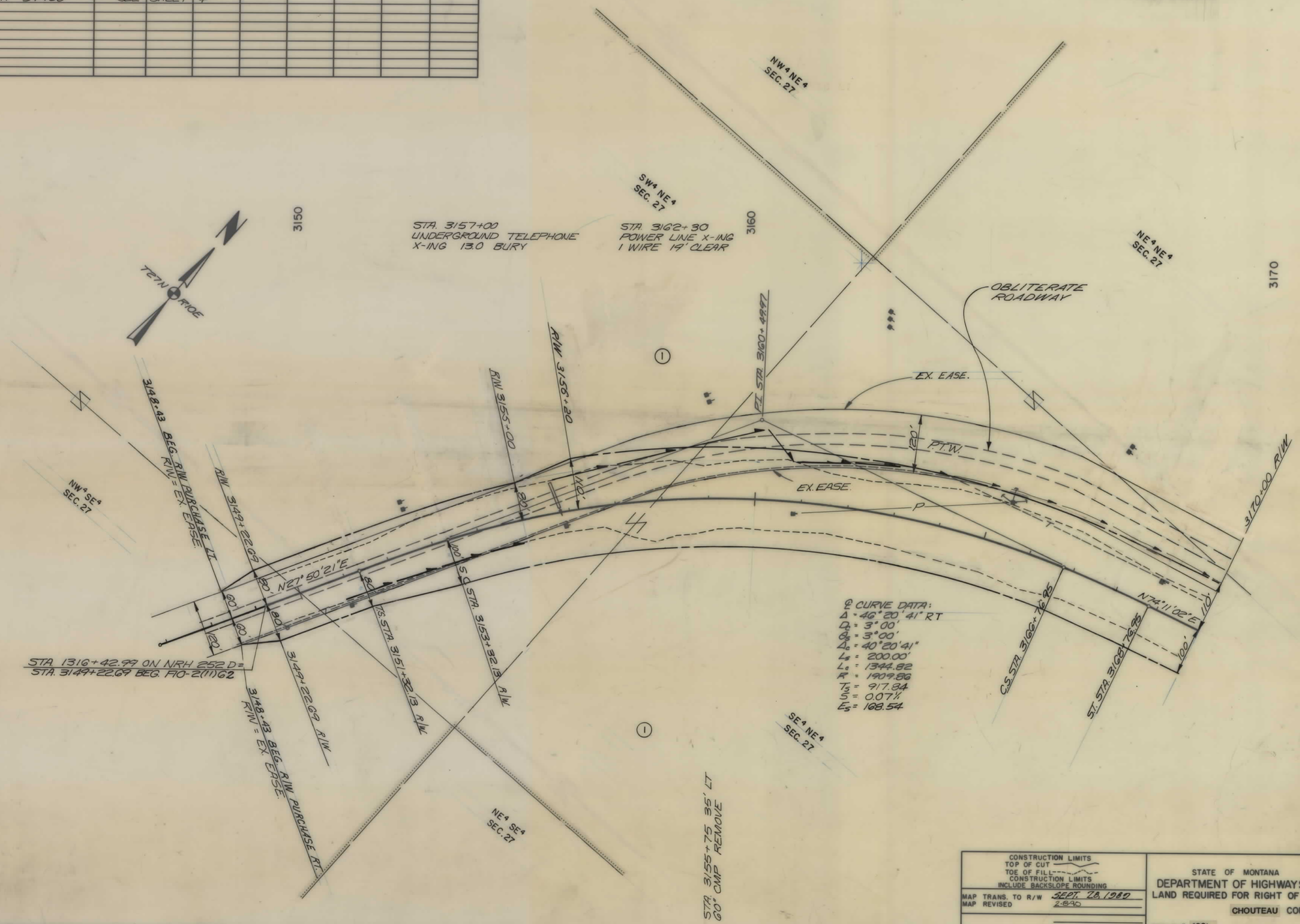

CONSTRUCTION LIMITS
TOP OF CUT
TOE OF FILL
CONSTRUCTION LIMITS INCLUDE BACKSLOPE ROUNDING

MAP TRANS. TO R/W SEPT. 28, 1989
MAP REVISED 2-8-90

STATE OF MONTANA
DEPARTMENT OF HIGHWAYS
LAND REQUIRED FOR RIGHT OF WAY
CHOUTEAU COUNTY

SCALE 1" = 100'

F 10-2(11)62 SHT 3 OF 22

STATE	PROJECT NO.	SHEET NO.	TOTAL SHEETS
MONT.	F10-2(11)62	4	21

LOMA-BIG SANDY

OWNERSHIPS

PARCEL	NAME	ADDRESS	TOTAL AREA	GROSS R/W AREA	EX. EASE. AREA	NET AREA	REMAINDER LEFT	REMAINDER RIGHT	CONST.PMT. AREA	AREA
1	MARY A. REICHELT	LOMA, MT 59460		11.29 Ac	3.60 Ac	7.69 Ac				
2	DEAN E. & JOYCE M. ROBERTSON, ET AL		SEE	SHEET	5					
3	ALLEN ROBERTSON	P.O. BOX 58 LOMA, MT. 59460	SEE	SHEET	5					

NOTE: ALL AREAS IN ACRES

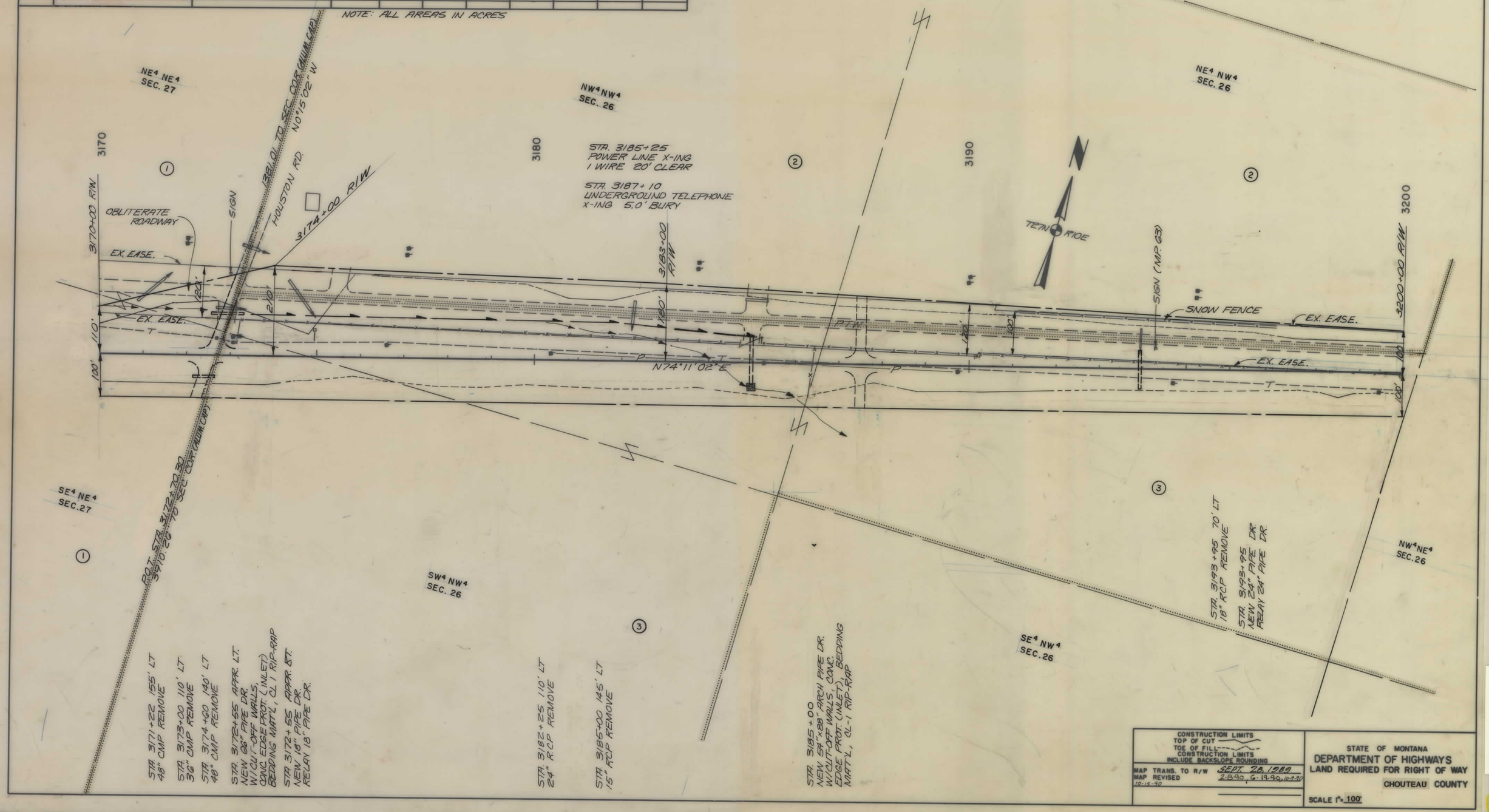

CONSTRUCTION LIMITS
TOP OF CUT
TOE OF FILL
CONSTRUCTION LIMITS
INCLUDE BACKSLOPE ROUNDING

MAP TRANS. TO R/W SEPT. 28, 1989
MAP REVISED 2-8-90 6-19-90 10-11-90
10-15-90

STATE OF MONTANA
DEPARTMENT OF HIGHWAYS
LAND REQUIRED FOR RIGHT OF WAY
CHOUTEAU COUNTY

SCALE 1" = 100'

F 10-2(11)62 SHT 4 OF 22

STATE	PROJECT NO.	SHEET NO.	TOTAL SHEETS
MONT.	F10-2(11)62	5	21

LOMA-BIG SANDY

OWNERSHIPS

PARCEL	NAME	ADDRESS	TOTAL AREA	GROSS R/W AREA	EX. EASE. AREA	NET AREA	REMAINDER LEFT	REMAINDER RIGHT	CONST. P.MT. AREA	AREA
2	DEAN E. & JOYCE M. ROBERTSON, ET AL			4.16	3.80	0.36				
3	ALLEN ROBERTSON			22.61	9.65	12.96				
4	DEAN E. & JOYCE M. ROBERTSON, ET AL			SEE SHEET 9						

NOTE: ALL AREAS IN ACRES

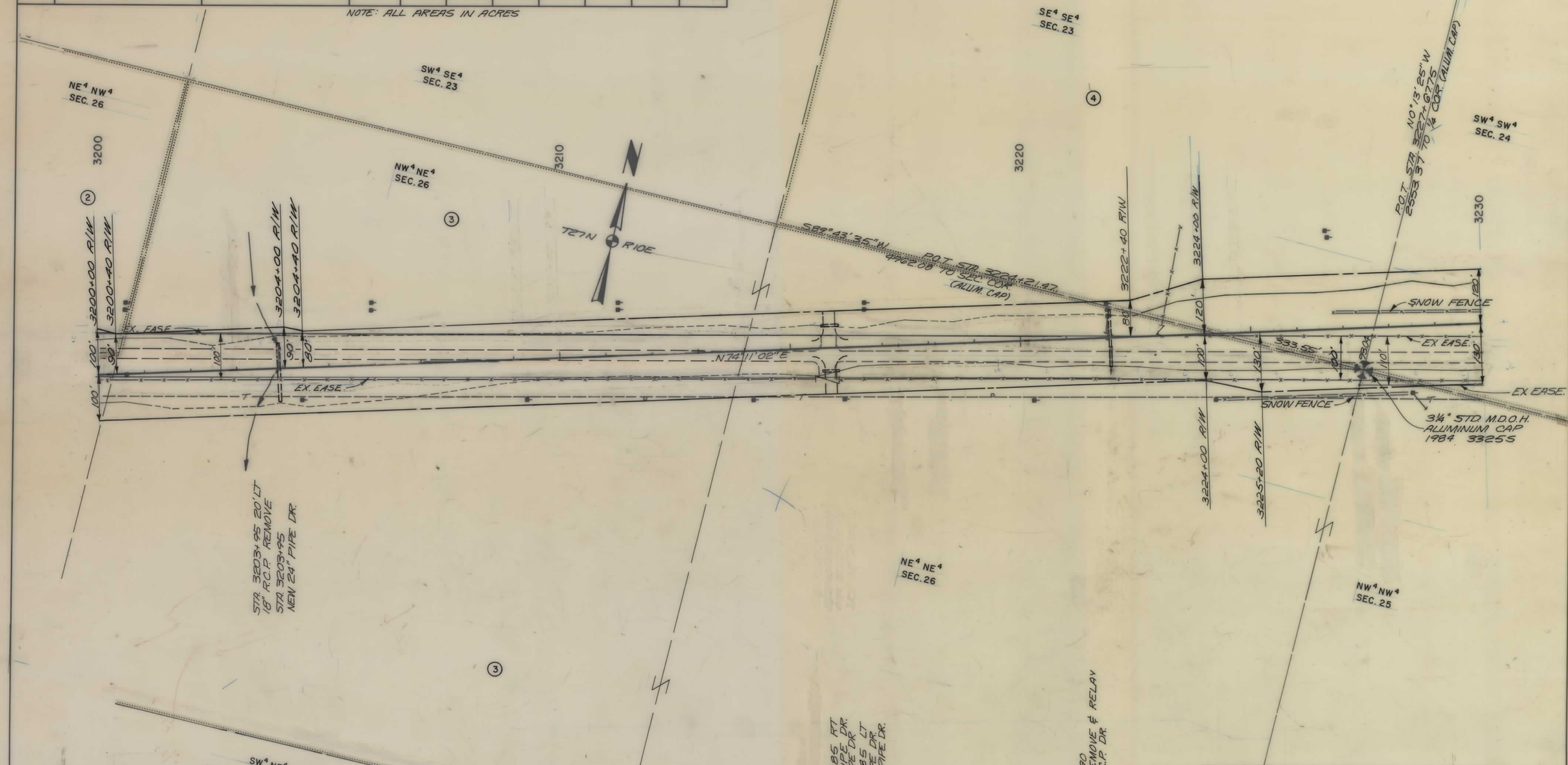

CONSTRUCTION LIMITS
TOP OF CUT
TOE OF FILL
CONSTRUCTION LIMITS INCLUDE BACKSLOPE ROUNDING

MAP TRANS. TO R/W SEPT. 28, 1989
MAP REVISED 2-8-90, 6-19-90

STATE OF MONTANA
DEPARTMENT OF HIGHWAYS
LAND REQUIRED FOR RIGHT OF WAY
CHOUTEAU COUNTY

SCALE 1" = 100'

F 10-2(11)62 SHT. 5 OF 22

STATE	PROJECT NO.	SHEET NO.	TOTAL SHEETS
MONT.	F10-2(11)62	6	21

LOMA–BIG SANDY

OWNERSHIPS

PARCEL	NAME	ADDRESS	TOTAL AREA	GROSS R/W AREA	EX. EASE. AREA	NET AREA	REMAINDER LEFT	REMAINDER RIGHT	CONST.PMT. AREA	AREA
4	DEAN E. & JOYCE M. ROBERTSON, ET AL		SEE SHEET 9							

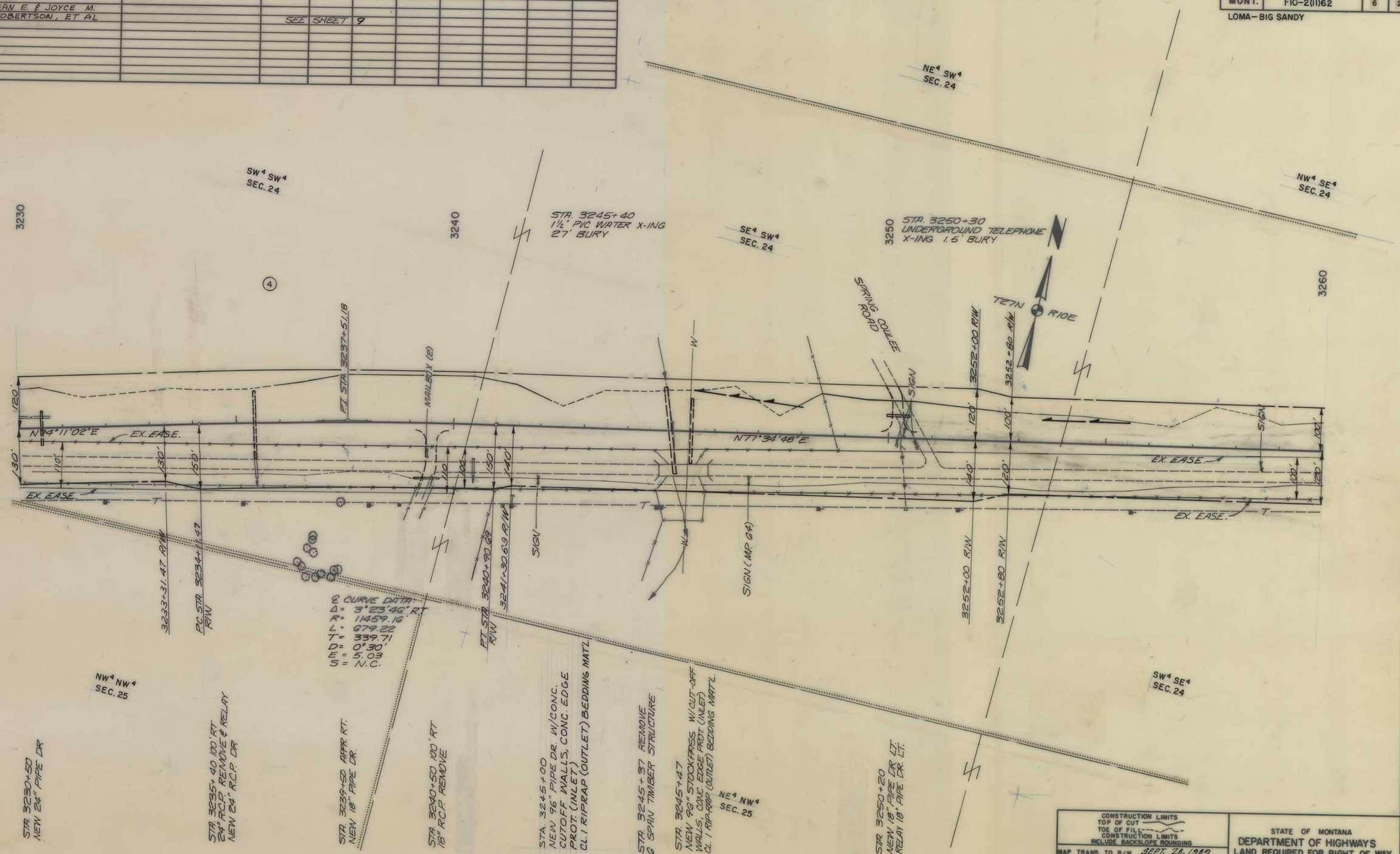

CONSTRUCTION LIMITS
TOP OF CUT
TOE OF FILL
CONSTRUCTION LIMITS INCLUDE BACKSLOPE ROUNDING

MAP TRANS. TO R/W SEPT. 28, 1989
MAP REVISED G-19-90, 10-9-90

STATE OF MONTANA
DEPARTMENT OF HIGHWAYS
LAND REQUIRED FOR RIGHT OF WAY
CHOUTEAU COUNTY

SCALE 1" = 100'

F 10-2(11)62 SHT 6 OF 22

STATE	PROJECT NO.	SHEET NO.	TOTAL SHEETS
MONT.	F10-2(11)62	7	21

LOMA – BIG SANDY

OWNERSHIPS

PARCEL	NAME	ADDRESS	TOTAL AREA	GROSS R/W AREA	EX. EASE. AREA	NET AREA	REMAINDER LEFT	REMAINDER RIGHT	CONST.PMT. AREA	AREA
4	DEAN E. & JOYCE M. ROBERTSON, ET AL		SEE	SHEET	9					
5	WILBUR M. CAVITT, JR. % ROBERT E & EMMA M. BRAUN	BIG SANDY, MT	SEE	SHEET	9					
6	STATE OF MONTANA			0.75	0.73	0.02	0			

NOTE: ALL AREAS IN ACRES

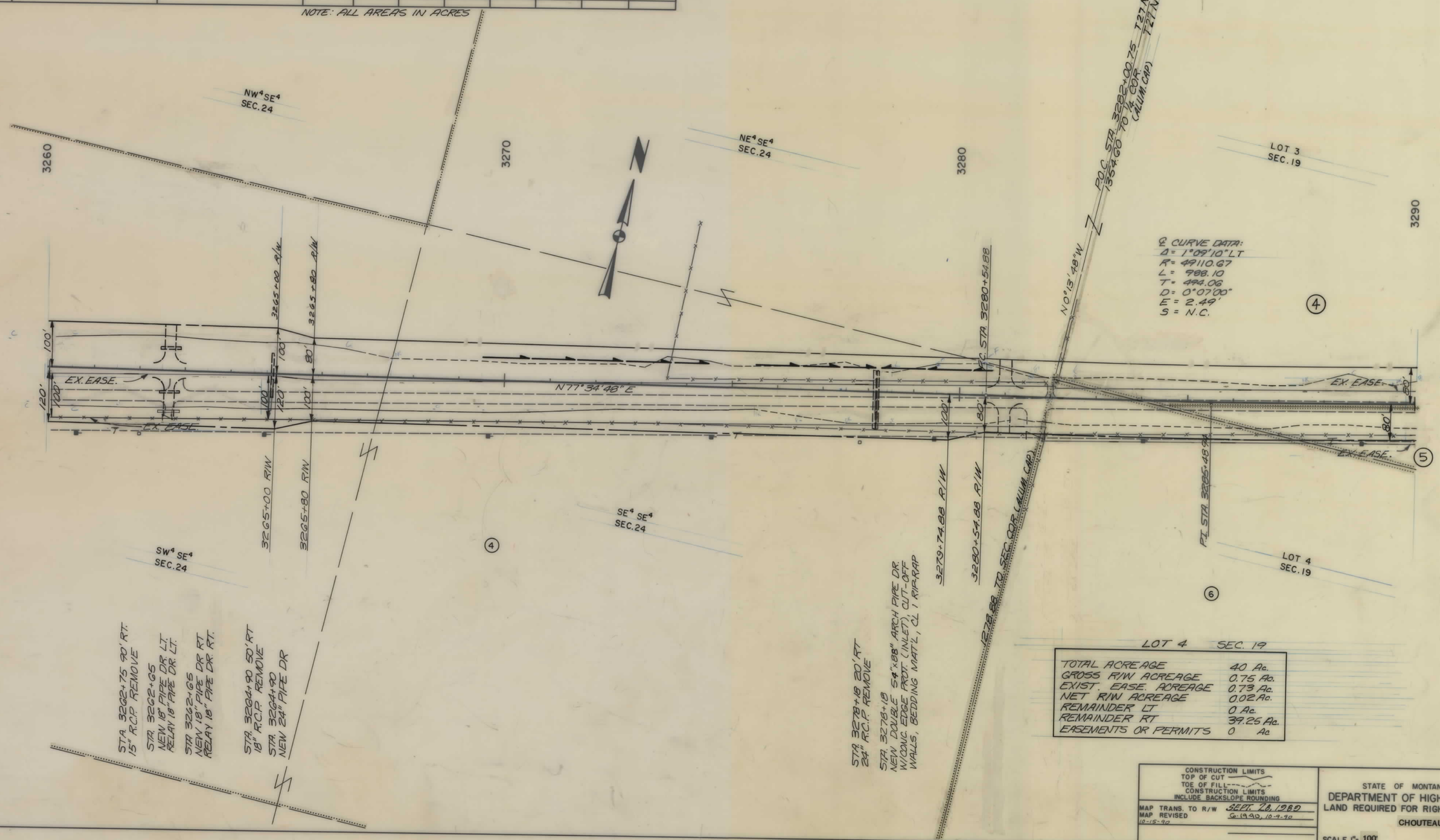

LOT 4 SEC. 19

TOTAL ACREAGE	40 Ac.
GROSS R/W ACREAGE	0.75 Ac.
EXIST. EASE. ACREAGE	0.73 Ac.
NET R/W ACREAGE	0.02 Ac.
REMAINDER LT	0 Ac.
REMAINDER RT	39.25 Ac.
EASEMENTS OR PERMITS	0 Ac.

CONSTRUCTION LIMITS
TOP OF CUT
TOE OF FILL
CONSTRUCTION LIMITS INCLUDE BACKSLOPE ROUNDING

MAP TRANS. TO R/W SEPT. 28, 1980
MAP REVISED 10-15-90 G-1990, 10-9-90

STATE OF MONTANA
DEPARTMENT OF HIGHWAYS
LAND REQUIRED FOR RIGHT OF WAY
CHOUTEAU COUNTY

SCALE 1" = 100'

F 10-2(11)62 SHT 7 OF 22

STATE	PROJECT NO.	SHEET NO.	TOTAL SHEETS
MONT.	F10-2(11)62	8	21

LOMA-BIG SANDY

OWNERSHIPS

PARCEL	NAME	ADDRESS	TOTAL AREA	GROSS R/W AREA	EX. EASE. AREA	NET AREA	REMAINDER LEFT	REMAINDER RIGHT	CONST.PMT. AREA	AREA
5	WILBER M. CAVITT, JR. % ROBERT E & EMMA M. BRAUN	BIG SANDY, MT	SEE SHEET 9							
4	DEAN E. & JOYCE M. ROBERTSON, ET AL		SEE SHEET 9							

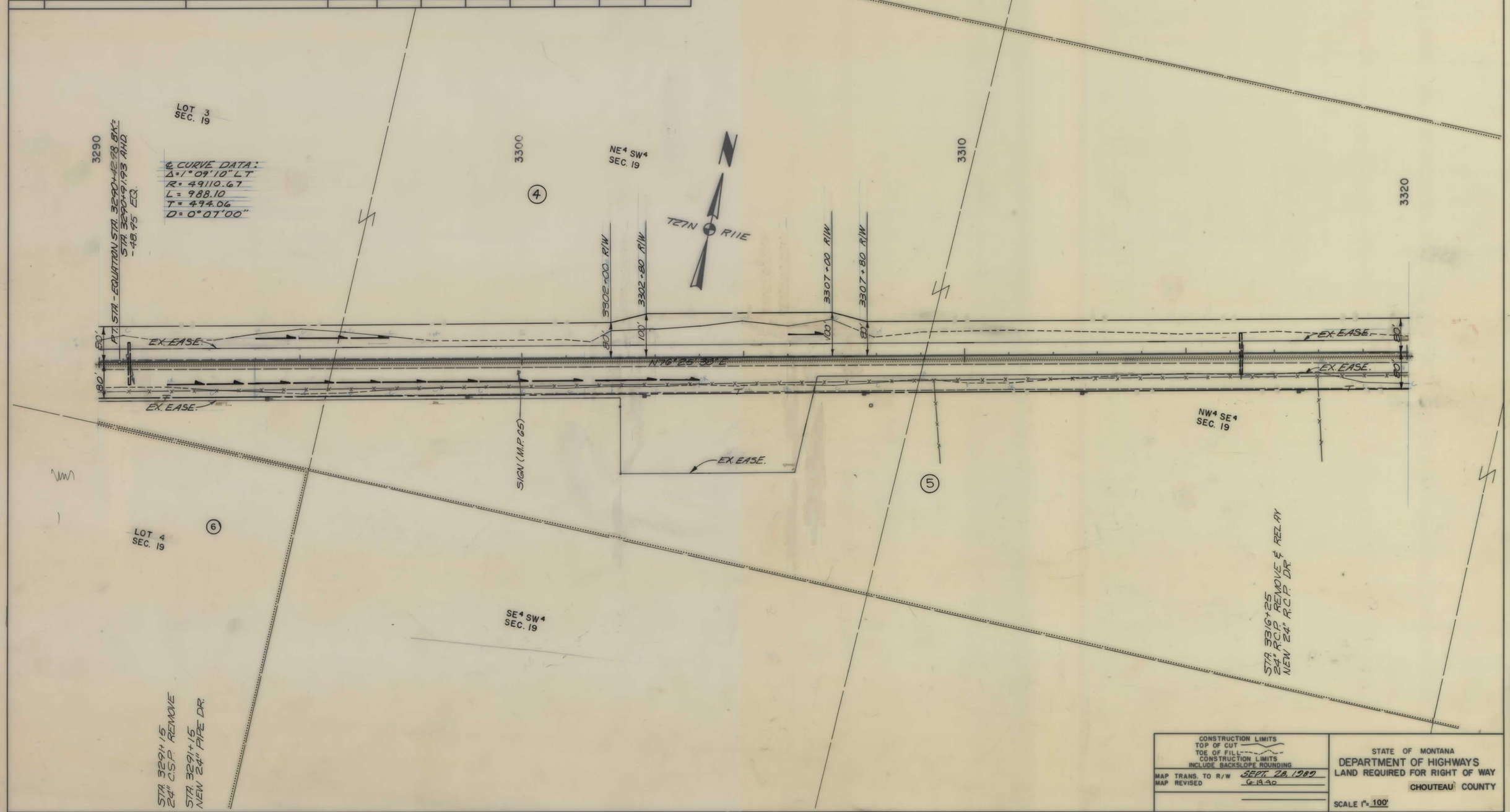

CONSTRUCTION LIMITS
TOP OF CUT
TOE OF FILL
CONSTRUCTION LIMITS INCLUDE BACKSLOPE ROUNDING

MAP TRANS. TO R/W SEPT. 28, 1989
MAP REVISED 6-19-90

STATE OF MONTANA
DEPARTMENT OF HIGHWAYS
LAND REQUIRED FOR RIGHT OF WAY
CHOUTEAU COUNTY

SCALE 1"= 100'

F 10-2(11)62 SHT 8 OF 22

STATE	PROJECT NO.	SHEET NO.	TOTAL SHEETS
MONT.	F10-2(11)62	9	21

LOMA—BIG SANDY

OWNERSHIPS

PARCEL	NAME	ADDRESS	TOTAL AREA	GROSS R/W AREA	EX. EASE. AREA	NET AREA	REMAINDER LEFT	REMAINDER RIGHT	CONST.PMT. AREA	AREA
5	WILBER M. CAVITT, JR									
	C/o ROBERT E. & EMMA M. BRAUN	BIG SANDY, MT		13.99	9.19	4.80				
7	BRAUN FARMS, INC.									
				1.93	0.55	1.38				
8	ROBERT E. & EMMA M. BRAUN	STAR ROUTE, BOX 42, LOMA, MT	SEE	SHEET	10					
4	DEAN E. & JOYCE M.									
	ROBERTSON, ET AL			37.94	15.29	22.65				

(AREAS SHOWN IN ACRES)

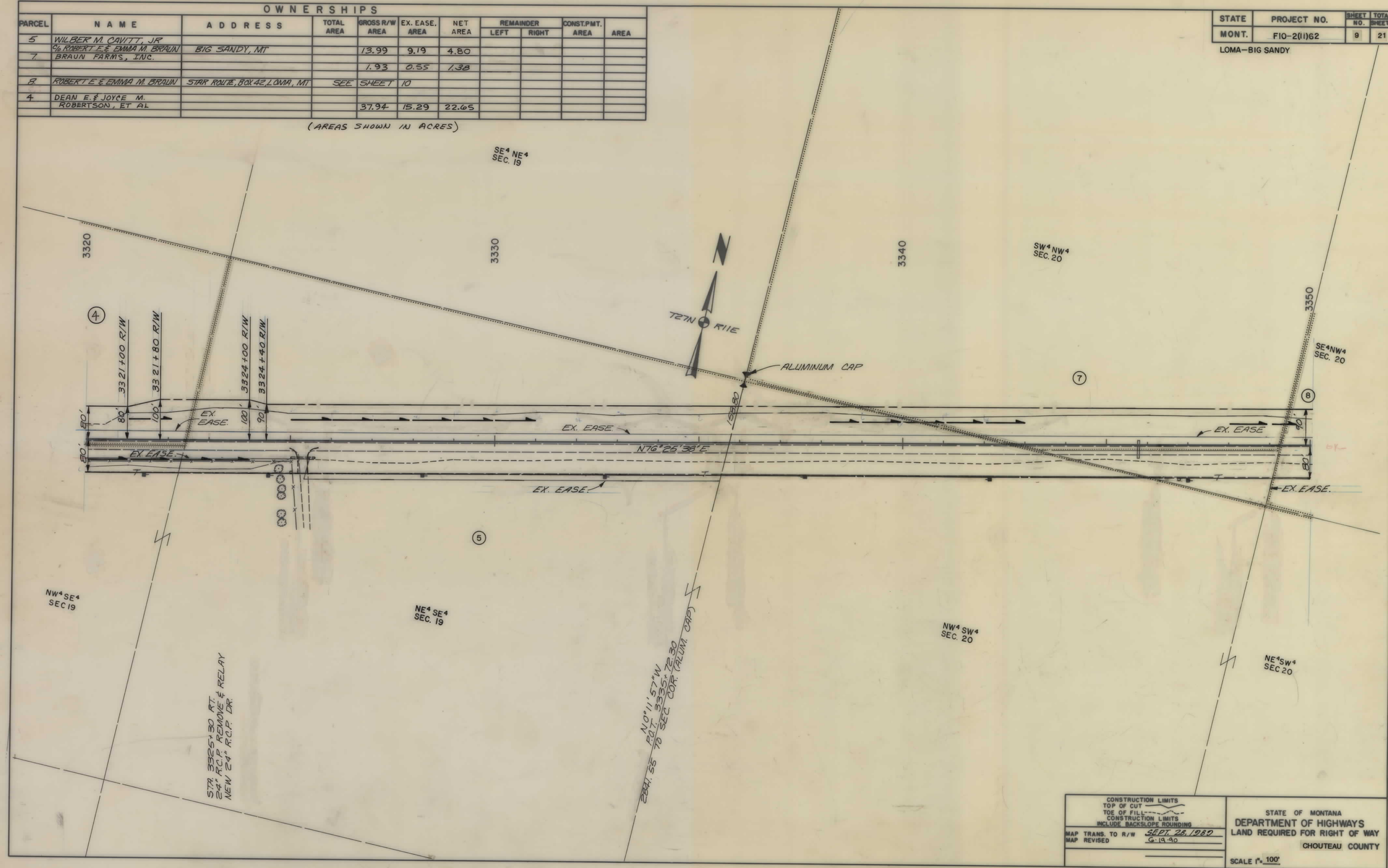

CONSTRUCTION LIMITS
TOP OF CUT
TOE OF FILL
CONSTRUCTION LIMITS INCLUDE BACKSLOPE ROUNDING

MAP TRANS. TO R/W SEPT. 28, 1989
MAP REVISED 6-19-90

STATE OF MONTANA
DEPARTMENT OF HIGHWAYS
LAND REQUIRED FOR RIGHT OF WAY
CHOUTEAU COUNTY

SCALE 1" = 100'

F 10-2(11)62 SHT 9 OF 22

STATE	PROJECT NO.	SHEET NO.	TOTAL SHEETS
MONT.	F10-2(11)62	10	21

LOMA-BIG SANDY

OWNERSHIPS

PARCEL	NAME	ADDRESS	TOTAL AREA	GROSS R/W AREA	EX. EASE. AREA	NET AREA	REMAINDER LEFT	REMAINDER RIGHT	CONST.PMT. AREA	AREA
8	ROBERT E. & EMMA M. BRAUN	STAR ROUTE, BOX 42 LOMA, MT 59460		10.57	6.40	4.17				
9	BRAUN FARMS, INC.	STAR ROUTE, BOX 42 LOMA, MT 59460	SEE	SHEET	11					

NOTE: ALL AREAS IN ACRES

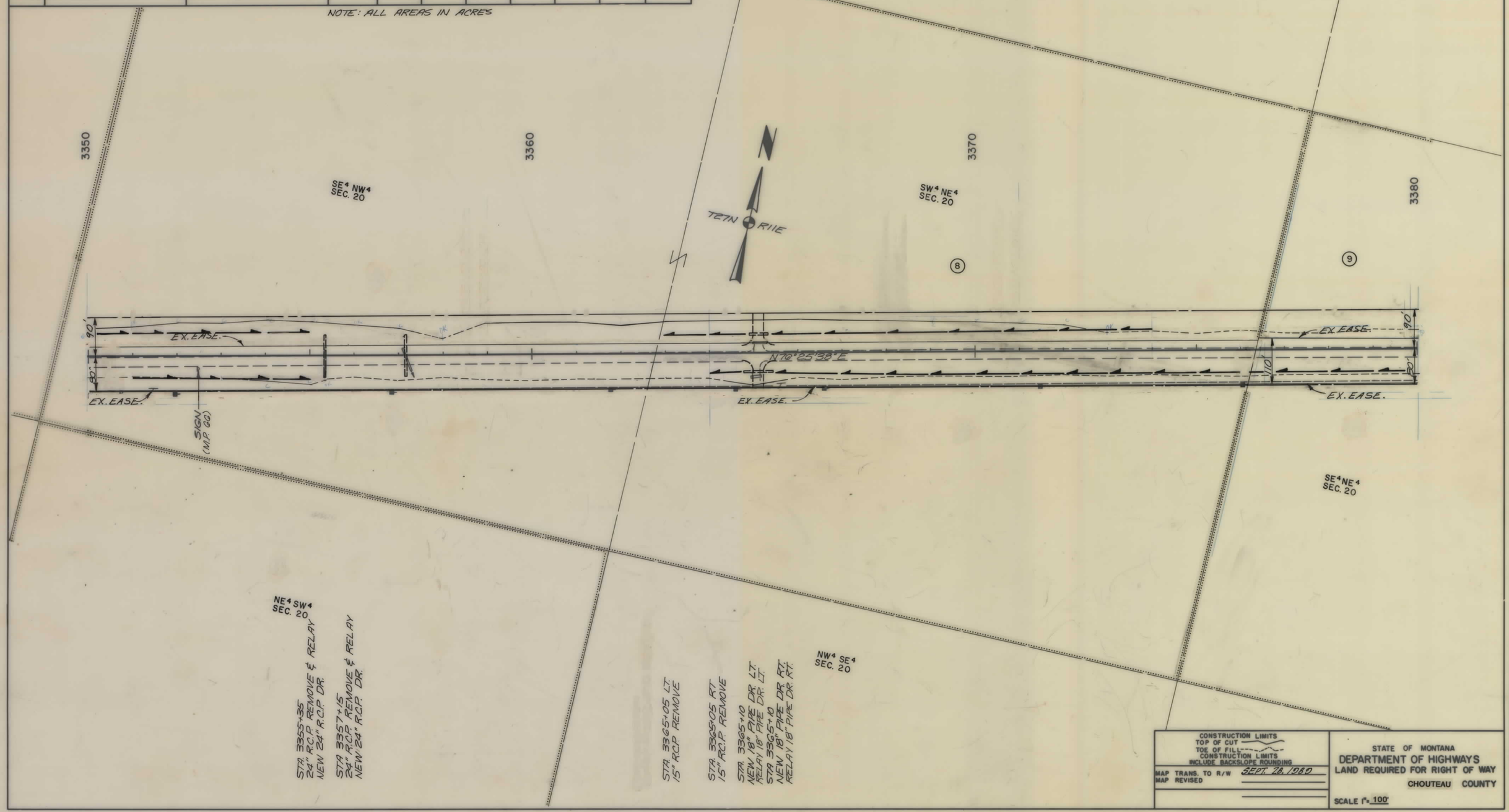

CONSTRUCTION LIMITS
TOP OF CUT
TOE OF FILL
CONSTRUCTION LIMITS INCLUDE BACKSLOPE ROUNDING

MAP TRANS. TO R/W SEPT. 28, 1980
MAP REVISED

STATE OF MONTANA
DEPARTMENT OF HIGHWAYS
LAND REQUIRED FOR RIGHT OF WAY
CHOUTEAU COUNTY

SCALE 1" = 100'

F 10-2(11)62 SHT 10 OF 22

STATE	PROJECT NO.	SHEET NO.	TOTAL SHEETS
MONT.	F10-2(11)62	11	21

LOMA - BIG SANDY

OWNERSHIPS

PARCEL	NAME	ADDRESS	TOTAL AREA	GROSS R/W AREA	EX. EASE. AREA	NET AREA	REMAINDER LEFT	REMAINDER RIGHT	CONST.PMT. AREA	AREA
9	BRAUN FARMS INC.	STAR ROUTE, BOX 42 LOMA, MT 59460		9.41	6.42	2.99				
10	LUCILE STACK	LOMA, MT		1.16	0.42	0.74				
11	B. P. STACK	LOMA, MT	SEE	SHEET	13					

NOTE: ALL AREAS IN ACRES

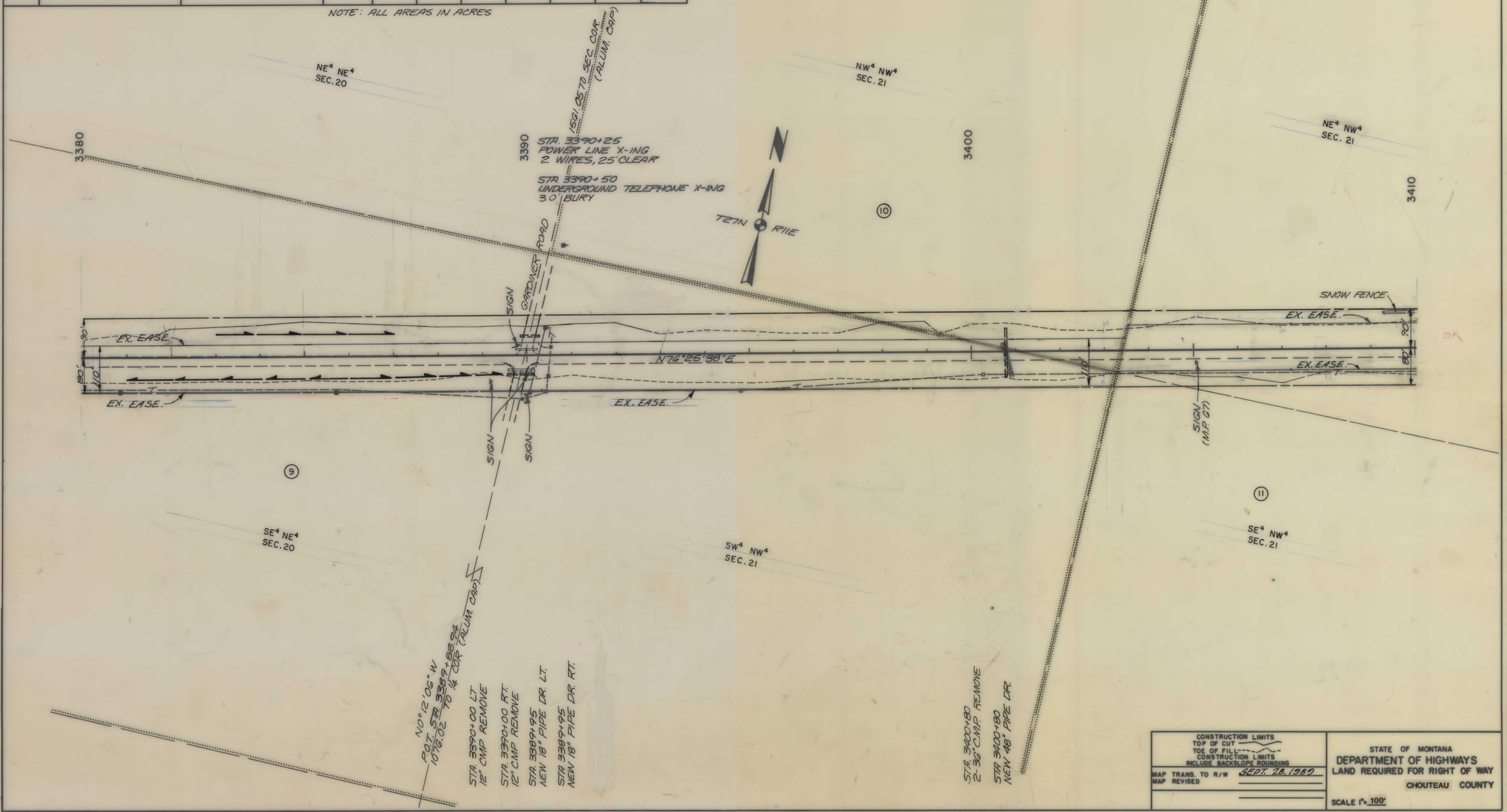

CONSTRUCTION LIMITS
TOP OF CUT
TOE OF FILL
CONSTRUCTION LIMITS
INCLUDE BACKSLOPE ROUNDING

MAP TRANS. TO R/W SEPT. 28, 1980
MAP REVISED

STATE OF MONTANA
DEPARTMENT OF HIGHWAYS
LAND REQUIRED FOR RIGHT OF WAY
CHOUTEAU COUNTY

SCALE 1" = 100'

F 10-2(11)62 SHT 11 OF 22

STATE	PROJECT NO.	SHEET NO.	TOTAL SHEETS
MONT.	F10-2(11)62	12	21

LOMA-BIG SANDY

OWNERSHIPS

PARCEL	NAME	ADDRESS	TOTAL AREA	GROSS R/W AREA	EX. EASE. AREA	NET AREA	REMAINDER LEFT	REMAINDER RIGHT	CONST.PMT. AREA	AREA
11.	B.P. STACK	LOMA, MT	SEE	SHEET	13					

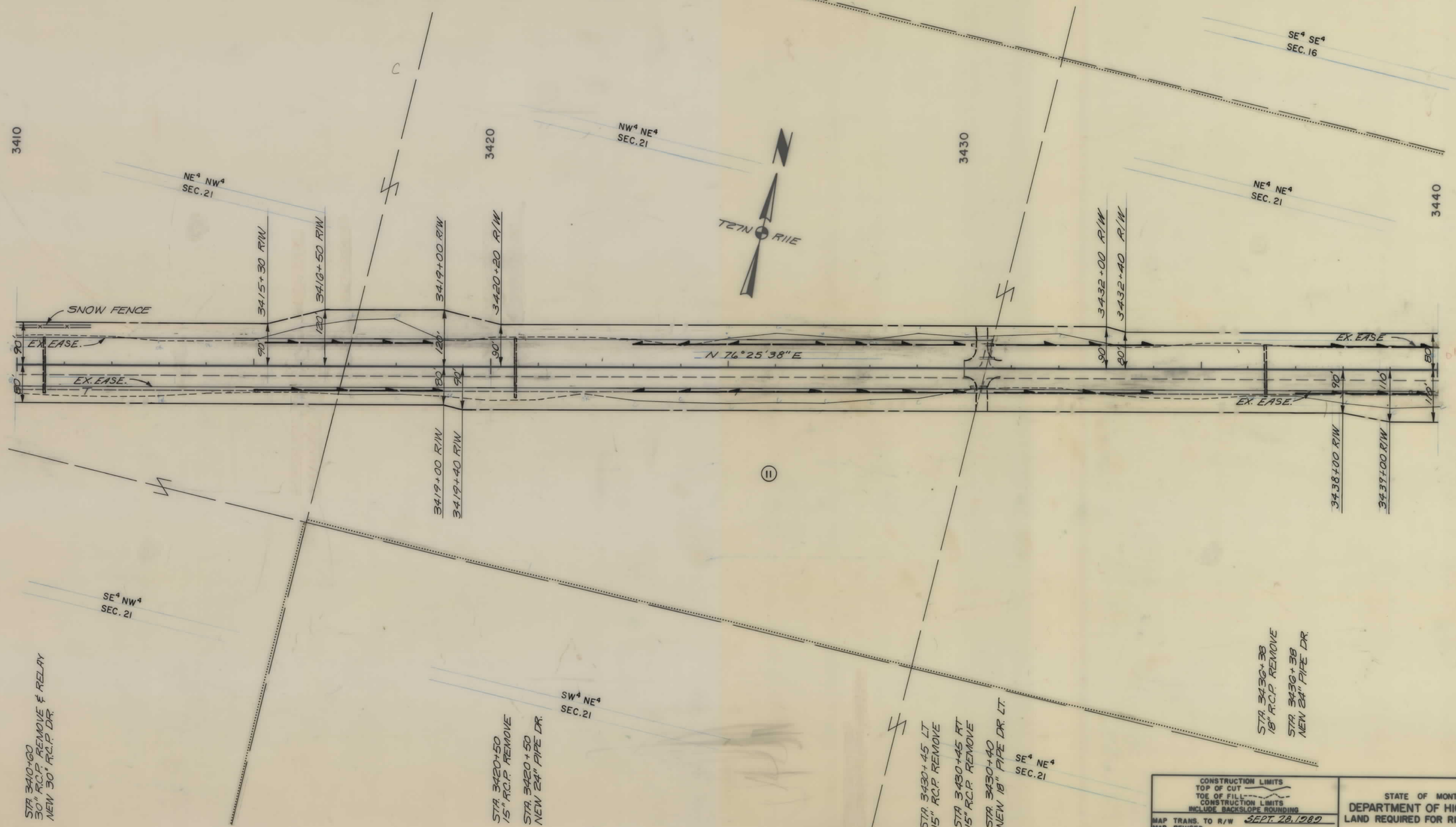

CONSTRUCTION LIMITS
TOP OF CUT
TOE OF FILL
CONSTRUCTION LIMITS INCLUDE BACKSLOPE ROUNDING

MAP TRANS. TO R/W SEPT. 28, 1980
MAP REVISED

STATE OF MONTANA
DEPARTMENT OF HIGHWAYS
LAND REQUIRED FOR RIGHT OF WAY
CHOUTEAU COUNTY

SCALE 1" = 100'

F 10-2(11)62 SHT 12 OF 22

STATE	PROJECT NO.	SHEET NO.	TOTAL SHEETS
MONT.	F10-2(11)62	13	21

LOMA—BIG SANDY

OWNERSHIPS

PARCEL	NAME	ADDRESS	TOTAL AREA	GROSS R/W AREA	EX. EASE. AREA	NET AREA	REMAINDER LEFT	REMAINDER RIGHT	CONST.PMT. AREA	AREA
11.	B.P. STACK	LOMA, MT		21.30	12.90	8.40			0.10	
12.	EMMA GRAYCE MARTEN % BAHNMILLER	FORT BENTON, MT		0.08	0.01	0.07				
13.	B.P. & LUCILLE F STACK	LOMA, MT	SEE	SHEET	14					

NOTE: ALL AREAS IN ACRES

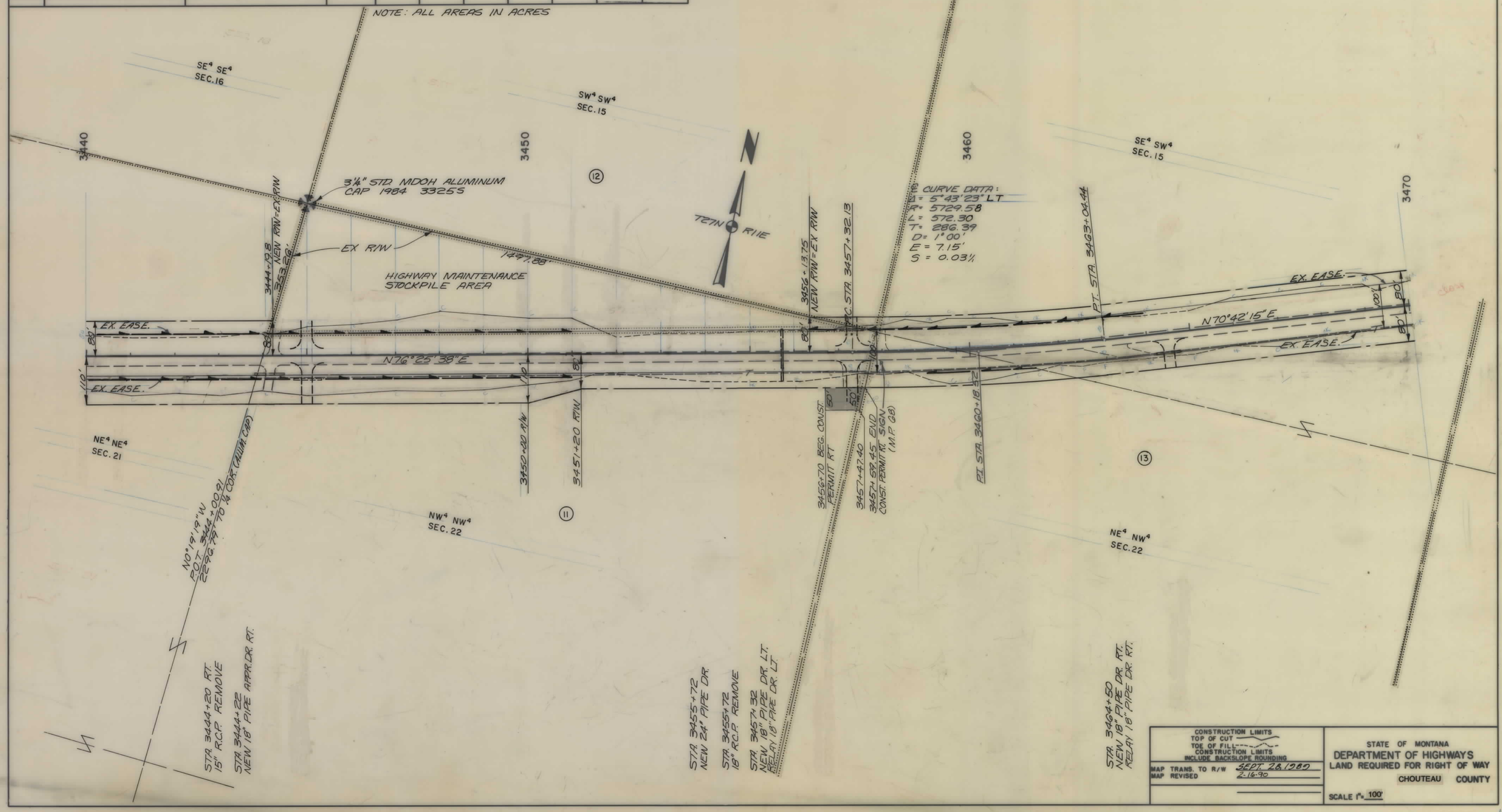

CONSTRUCTION LIMITS
TOP OF CUT
TOE OF FILL
CONSTRUCTION LIMITS INCLUDE BACKSLOPE ROUNDING

MAP TRANS. TO R/W SEPT. 26, 1989
MAP REVISED 2-16-90

STATE OF MONTANA
DEPARTMENT OF HIGHWAYS
LAND REQUIRED FOR RIGHT OF WAY
CHOUTEAU COUNTY

SCALE 1"=100'

F 10-2(11)62 SHT 13 OF 22

STATE	PROJECT NO.	SHEET NO.	TOTAL SHEETS
MONT.	F10-2(11)62	14	21

LOMA – BIG SANDY

OWNERSHIPS

PARCEL	NAME	ADDRESS	TOTAL AREA	GROSS R/W AREA	EX. EASE. AREA	NET AREA	REMAINDER LEFT	REMAINDER RIGHT	CONST.PMT. AREA	AREA
13	B.P. & LUCILE F. STACK	LOMA, MT		5.09	3.18	1.91				
14	FRED NIMMICK C/o RAY K. & MILDRED SWINDLER	BIG SANDY, MT	SEE	SHEET	18					
15	HALVERSON RANCH INC. % BRIESE BROTHERS	BIG SANDY, MT	SEE	SHEET	19					

NOTE: ALL AREAS IN ACRES

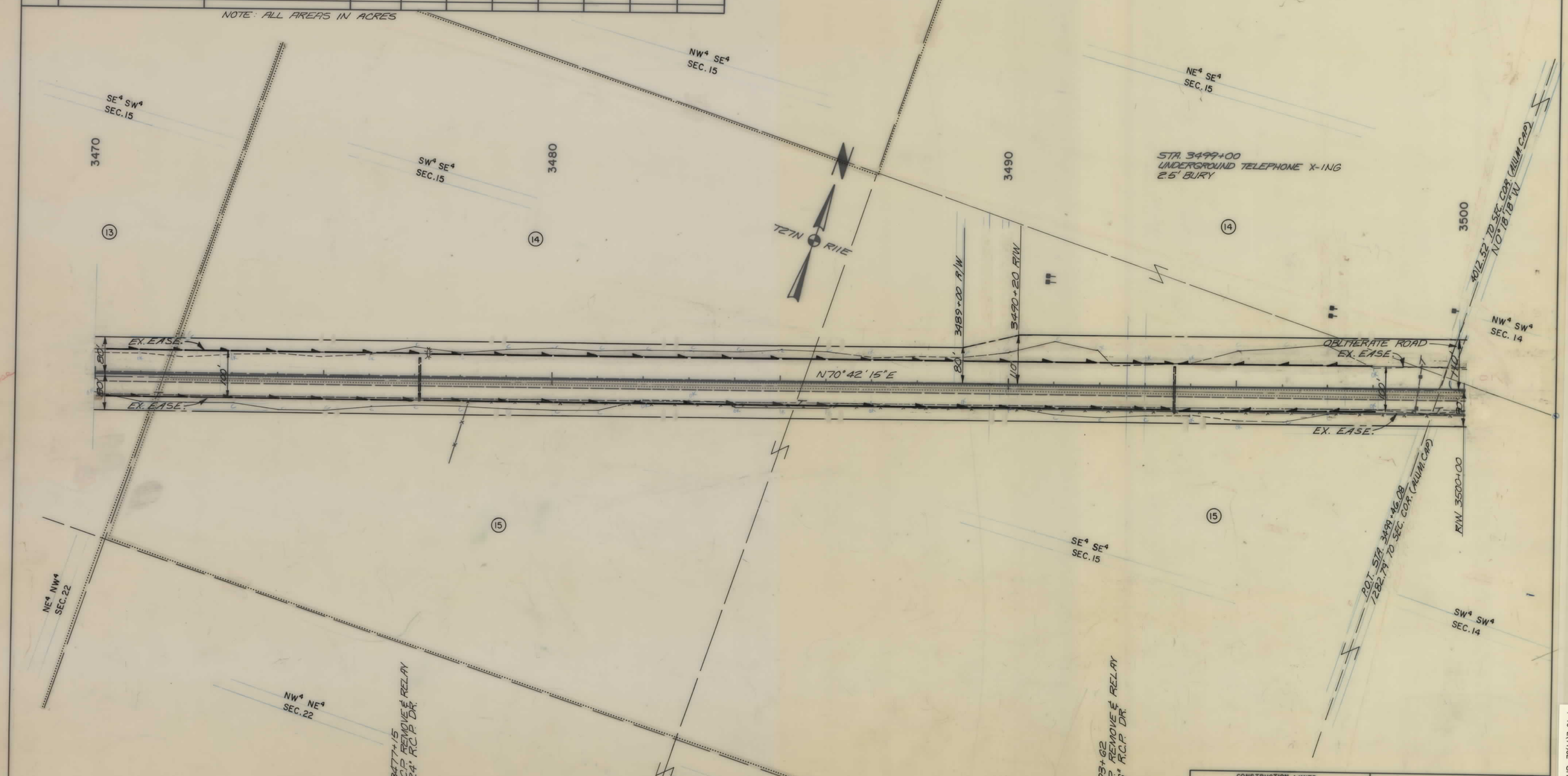

CONSTRUCTION LIMITS
TOP OF CUT
TOE OF FILL
CONSTRUCTION LIMITS INCLUDE BACKSLOPE ROUNDING

MAP TRANS. TO R/W SEPT. 28, 1980
MAP REVISED

STATE OF MONTANA
DEPARTMENT OF HIGHWAYS
LAND REQUIRED FOR RIGHT OF WAY
CHOUTEAU COUNTY

SCALE 1" = 100'

F 10-2(11)62 SHT 14 OF 22

STATE	PROJECT NO.	SHEET NO.	TOTAL SHEETS
MONT.	F10-2(11)62	15	21

LOMA – BIG SANDY

OWNERSHIPS

PARCEL	NAME	ADDRESS	TOTAL AREA	GROSS R/W AREA	EX. EASE. AREA	NET AREA	REMAINDER LEFT	REMAINDER RIGHT	CONST. PMT. AREA	AREA
14	FRED NIMMICK % RAY K. & MILDRED SWINDLER	BIG SANDY, MT	SEE	SHEET	18					
15	HALVERSON RANCH INC. % BRIESE BROTHERS	BIG SANDY, MT	SEE	SHEET	19					

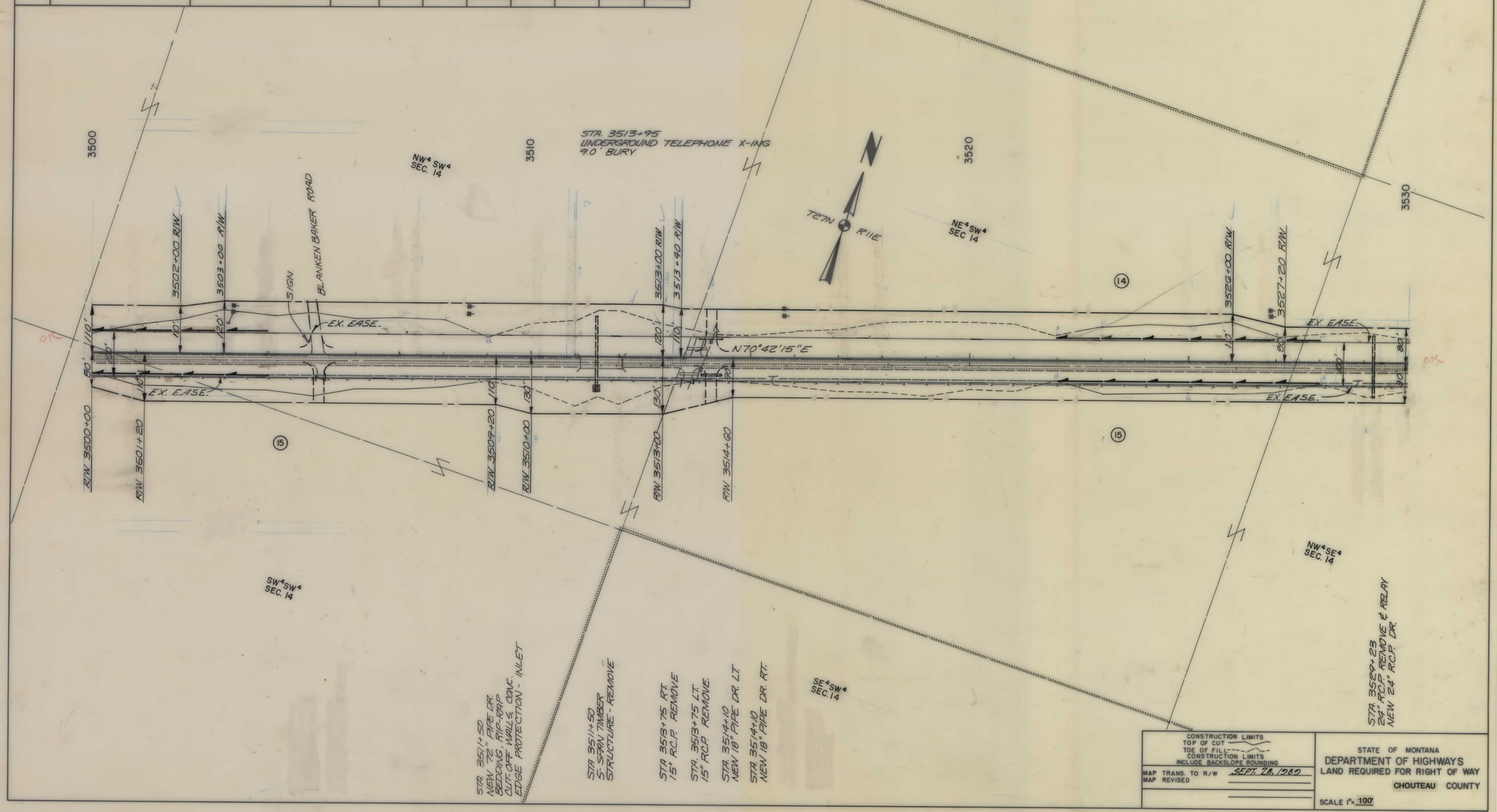

CONSTRUCTION LIMITS
TOP OF CUT
TOE OF FILL
CONSTRUCTION LIMITS INCLUDE BACKSLOPE ROUNDING

MAP TRANS. TO R/W SEPT. 28, 1989
MAP REVISED

STATE OF MONTANA
DEPARTMENT OF HIGHWAYS
LAND REQUIRED FOR RIGHT OF WAY
CHOUTEAU COUNTY

SCALE 1" = 100'

F 10-2(11)62 SHT 15 OF 22

STATE	PROJECT NO.	SHEET NO.	TOTAL SHEETS
MONT.	F10-2(11)62	16	21

LOMA – BIG SANDY

OWNERSHIPS

PARCEL	NAME	ADDRESS	TOTAL AREA	GROSS R/W AREA	EX. EASE. AREA	NET AREA	REMAINDER LEFT	REMAINDER RIGHT	CONST.PMT. AREA	AREA
14	FRED NIMMICK % RAY K. & MILDRED SWINDLER	BIG SANDY, MT	SEE	SHEET	18					
15	HALVERSON RANCH INC % BRIESE BROTHERS	BIG SANDY, MT	SEE	SHEET	19					

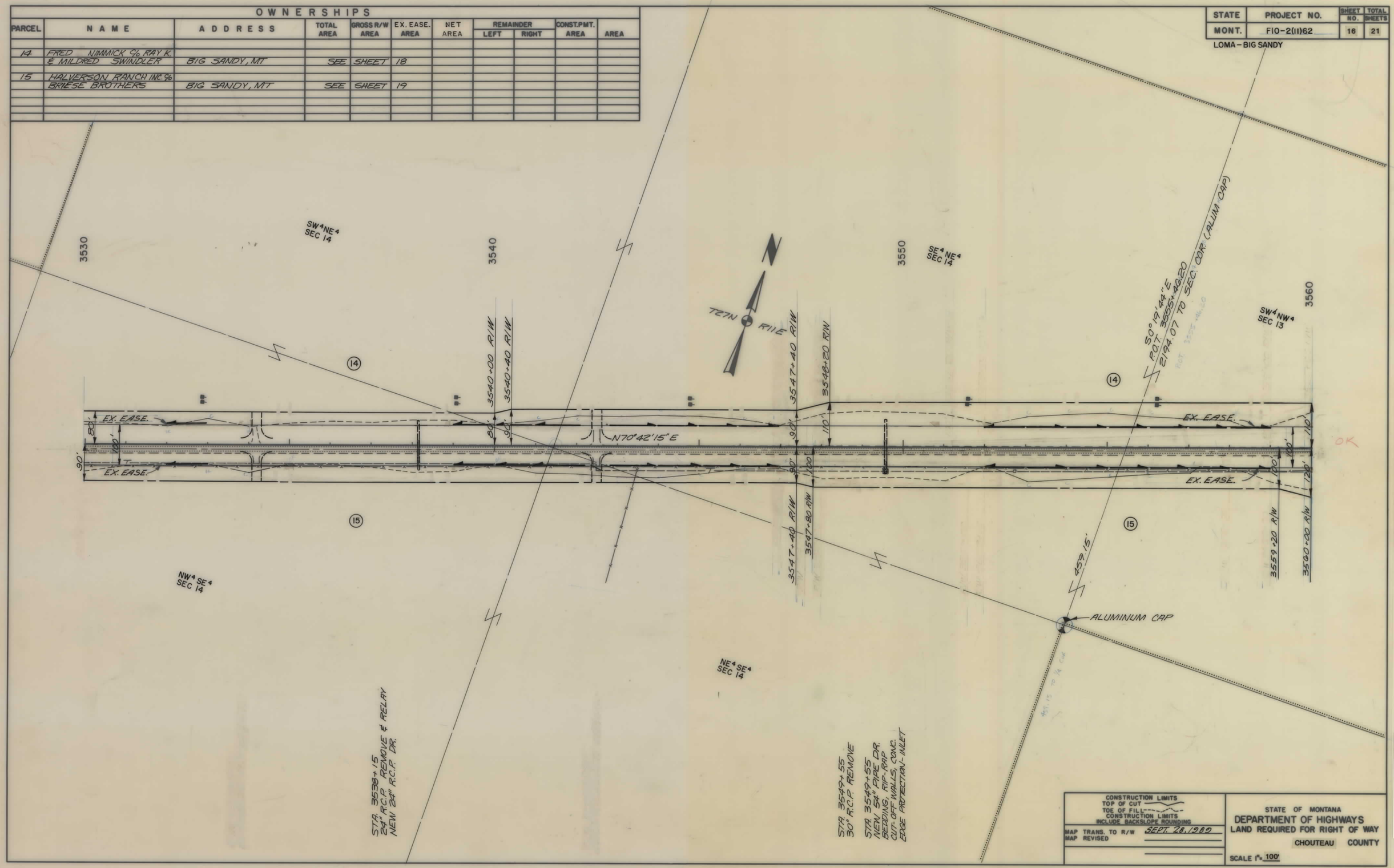

F 10-2(11)62 SHT 16 OF 22

STATE	PROJECT NO.	SHEET NO.	TOTAL SHEETS
MONT.	F10-2(11)62	17	21

LOMA - BIG SANDY

OWNERSHIPS

PARCEL	NAME	ADDRESS	TOTAL AREA	GROSS R/W AREA	EX. EASE. AREA	NET AREA	REMAINDER LEFT	REMAINDER RIGHT	CONST.PMT. AREA	AREA
14.	FRED NIMMICK % RAY K. & MILDRED SWINDLER	BIG SANDY, MT	SEE	SHEET	18					
15	HALVERSON RANCH INC. % BRIESE BROTHERS	BIG SANDY, MT	SEE	SHEET	19					

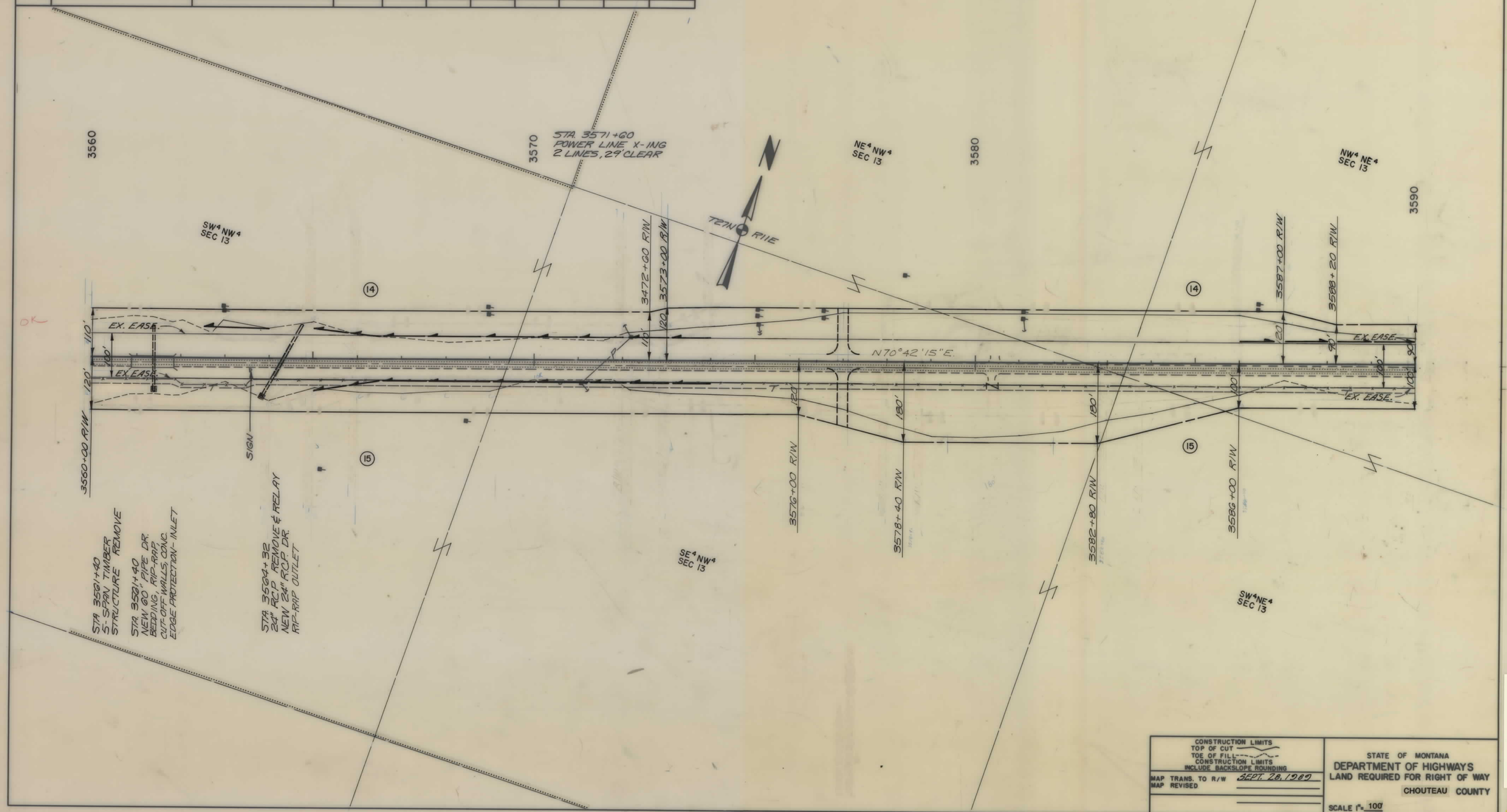

CONSTRUCTION LIMITS
TOP OF CUT
TOE OF FILL
CONSTRUCTION LIMITS INCLUDE BACKSLOPE ROUNDING

MAP TRANS. TO R/W SEPT. 28, 1989
MAP REVISED

STATE OF MONTANA
DEPARTMENT OF HIGHWAYS
LAND REQUIRED FOR RIGHT OF WAY
CHOUTEAU COUNTY

SCALE 1" = 100'

F 10-2(11)62 SHT 17 OF 22

STATE	PROJECT NO.	SHEET NO.	TOTAL SHEETS
MONT.	F10-2(11)62	18	21

LOMA — BIG SANDY

OWNERSHIPS

PARCEL	NAME	ADDRESS	TOTAL AREA	GROSS R/W AREA	EX. EASE. AREA	NET AREA	REMAINDER LEFT	REMAINDER RIGHT	CONST.PMT. AREA	AREA
14	FRED NIMMICK % RAY K & MILDRED SWINDLER	BIG SANDY, MT		36.22	19.26	16.96				
15	HALVERSON RANCH INC. % BRIESE BROTHERS	BIG SANDY, MT	SEE	SHEET	19					

NOTE: ALL AREAS IN ACRES

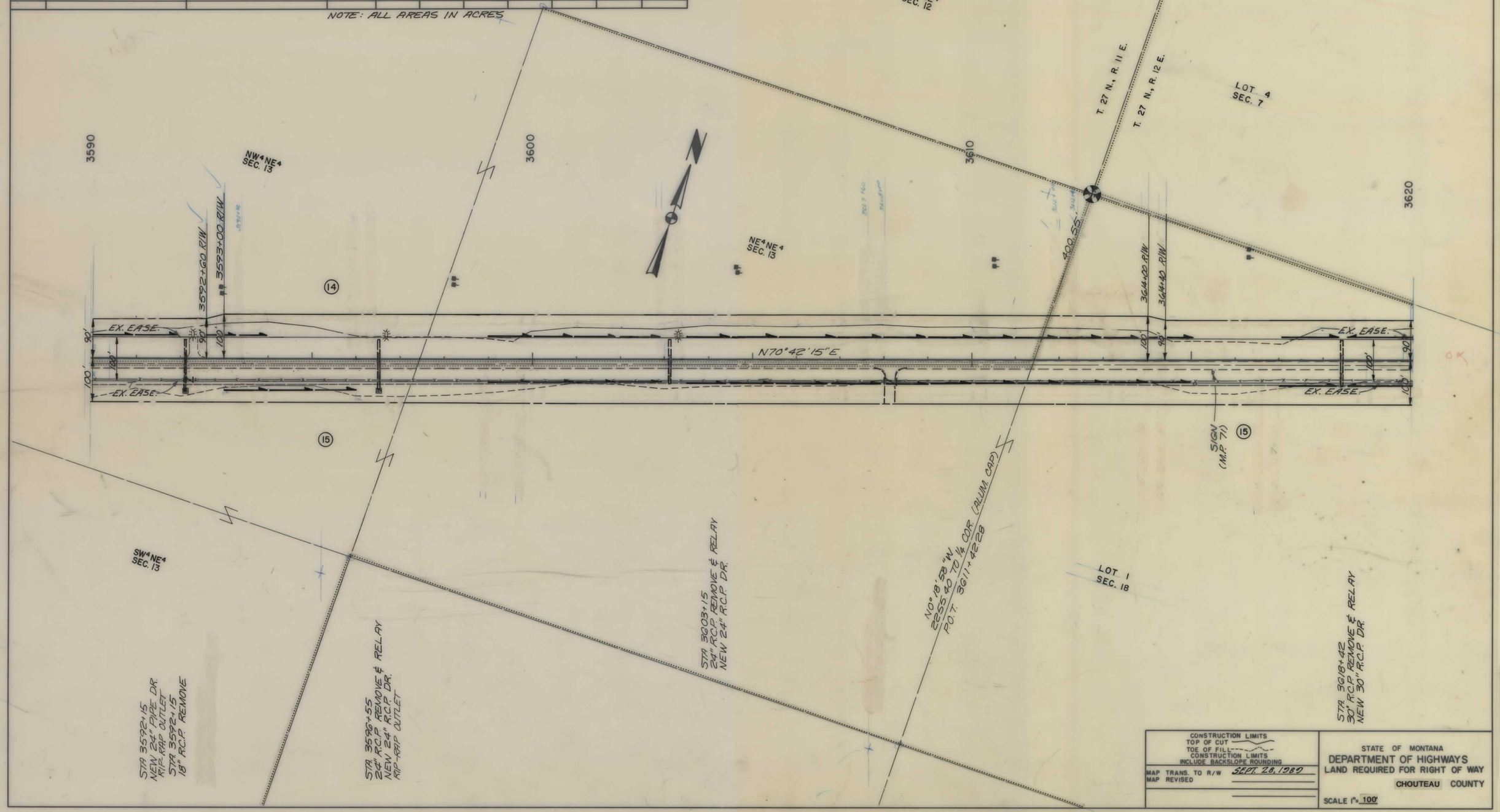

CONSTRUCTION LIMITS
TOP OF CUT
TOE OF FILL
CONSTRUCTION LIMITS INCLUDE BACKSLOPE ROUNDING

MAP TRANS. TO R/W SEPT. 28, 1980
MAP REVISED

STATE OF MONTANA
DEPARTMENT OF HIGHWAYS
LAND REQUIRED FOR RIGHT OF WAY
CHOUTEAU COUNTY

SCALE 1" = 100'

F 10-2(11)62 SHT 18 OF 22

STATE	PROJECT NO.	SHEET NO.	TOTAL SHEETS
MONT.	F10-2(11)62	19	21

LOMA — BIG SANDY

OWNERSHIPS

PARCEL	NAME	ADDRESS	TOTAL AREA	GROSS R/W AREA	EX. EASE. AREA	NET AREA	REMAINDER LEFT	REMAINDER RIGHT	CONST. PMT. AREA	AREA
15.	HALVERSON RANCH INC. % BRIESE BROTHERS	BIG SANDY, MT		34.60	15.77	18.83				
16.	RAY K. SWINDLER	BIG SANDY, MT.		0.50	0.22	0.28				
17.	FRED NIMMICK % RAY K. & MILDRED SWINDLER	BIG SANDY, MT.	SEE	SHEET	21-A					

NOTE: ALL AREAS IN ACRES

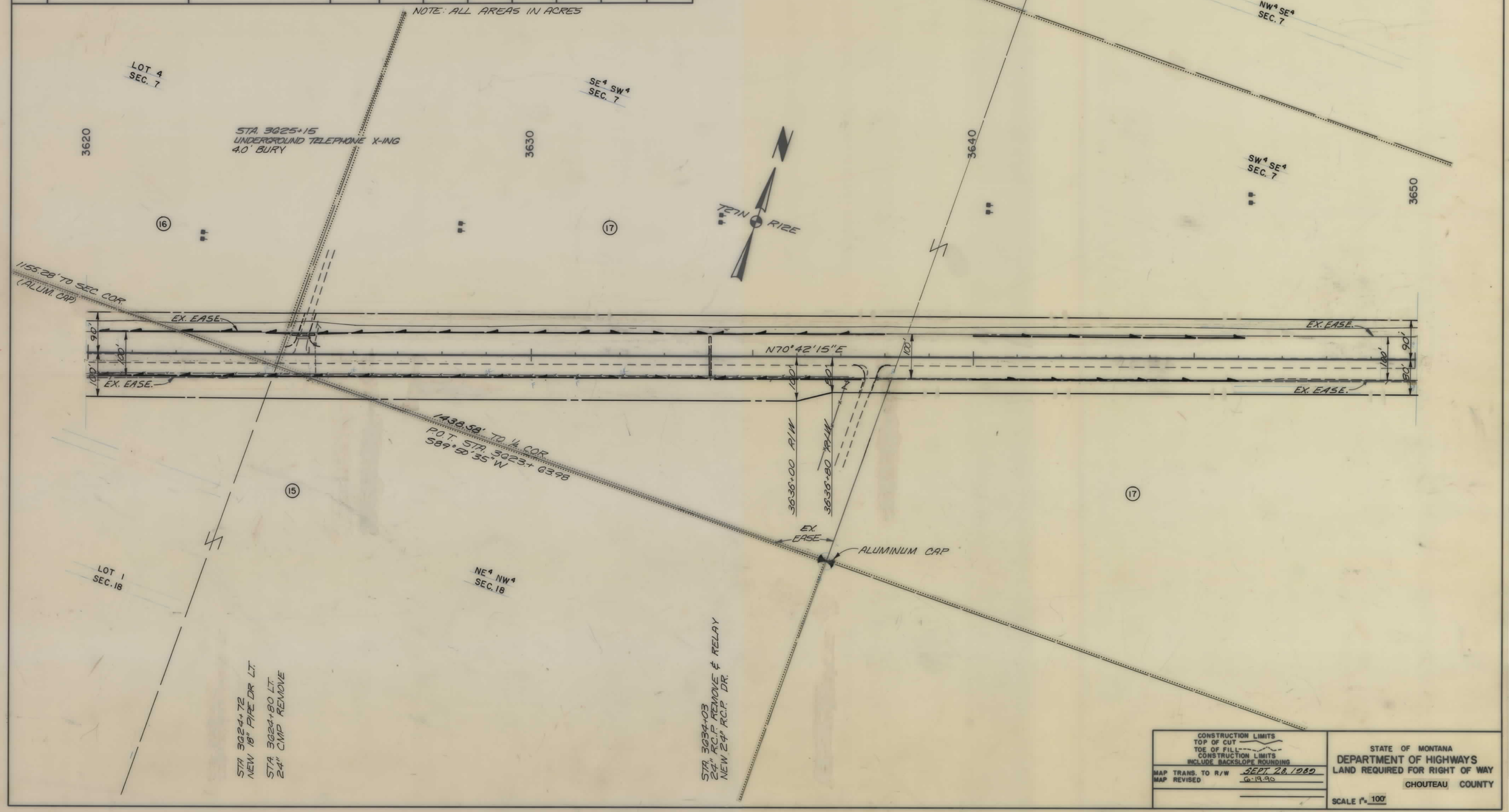

CONSTRUCTION LIMITS
TOP OF CUT
TOE OF FILL
CONSTRUCTION LIMITS INCLUDE BACKSLOPE ROUNDING

MAP TRANS. TO R/W SEPT. 28, 1989
MAP REVISED 6-19-90

STATE OF MONTANA
DEPARTMENT OF HIGHWAYS
LAND REQUIRED FOR RIGHT OF WAY
CHOUTEAU COUNTY

SCALE 1" = 100'

F 10-2(11)62 SHT 19 OF 22

STATE	PROJECT NO.	SHEET NO.	TOTAL SHEETS
MONT.	F10-2(11)62	20	21

LOMA - BIG SANDY

OWNERSHIPS

PARCEL	NAME	ADDRESS	TOTAL AREA	GROSS R/W AREA	EX. EASE. AREA	NET AREA	REMAINDER LEFT	REMAINDER RIGHT	CONST. PMT. AREA	AREA
17.	FRED G NIMMICK C/O RAY K. & MILDRED SWINDLER	BIG SANDY, MT	SEE	SHEET	21-A					

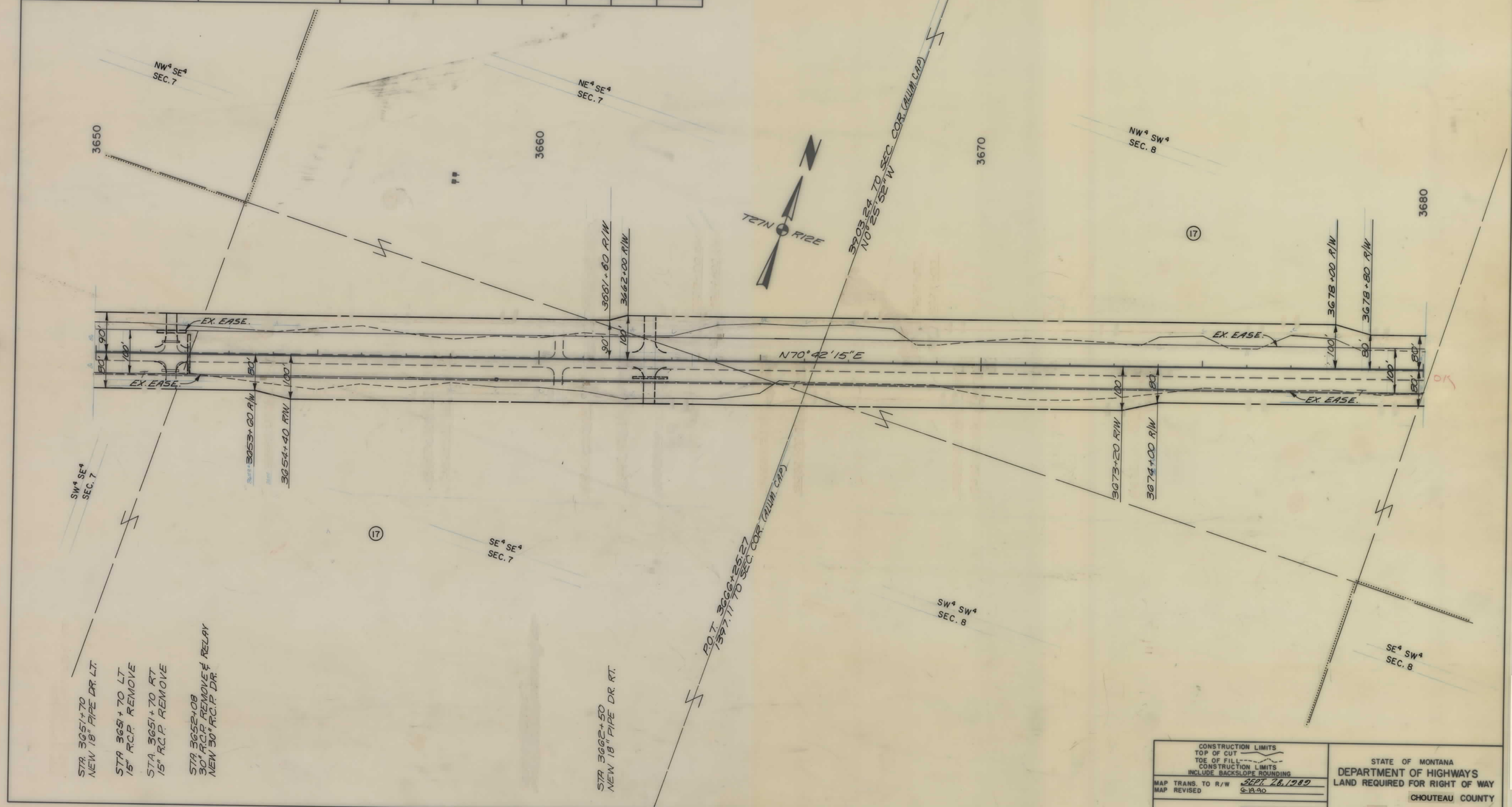

CONSTRUCTION LIMITS TOP OF CUT / TOE OF FILL / CONSTRUCTION LIMITS INCLUDE BACKSLOPE ROUNDING	STATE OF MONTANA DEPARTMENT OF HIGHWAYS LAND REQUIRED FOR RIGHT OF WAY
MAP TRANS. TO R/W SEPT. 28, 1989	CHOUTEAU COUNTY
MAP REVISED 6-19-90	SCALE 1" = 100'

F 10-2(11)62 SHT 20 OF 22

STATE	PROJECT NO.	SHEET NO.	TOTAL SHEETS
MONT.	F10-2(11)62	21	21

LOMA-BIG SANDY

OWNERSHIPS

PARCEL	NAME	ADDRESS	TOTAL AREA	GROSS R/W AREA	EX. EASE. AREA	NET AREA	REMAINDER LEFT	REMAINDER RIGHT	CONST.PMT. AREA	EASE. AREA
17.	FRED G. NIMMICK % RAY K. & MILDRED SWINDLER	BIG SANDY, MT	SEE SHEET 21-A							
18	FRED G. NIMMICK % RAY. K. & MILDRED SWINDLER	BIG SANDY, MT		ADVANCED AQUISITION						0.93*

NOTE: ALL AREAS IN ACRES

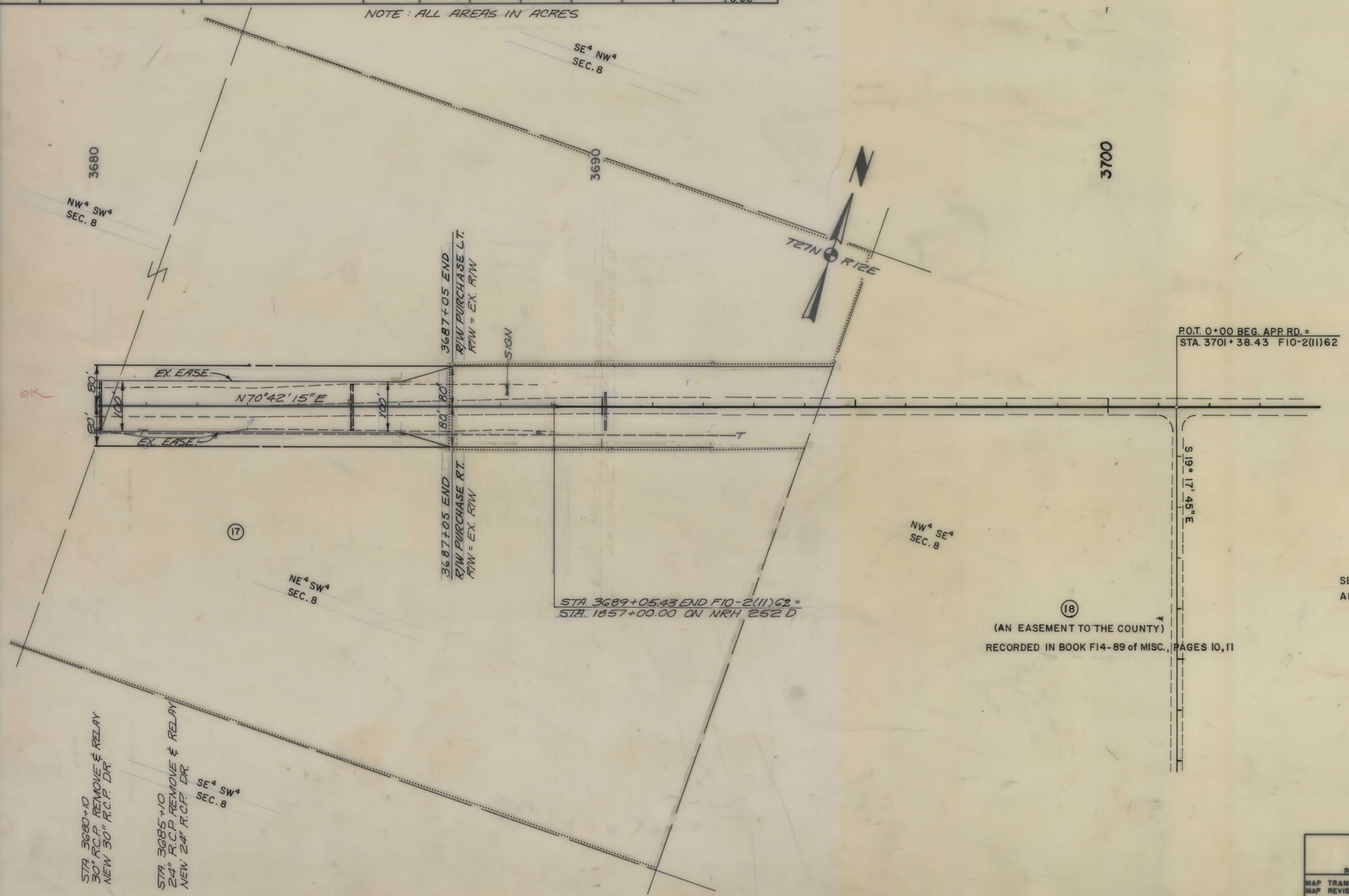

CONSTRUCTION LIMITS
TOP OF CUT
TOE OF FILL
CONSTRUCTION LIMITS INCLUDE BACKSLOPE ROUNDING

MAP TRANS. TO R/W SEPT. 26, 1989
MAP REVISED 9-19-90

STATE OF MONTANA
DEPARTMENT OF HIGHWAYS
LAND REQUIRED FOR RIGHT OF WAY
CHOUTEAU COUNTY

SCALE 1" = 100

F 10-2(11)62 SHT 21 OF 22

STATE	PROJECT NO.	SHEET NO.
MONTANA	F10-2(11)62	21-A

LOMA - BIG SANDY

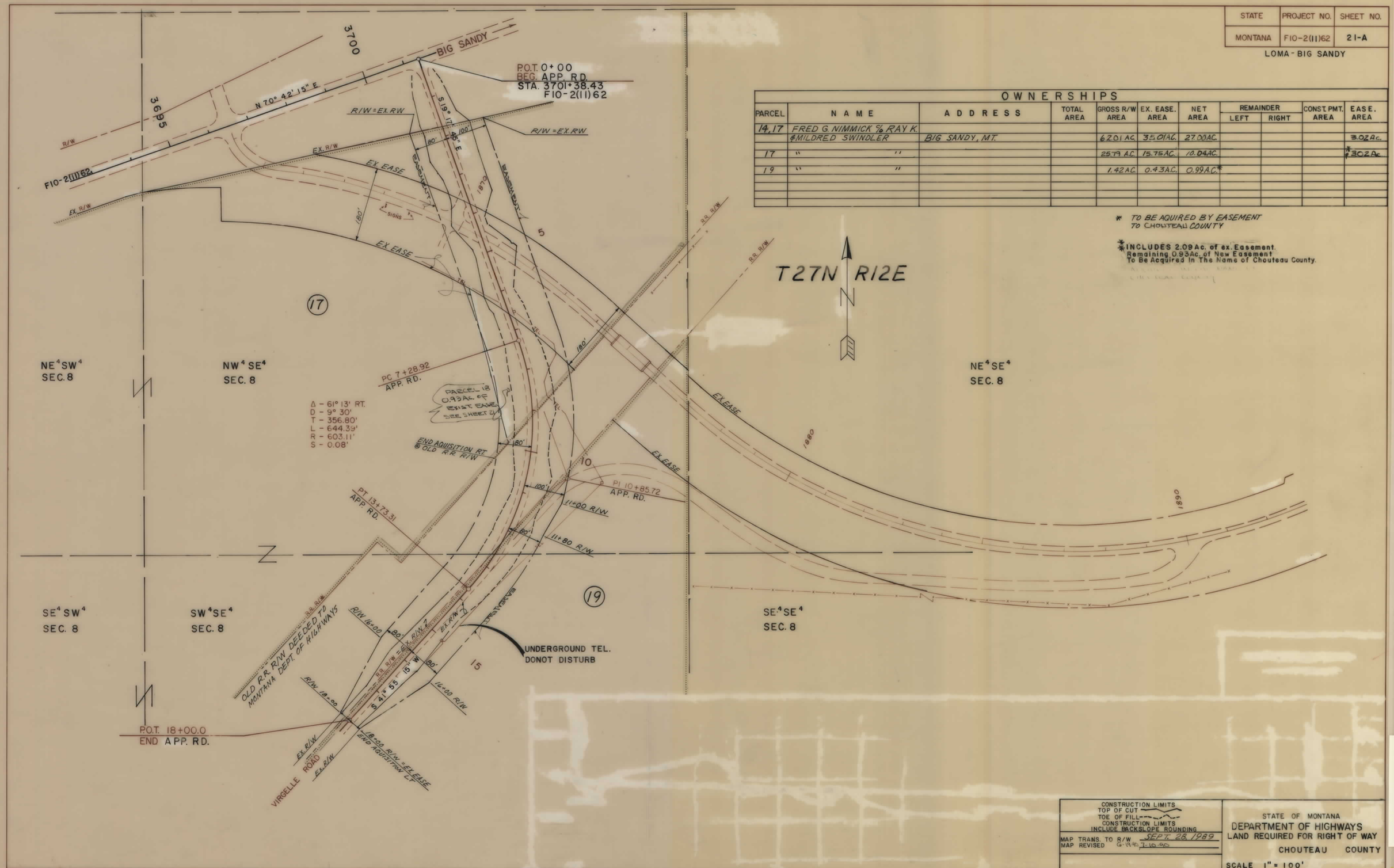

OWNERSHIPS

PARCEL	NAME	ADDRESS	TOTAL AREA	GROSS R/W AREA	EX. EASE. AREA	NET AREA	REMAINDER LEFT	REMAINDER RIGHT	CONST. PMT. AREA	EASE. AREA
14,17	FRED G. NIMMICK % RAY K.									
	& MILDRED SWINDLER	BIG SANDY, MT.		62.01 AC.	35.01 AC.	27.00 AC.				3.02 Ac.
17	" "			25.79 AC.	15.75 AC.	10.04 AC.				*3.02 Ac.
19	" "			1.42 AC.	0.43 AC.	0.99 AC.*				

* TO BE AQUIRED BY EASEMENT TO CHOUTEAU COUNTY

*INCLUDES 2.09 Ac. of ex. Easement. Remaining 0.93 Ac. of New Easement To Be Acquired In The Name of Chouteau County.

CONSTRUCTION LIMITS
TOP OF CUT
TOE OF FILL
CONSTRUCTION LIMITS
INCLUDE BACKSLOPE ROUNDING

MAP TRANS. TO R/W SEPT. 28, 1989
MAP REVISED 6-19-90 7-10-90

STATE OF MONTANA
DEPARTMENT OF HIGHWAYS
LAND REQUIRED FOR RIGHT OF WAY
CHOUTEAU COUNTY

SCALE 1" = 100'

F 10-2(11)62 SHT 21A OF 22