PLANS
NOT
TO
SCALE

STATE OF MONTANA	FED. AID PROJECT NUMBERS		STATE	SHEET	TOTAL
	CONST. NO.	R/W NO.	NO.	NO.	SHEETS
		F 3-2(15)42		1	8

CHOTEAU - PENDROY ABANDONED B.N. R/W

OWNERSHIPS

PARCEL	NAME	ADDRESS	TOTAL AREA	GROSS R/W AREA	P.T.W. AREA	AREA TO BE ACQUIRED	REMAINDER LEFT	REMAINDER RIGHT	CONST. PERM AREA	CONST. EASE. AREA
1	BURLINGTON NORTHERN R.R.		SEE	SHEET	#8					

BACKSLOPE LIMITS
INCLUDE ROUNDING
CONSTRUCTION LIMITS
TOP OF CUT
TOE OF FILL

MAP TRANS. TO R/W
MAP REVISED

APPROVAL 2-10-86
F.H.W.A.

STATE OF MONTANA
DEPARTMENT OF HIGHWAYS

APPROVED:
January 15 19 86

GARY J. WICKS
DIRECTOR OF HIGHWAYS
BY Stephen C. Kologi
CHIEF
PRECONSTRUCTION BUREAU

MONTANA
STEPHEN C. KOLOGI
12141 E
REGISTERED
PROFESSIONAL ENGINEER

U.S. DEPARTMENT OF TRANSPORTATION
FEDERAL HIGHWAY ADMINISTRATION

APPROVED:

DIVISION ADMINISTRATOR

2-10-86
DATE

F 3-2(15)42 SHT 1 OF 8

STATE OF MONTANA	FED. AID PROJECT NUMBERS		STATE NO.	SHEET NO.	TOTAL SHEETS
	CONST. NO.	R/W NO.			
		F 3-2(15)42		2	8

CHOTEAU-PENDROY ABANDONED B.N. R/W

OWNERSHIPS

PARCEL	NAME	ADDRESS	TOTAL AREA	GROSS R/W AREA	P.T.W. AREA	AREA TO BE ACQUIRED	REMAINDER LEFT	REMAINDER RIGHT	CONST. PERM AREA	CONST. EASE AREA
1	BURLINGTON NORTHERN R.R.			SEE	SHEET	# 8				

BACKSLOPE LIMITS
INCLUDE ROUNDING
CONSTRUCTION LIMITS
TOP OF CUT
TOE OF FILL

MAP TRANS. TO R/W
MAP REVISED

APPROVAL 2-10-96
F.H.W.A.

STATE OF MONTANA
DEPARTMENT OF HIGHWAYS
LAND REQUIRED FOR RIGHT OF WAY
TETON COUNTY

SCALE 1" = 400' MAP COMPLETED

F3-2(15)42 SHT 2 OF 8

OWNERSHIPS										
PARCEL	NAME	ADDRESS	TOTAL AREA	GROSS R/W AREA	P.T.W. AREA	AREA TO BE ACQUIRED	REMAINDER LEFT	REMAINDER RIGHT	CONST. PERM AREA	CONST. EASE. AREA
1	BURLINGTON NORTHERN R.R.			SEE	SHEET	# 8				

STATE OF MONTANA	FED. AID PROJECT NUMBERS CONST. NO.	R/W NO.	STATE NO.	SHEET NO.	TOTAL SHEETS
		F 3-2(15)42		3	8

CHOTEAU - PENDROY ABANDONED B.N. R/W

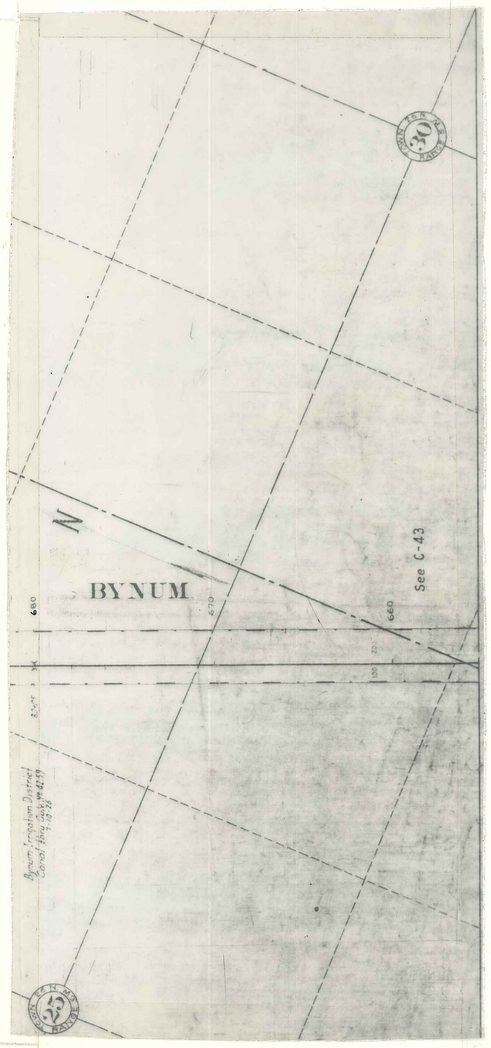

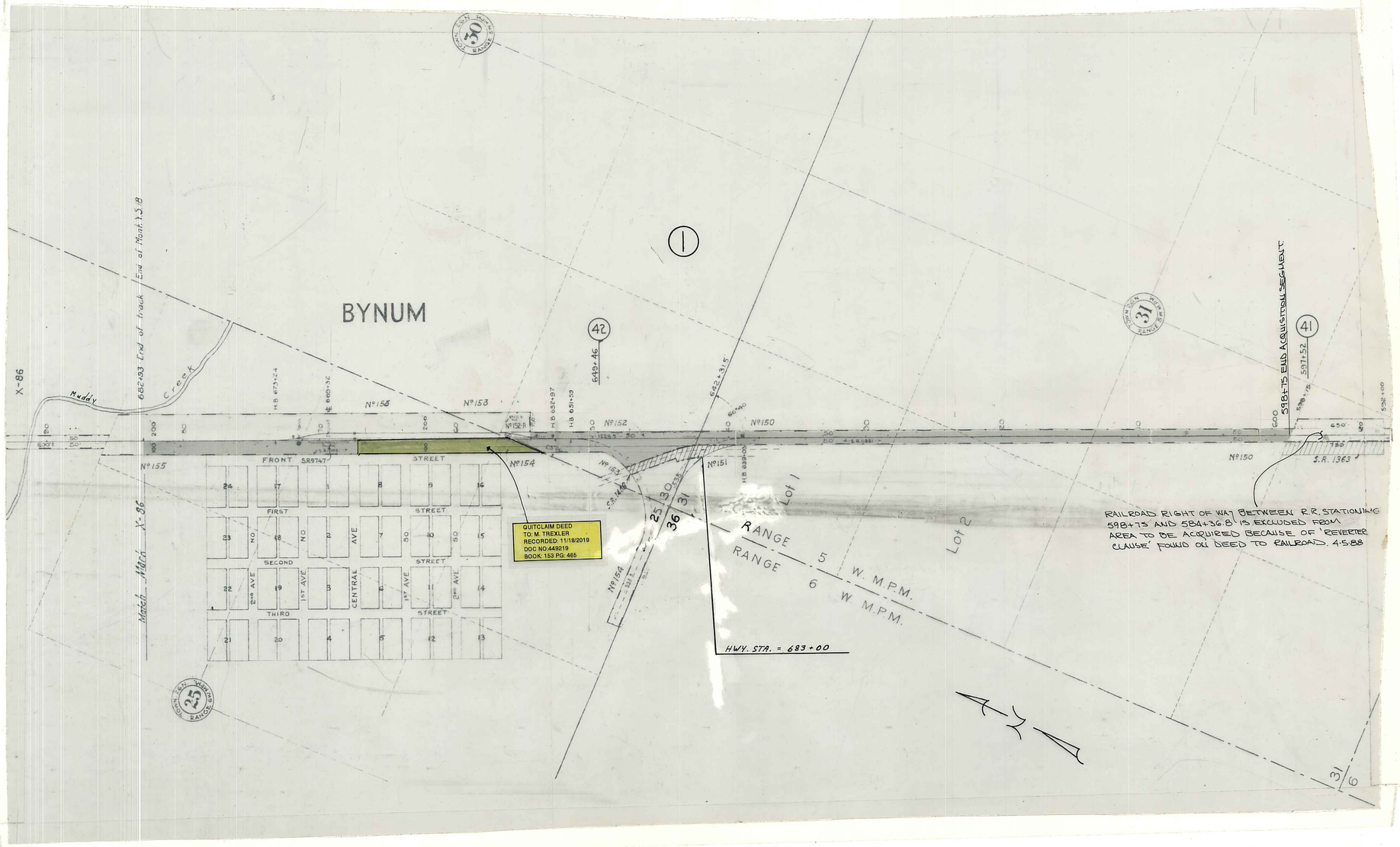

BACKSLOPE LIMITS
INCLUDE ROUNDING
CONSTRUCTION LIMITS
TOP OF CUT
TOE OF FILL

MAP TRANS. TO R/W 4-5-88
MAP REVISED

~~SDE~~ FHWA APPROVAL 2-10-86

STATE OF MONTANA
DEPARTMENT OF HIGHWAYS
LAND REQUIRED FOR RIGHT OF WAY
TETON COUNTY

SCALE 1"=400' MAP COMPLETED

OWNERSHIPS										
PARCEL	NAME	ADDRESS	TOTAL AREA	GROSS R/W AREA	P.T.W. AREA	AREA TO BE ACQUIRED	REMAINDER LEFT	REMAINDER RIGHT	CONST. PERM. AREA	CONST. EASE. AREA
1	BURLINGTON NORTHERN R.R.		SEE	SHEET	#8					

STATE OF MONTANA	FED. AID PROJECT NUMBERS CONST. NO.	R/W NO.	STATE NO.	SHEET NO.	TOTAL SHEETS
		F 3-2(15)42		4	8

CHOTEAU - PENDROY ABANDONED B.N. R/W

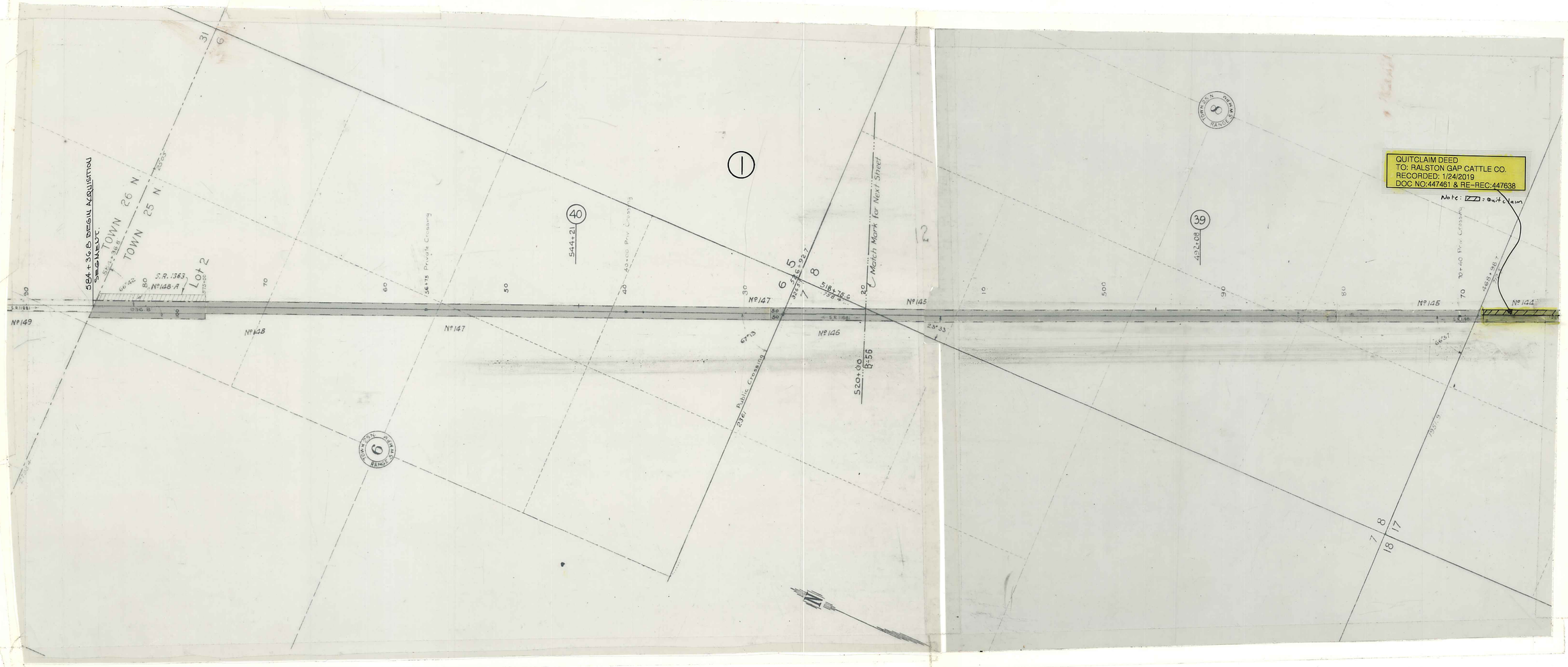

BACKSLOPE LIMITS INCLUDE ROUNDING CONSTRUCTION LIMITS TOP OF CUT TOE OF FILL	STATE OF MONTANA DEPARTMENT OF HIGHWAYS LAND REQUIRED FOR RIGHT OF WAY TETON COUNTY
MAP TRANS. TO R/W MAP REVISED 4-5-88	
~~B.P.R.~~ F.H.W.A. APPROVAL 2-10-86	SCALE 1"=400' MAP COMPLETED

OWNERSHIPS										
PARCEL	NAME	ADDRESS	TOTAL AREA	GROSS R/W AREA	P.T.W. AREA	AREA TO BE ACQUIRED	REMAINDER LEFT	REMAINDER RIGHT	CONST. PERM. AREA	CONST. EASE. AREA
1	BURLINGTON NORTHERN R.R.		SEE	SHEET	# 8					

STATE OF MONTANA	FED. AID PROJECT NUMBERS CONST. NO.	R/W NO.	STATE NO.	SHEET NO.	TOTAL SHEETS
		F 3-2(15)42		5	8

CHOTEAU - PENDROY ABANDONED B.N. R/W

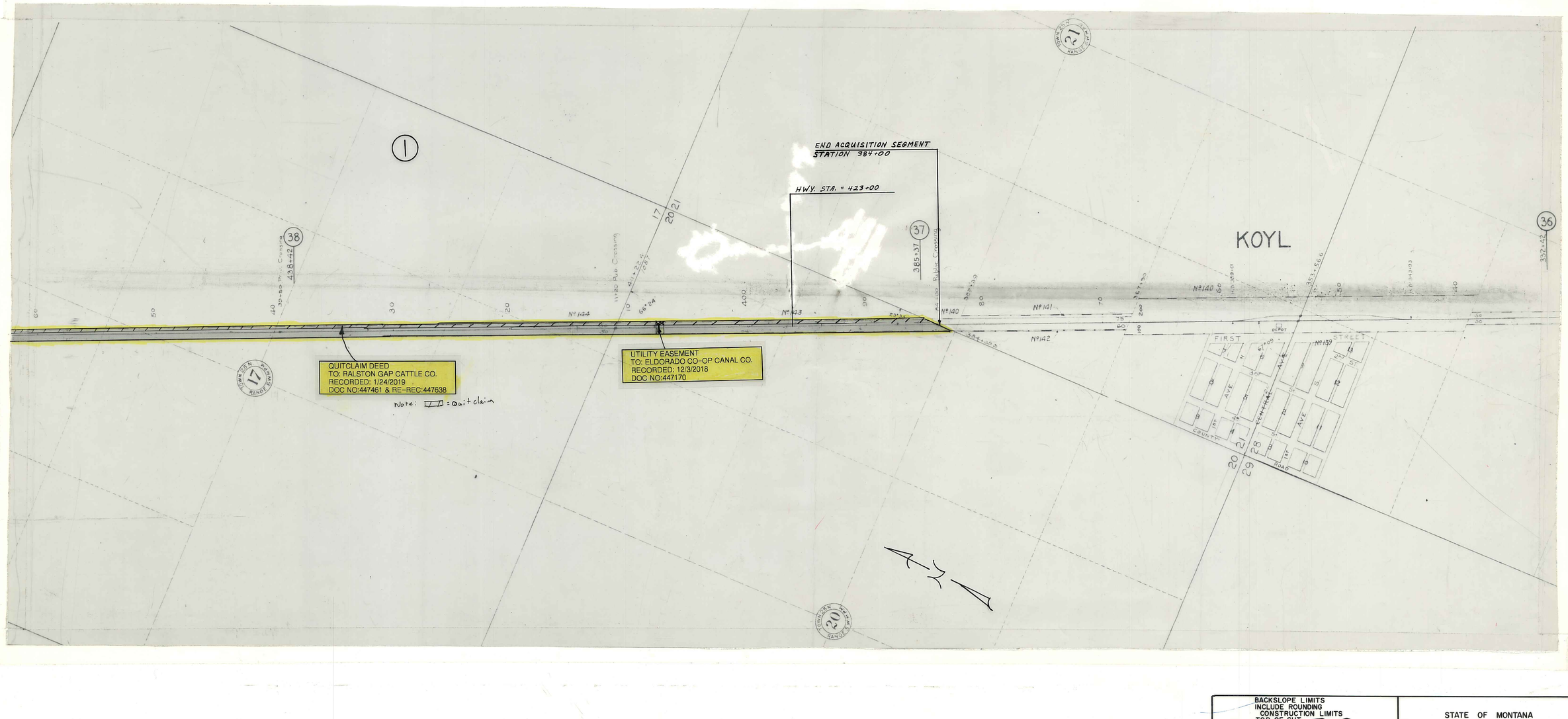

BACKSLOPE LIMITS
INCLUDE ROUNDING
CONSTRUCTION LIMITS
TOP OF CUT
TOE OF FILL

MAP TRANS. TO R/W
MAP REVISED

~~STATE~~ F.H.W.A. APPROVAL 2-10-86

STATE OF MONTANA
DEPARTMENT OF HIGHWAYS
LAND REQUIRED FOR RIGHT OF WAY
TETON COUNTY

SCALE 1"=400' MAP COMPLETED

F 3-2(15)42 SH 5 OF 8

STATE OF MONTANA	FED. AID PROJECT NUMBERS		STATE NO.	SHEET NO.	TOTAL SHEETS
	CONST. NO.	R/W NO.			
		F 3 - 2(15) 42		6	8

CHOTEAU - PENDROY ABANDONED B.N. R/W

OWNERSHIPS

PARCEL	NAME	ADDRESS	TOTAL AREA	GROSS R/W AREA	P.T.W. AREA	AREA TO BE ACQUIRED	REMAINDER LEFT	REMAINDER RIGHT	CONST. PERM AREA	CONST. EASE. AREA
1	BURLINGTON NORTHERN R.R.									

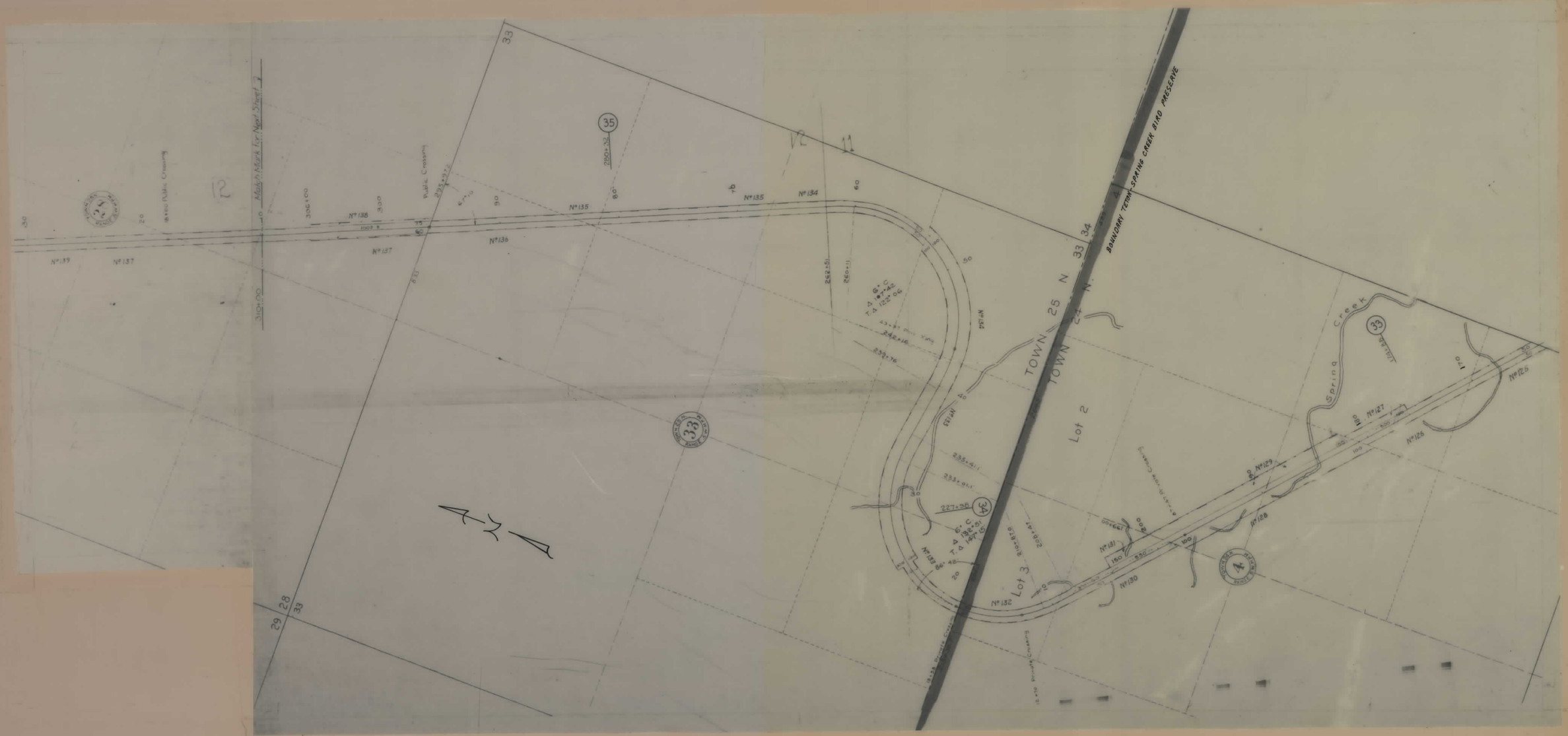

BACKSLOPE LIMITS
INCLUDE ROUNDING
CONSTRUCTION LIMITS
TOP OF CUT
TOE OF FILL

MAP TRANS. TO R/W
MAP REVISED

APPROVAL

STATE OF MONTANA
DEPARTMENT OF HIGHWAYS
LAND REQUIRED FOR RIGHT OF WAY
TETON COUNTY

SCALE 1" = 400' MAP COMPLETED

F 3-2(15)42 SHT 6 OF 8

STATE OF MONTANA	FED. AID PROJECT NUMBERS		STATE NO.	SHEET NO.	TOTAL SHEETS
	CONST. NO.	R/W NO.			
		F 3 - 2(15)42		7	8

CHOTEAU - PENDROY ABANDONED B.N. R/W

OWNERSHIPS

PARCEL	NAME	ADDRESS	TOTAL AREA	GROSS R/W AREA	P.T.W. AREA	AREA TO BE ACQUIRED	REMAINDER LEFT	REMAINDER RIGHT	CONST. PERM AREA	CONST. EASE AREA
1	BURLINGTON NORTHERN R.R.		SEE	SHEET	#8					

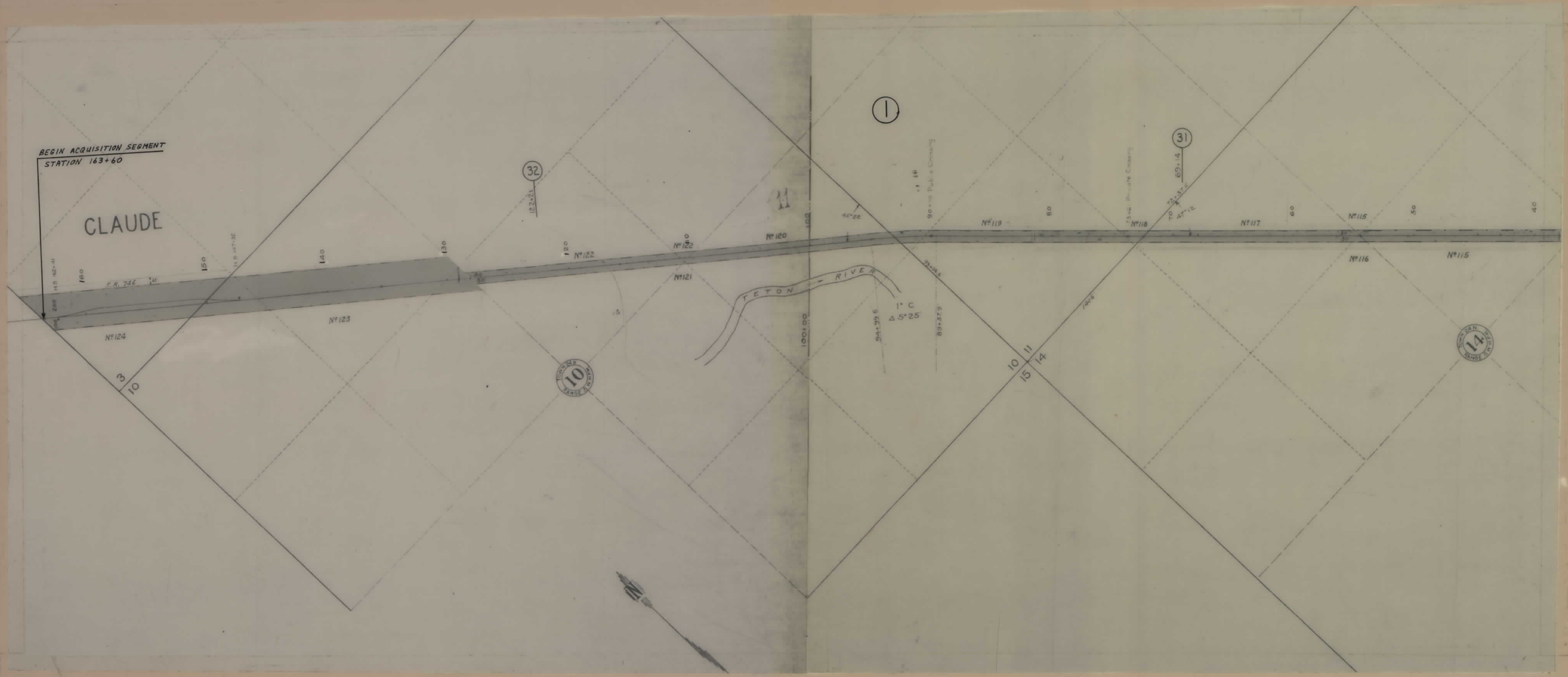

BACKSLOPE LIMITS INCLUDE ROUNDING
CONSTRUCTION LIMITS
TOP OF CUT
TOE OF FILL

MAP TRANS. TO R/W
MAP REVISED

APPROVAL 2-12-86
F.H.W.A.

STATE OF MONTANA
DEPARTMENT OF HIGHWAYS
LAND REQUIRED FOR RIGHT OF WAY
TETON COUNTY

SCALE 1" = 400' MAP COMPLETED

F 3-2(15)42 SH 7 OF 8

STATE OF MONTANA	FED. AID PROJECT NUMBERS CONST. NO.	R/W NO.	STATE NO.	SHEET NO.	TOTAL SHEETS
		F 3-2(15)42		8	8

CHOTEAU - PENDROY ABANDONED B.N. R/W

OWNERSHIPS

PARCEL	NAME	ADDRESS	TOTAL AREA	GROSS R/W AREA	P.T.W. AREA	AREA TO BE ACQUIRED	REMAINDER LEFT	REMAINDER RIGHT	CONST. PERM AREA	CONST. EASE AREA
1	BURLINGTON NORTHERN R.R.			157.69 AC.	*	157.69 AC.	*			

* THIS AREA SHOULD BE REDUCED BY 4.34 ACRES BECAUSE RAILROAD HELD LAND IN EASEMENT ONLY. REFER TO NOTE ON SHEET 3. 4-5-88.

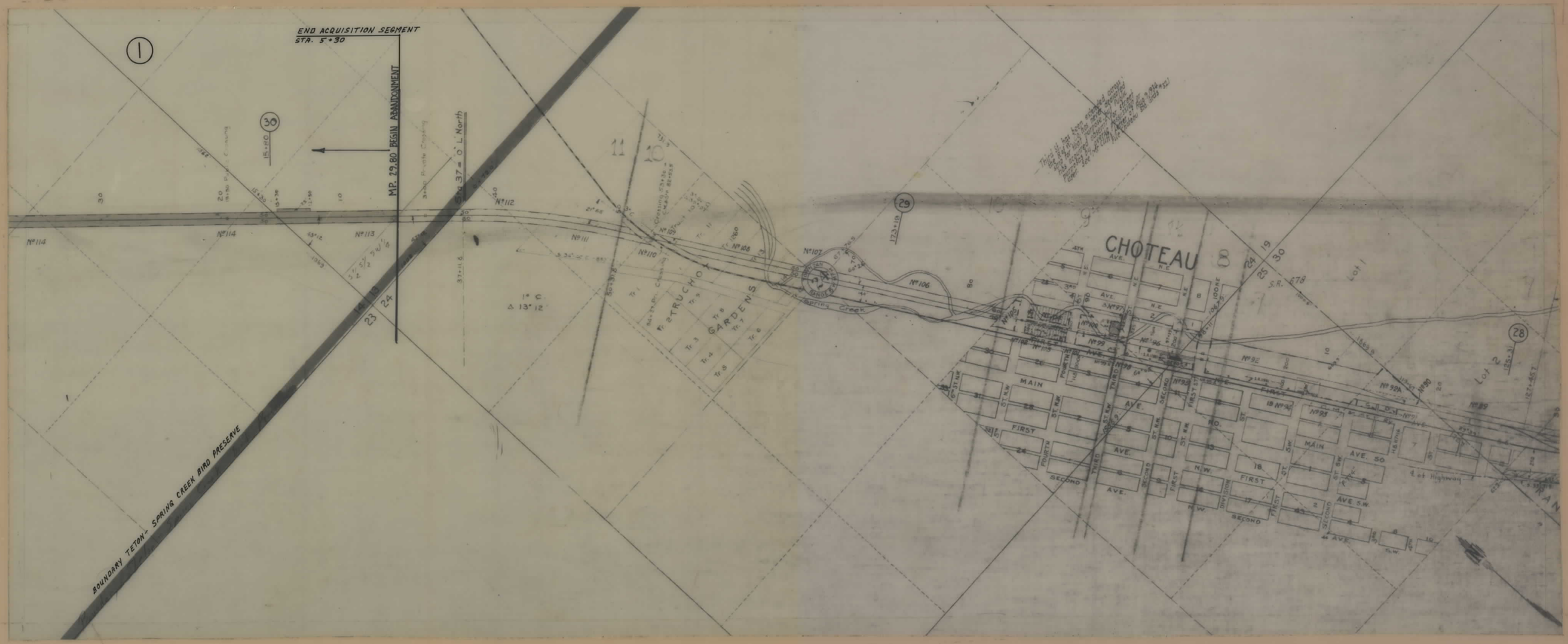

BACKSLOPE LIMITS
INCLUDE ROUNDING
CONSTRUCTION LIMITS
TOP OF CUT
TOE OF FILL

MAP TRANS. TO R/W
MAP REVISED 4-5-88

F.H.W.A. APPROVAL 2-10-86

STATE OF MONTANA
DEPARTMENT OF HIGHWAYS
LAND REQUIRED FOR RIGHT OF WAY
TETON COUNTY

SCALE 1"=400' MAP COMPLETED

F 3-2(15)42 SHT 8 OF 8