PLANS
NOT
TO
SCALE

STATE	PROJECT NO.	SHEET NO.	TOTAL SHEETS
MONT.	F6-1(41)50	1	7

STATE OF MONTANA

DEPARTMENT OF HIGHWAYS

RIGHT OF WAY PLAN OF

FEDERAL AID PROJECT NO. F6-1(41)50-RW

F6-1(23)50-PE

THOMPSON FALLS E&W

SANDERS COUNTY

LENGTH 1.2 MILES

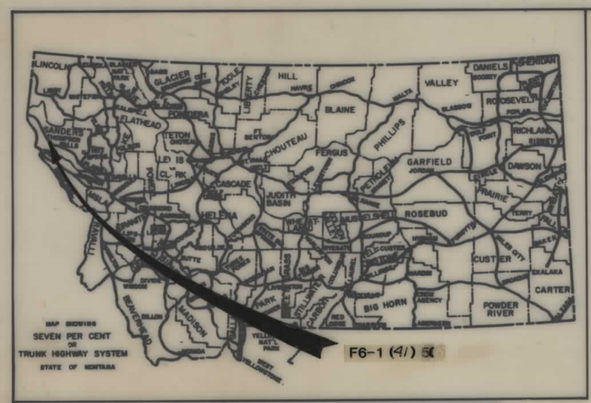

CONVENTIONAL SIGNS

- PROPOSED RIGHT OF WAY LINE
- EXISTING RIGHT OF WAY LINE
- RAILROAD RIGHT OF WAY LINE
- CENTERLINE (℄) OR PROJECTED LINE
- STK'D CENTERLINE
- OWNERSHIP BOUNDARY
- PRESENT TRAVELED WAY (P.T.W.)
- R/W LINE FENCED (EX. R/W)
- CONSTRUCTION LIMITS (CUT — FILL)
- FENCE LINE
- CONTROL OF ACCESS WITH FENCE
- LIMITED ACCESS
- EXISTING LIMITED ACCESS
- GATE IN FENCE
- CATTLE GUARD = 24'
- STATE & NATIONAL BORDER LINES
- CITY OR TOWN LIMITS LINE
- COUNTY LINE
- RESERVATION LINE
- TOWNSHIP & SECTION LINE
- 1/4 & 1/2 SECTION LINE
- SECTION CORNER (FOUND / UNFOUND)
- 1/4 SECTION COR.
- 1/16 SECTION COR.
- CENTER OF SECTION
- TELEPHONE OR TELEGRAPH POLES IN PLACE
- POWER POLES IN PLACE
- TEL. OR TEL. OR POWER POLES TO BE MOVED
- NEW PIPES
- OLD PIPES IN PLACE
- OUTLET DITCH
- INLET DITCH
- DITCHES
- CHANNEL CHANGES
- BRIDGES
- RAILROADS
- PARCEL NUMBER (7)
- NEW APPROACH
- EXISTING APPROACH
- LIMITED ACCESS

SCALE: 1" = 1 MILE

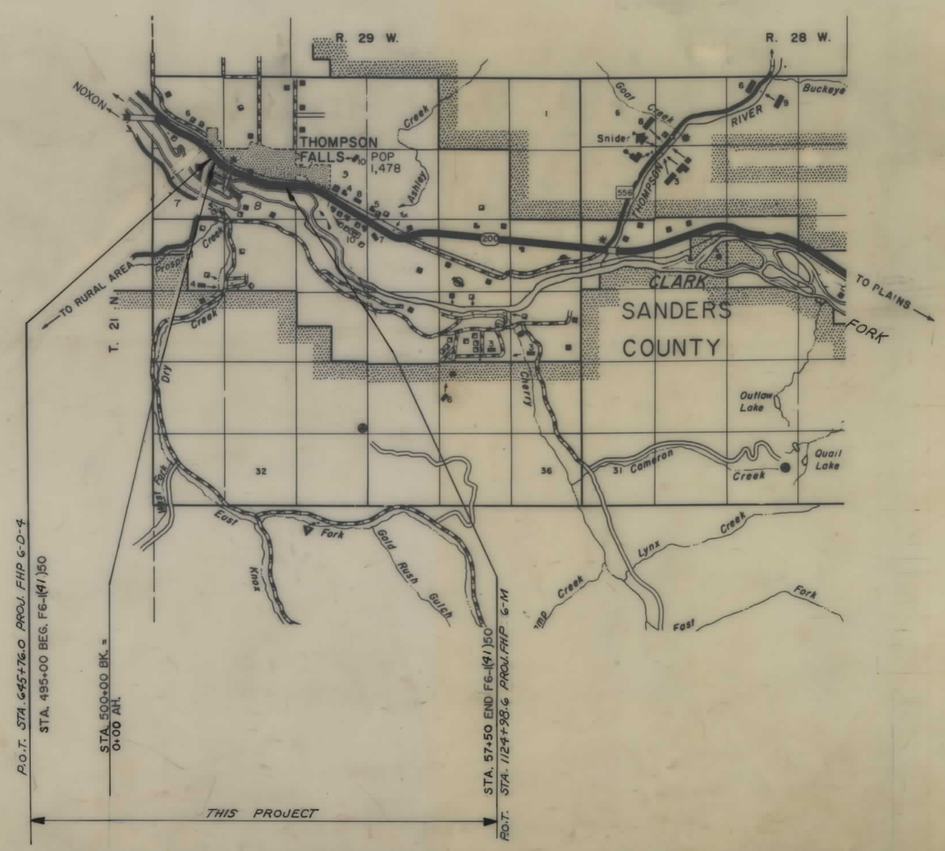

INDEX		
PARCEL NO.	OWNERSHIPS	SHEET NO.
1	BURLINGTON NORTHERN R.R.	2-7
2	DELETED	3
3	TOWN PUMP OF THOMPSON FALLS, INC.	3
4	REVAH CONSTRUCTION CO.	4
5	GEORGE D. & LINDA J. ELLIOTT	4
6	FLOYD & YVONNE GUNN	4
7	ANDY & ROSEANN WILKENSON	4
8	SANDERS COUNTY	4
9	THOMPSON FALLS MERCANTILE, INC.	4
10	DELETED	5,6
11	DELETED	5-6
12	DELETED	5
13	MONTANA POWER CO.	6
14	DELETED	3
15	DELETED	6
15	MONTANA POWER CO	6

MAP REVISED:
9-13-88, 7-10-89, 7-13-89
8-15-89, 9-6-89

F.H.W.A. APPROVAL: 8-15-88

STATE OF MONTANA
DEPARTMENT OF HIGHWAYS

APPROVED: July 22 1988

GARY J. WICKS
DIRECTOR OF HIGHWAYS
BY Stephen C. Kologi
CHIEF
PRECONSTRUCTION BUREAU

MONTANA — STEPHEN C. KOLOGI 1241 E REGISTERED PROFESSIONAL ENGINEER

U.S. DEPARTMENT OF TRANSPORTATION
FEDERAL HIGHWAY ADMINISTRATION

APPROVED:

DIVISION ADMINISTRATOR — DATE

RELATED PROJECTS	ASSOCIATED PROJECT AGREEMENT NUMBERS
PROJ. FHP 6-D-4 PROJ. FHP 6-M	

F6-1(41)50 SHT 1 OF 7

STATE	PROJECT NO.	SHEET NO.	TOTAL SHEETS
MONTANA	F6-1(41)50	2	7

THOMPSON FALLS - E. & W.

OWNERSHIPS

PARCEL	NAME	ADDRESS	TOTAL AREA	GROSS R/W AREA	P.T.W. AREA	AREA TO BE ACQUIRED	REMAINDER LEFT	REMAINDER RIGHT	CONST. PERMIT AREA
1	BURLINGTON NORTHERN RR	176 E. FIFTH ST., ST. PAUL, MINN. 55101		SEE SHEET No. 7					

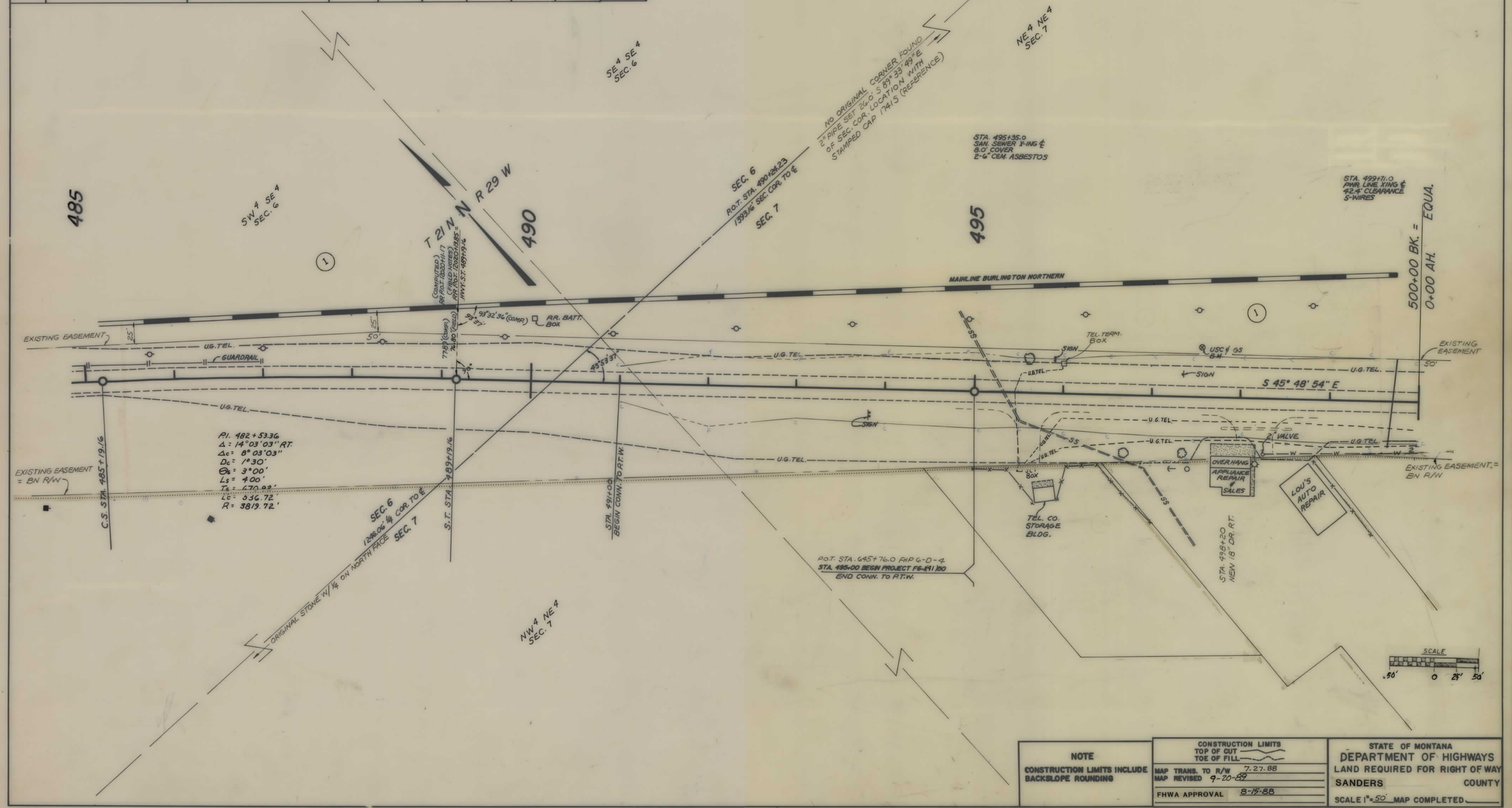

NOTE

CONSTRUCTION LIMITS INCLUDE BACKSLOPE ROUNDING

CONSTRUCTION LIMITS
TOP OF CUT
TOE OF FILL

MAP TRANS. TO R/W 7-27-88
MAP REVISED 9-20-89
FHWA APPROVAL 8-15-88

STATE OF MONTANA
DEPARTMENT OF HIGHWAYS
LAND REQUIRED FOR RIGHT OF WAY
SANDERS COUNTY
SCALE 1" = 50' MAP COMPLETED

F6-1(41)50 SHT 2 OF 7

STATE	PROJECT NO.	SHEET NO.	TOTAL SHEETS
MONTANA	F6-1(41)50	3	7

THOMPSON FALLS – E. & W.

OWNERSHIPS

PARCEL	NAME	ADDRESS	TOTAL AREA	GROSS R/W AREA	P. T. W. AREA	AREA TO BE ACQUIRED	REMAINDER LEFT	REMAINDER RIGHT	CONST. PERMIT AREA
1	BURLINGTON NORTHERN RR	176 E. FIFTH ST. ST. PAUL, MINN. 55101		SEE	SHEET	No. 7			
2	DELETED								
3	TOWN PUMP OF THOMPSON FALLS, INC.	600 So. MAIN BUTTE, MONT. 59701							0.07 AC.
14	DELETED								

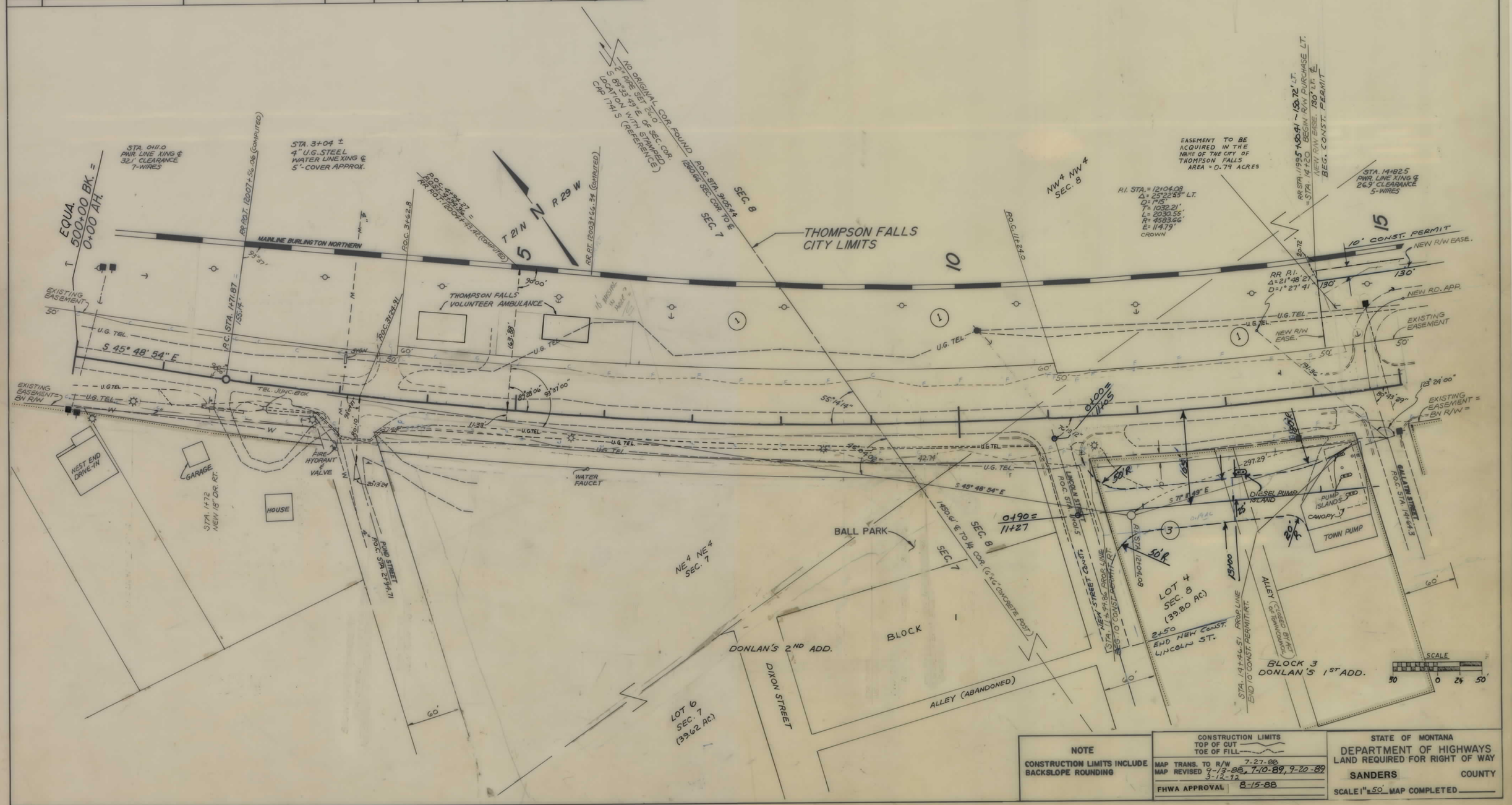

NOTE

CONSTRUCTION LIMITS INCLUDE BACKSLOPE ROUNDING

CONSTRUCTION LIMITS
TOP OF CUT
TOE OF FILL

MAP TRANS. TO R/W 7-27-88
MAP REVISED 9-13-88, 7-10-89, 9-20-89, 3-12-92

FHWA APPROVAL 8-15-88

STATE OF MONTANA
DEPARTMENT OF HIGHWAYS
LAND REQUIRED FOR RIGHT OF WAY

SANDERS COUNTY

SCALE 1" = 50' MAP COMPLETED _____

F6-1(41)50 SHT 3 OF 7

STATE	PROJECT NO.	SHEET NO.	TOTAL SHEETS
MONTANA	F6-1(41)50	4	7

THOMPSON FALLS - E. & W.

OWNERSHIPS

PARCEL	NAME	ADDRESS	TOTAL AREA	GROSS R/W AREA	R.T.W. AREA	AREA TO BE ACQUIRED	REMAINDER LEFT	REMAINDER RIGHT	CONST. PERMIT AREA	EASEMENT AREA
1	BURLINGTON NORTHERN RR	176 E. FIFTH ST. ST. PAUL, MINN. 55101		SEE	SHEET	NO. 7				
4	REUGH CONSTRUCTION CO.	THOMPSON FALLS, MONT.							733.75 S.F.	
5	GEORGE D. & LINDA J. ELLIOTT	THOMPSON FALLS, MONT.							250 S.F.	
6	FLOYD & YVONNE GUNN	THOMPSON FALLS, MONT.							115 S.F.	
7	ANDY & ROSEANN WILKENSON	THOMPSON FALLS, MONT.							635 S.F.	
8	SANDERS COUNTY	THOMPSON FALLS, MONT.		2080 S.F.	0	2080 S.F.			1480 S.F.	
9	THOMPSON FALLS MERCANTILE, INC.	THOMPSON FALLS, MONT.							* 280 S.F.	

* TO BE PURCHASED IN THE NAME OF THE CITY OF THOMPSON FALLS

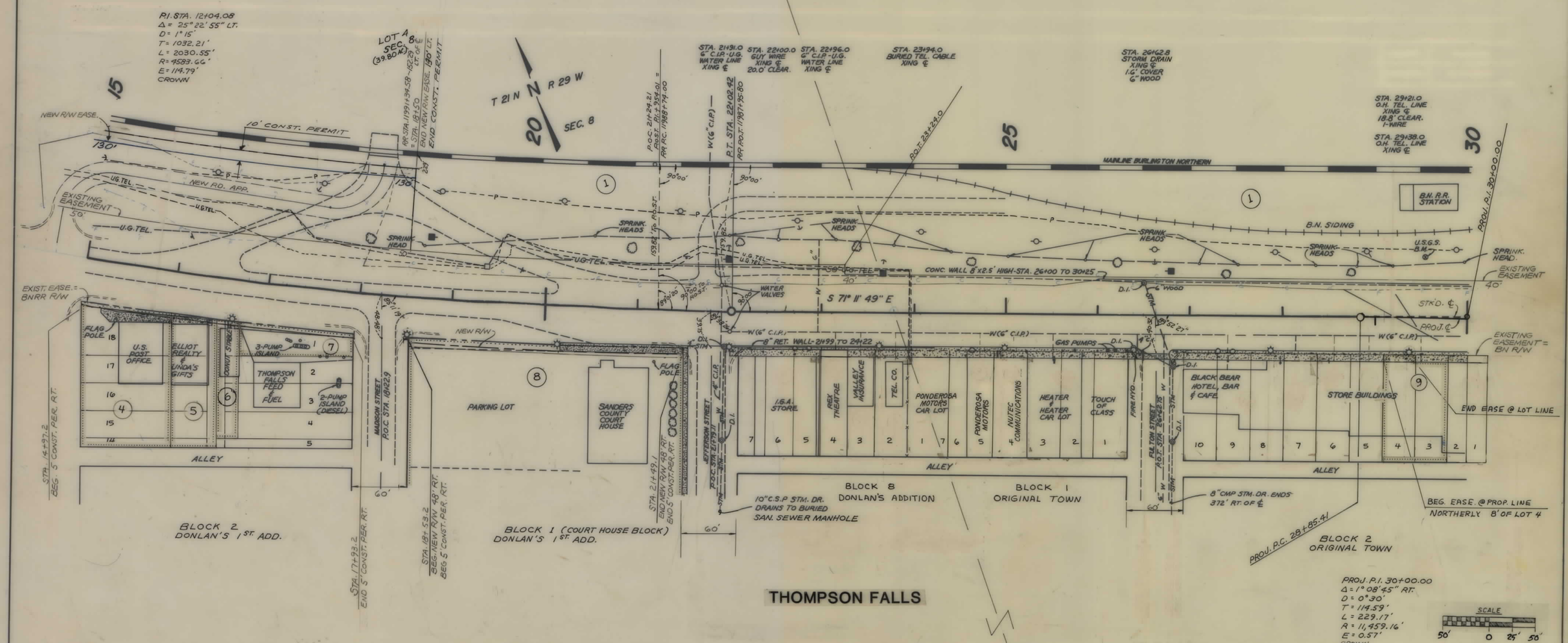

NOTE
CONSTRUCTION LIMITS INCLUDE BACKSLOPE ROUNDING

CONSTRUCTION LIMITS
TOP OF CUT
TOE OF FILL

MAP TRANS. TO R/W 7-27-88
MAP REVISED 7-10-89
FHWA APPROVAL 8-15-88

STATE OF MONTANA
DEPARTMENT OF HIGHWAYS
LAND REQUIRED FOR RIGHT OF WAY
SANDERS COUNTY
SCALE 1" = 50' MAP COMPLETED

F6-1(41)50 SHT 4 OF 7

STATE	PROJECT NO.	SHEET NO.	TOTAL SHEETS
MONTANA	FG-1(41)50	5	7

THOMPSON FALLS – E. & W.

OWNERSHIPS

PARCEL	NAME	ADDRESS	TOTAL AREA	GROSS R/W AREA	P.T.W. AREA	AREA TO BE ACQUIRED	REMAINDER LEFT	REMAINDER RIGHT	CONST. PERMIT AREA
1	BURLINGTON NORTHERN R.R.	176 E. FIFTH ST. ST. PAUL, MINN. 55101		SEE SHEET NO. 7					
10	DELETED								
11	DELETED								
12	DELETED								

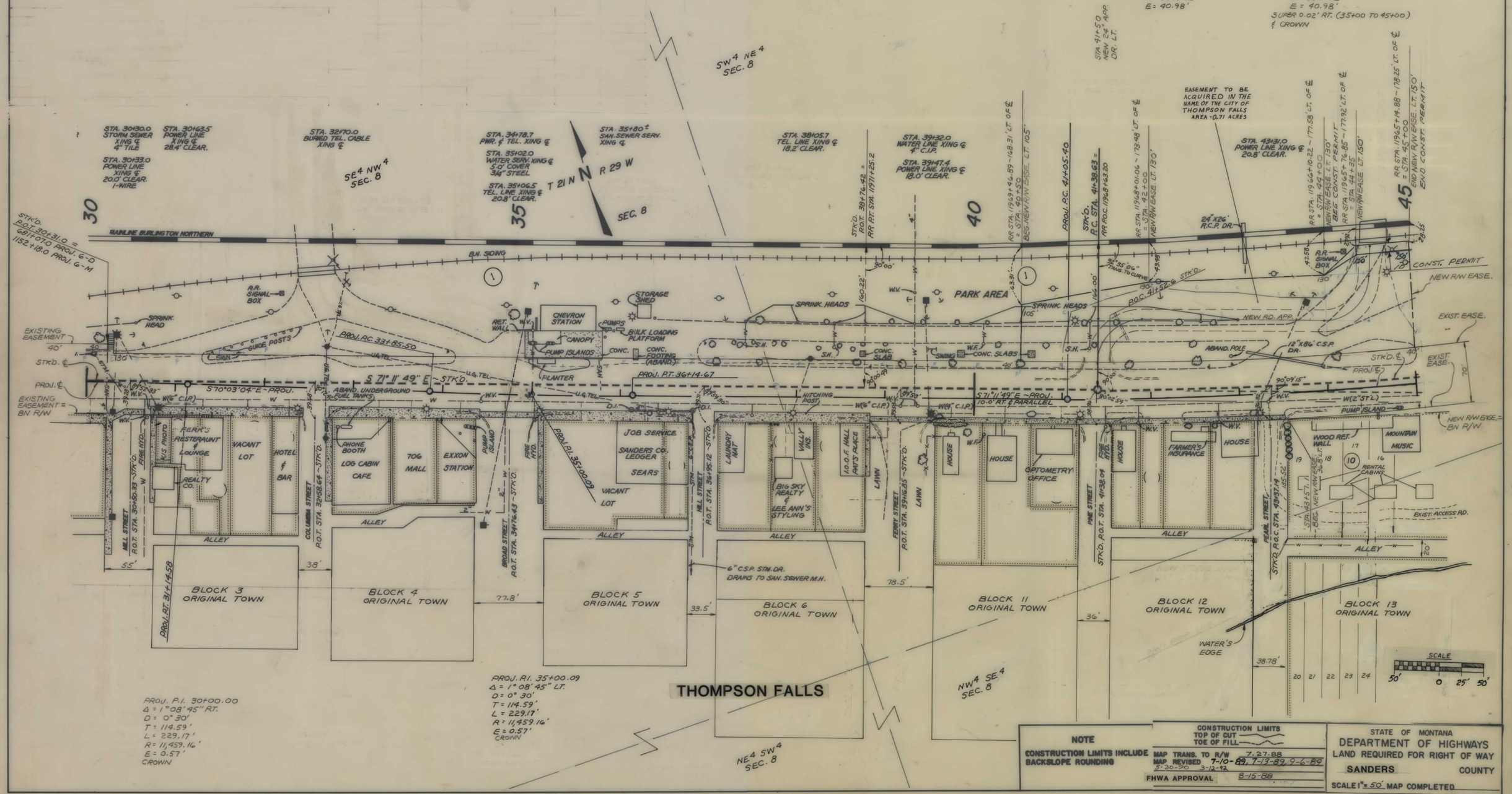

NOTE

CONSTRUCTION LIMITS INCLUDE BACKSLOPE ROUNDING

CONSTRUCTION LIMITS
TOP OF CUT
TOE OF FILL

MAP TRANS. TO R/W 7-27-88
MAP REVISED 7-10-89, 7-13-89, 9-6-89, 5-30-90, 3-12-92
FHWA APPROVAL 8-15-88

STATE OF MONTANA
DEPARTMENT OF HIGHWAYS
LAND REQUIRED FOR RIGHT OF WAY
SANDERS COUNTY
SCALE 1" = 50' MAP COMPLETED

F6-1(41)50 SHT 5 OF 7

STATE	PROJECT NO.	SHEET NO.	TOTAL SHEETS
MONTANA	F6-1(41)50	6	7

THOMPSON FALLS - E. & W.

OWNERSHIPS

PARCEL	NAME	ADDRESS	TOTAL AREA	GROSS R/W AREA	P.T.W. AREA	AREA TO BE ACQUIRED	REMAINDER LEFT	REMAINDER RIGHT	CONST. PERMIT AREA
1	BURLINGTON NORTHERN RR	176 E. FIFTH, ST. PAUL, MINN. 55101		SEE SHEET NO. 7					
10	DELETED								
13	MONTANA POWER CO.	40 E. BROADWAY, BUTTE, MONT. 59701							0.35 AC.
14	DELETED								
15	MONTANA POWER CO.								0.98 AC.

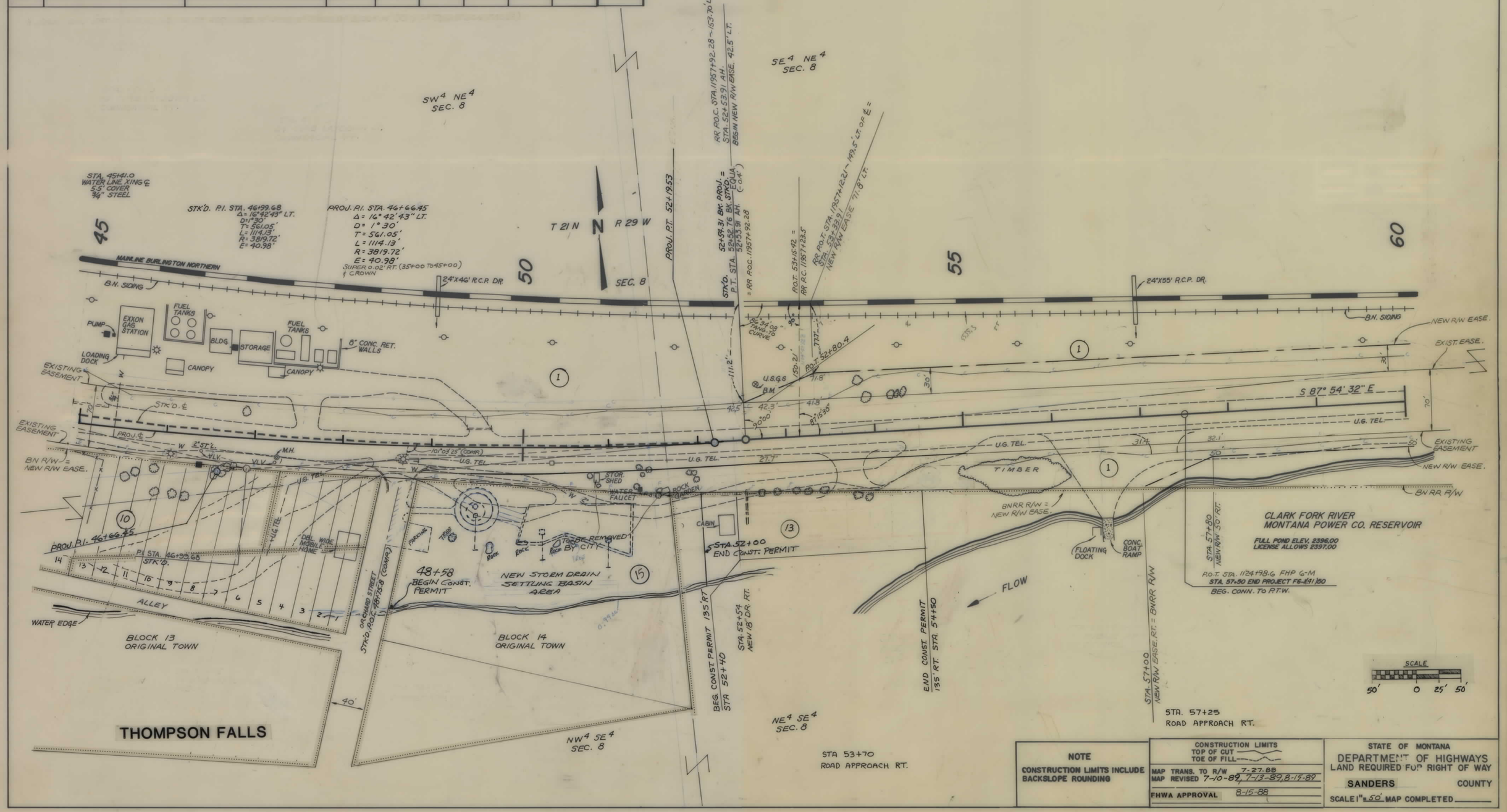

NOTE

CONSTRUCTION LIMITS INCLUDE BACKSLOPE ROUNDING

CONSTRUCTION LIMITS
TOP OF CUT
TOE OF FILL

MAP TRANS. TO R/W 7-27-88
MAP REVISED 7-10-89, 7-13-89, 8-15-89
FHWA APPROVAL 8-15-88

STATE OF MONTANA
DEPARTMENT OF HIGHWAYS
LAND REQUIRED FOR RIGHT OF WAY

SANDERS COUNTY

SCALE 1" = 50' MAP COMPLETED _____

F6-1(41)50 SHT 6 OF 7

STATE	PROJECT NO.	SHEET NO.	TOTAL SHEETS
MONTANA	FG-1(41)50	7	7

THOMPSON FALLS - E. & W.

OWNERSHIPS

PARCEL	NAME	ADDRESS	TOTAL AREA	GROSS R/W AREA	P.T.W. AREA	AREA TO BE ACQUIRED	REMAINDER LEFT	REMAINDER RIGHT	CONST. PERM. AREA	CONST. EASE. AREA
1	BURLINGTON NORTHERN RR	176 E. FIFTH, ST. PAUL, MINN. 55101		*11.46 AC	8.31 Ac.	3.15 Ac.			0.12 AC	

* TO BE PURCHASED BY EASEMENT WHICH INCLUDES 1.50 ACRES TO BE ACQUIRED IN THE NAME OF THE CITY OF THOMPSON FALLS

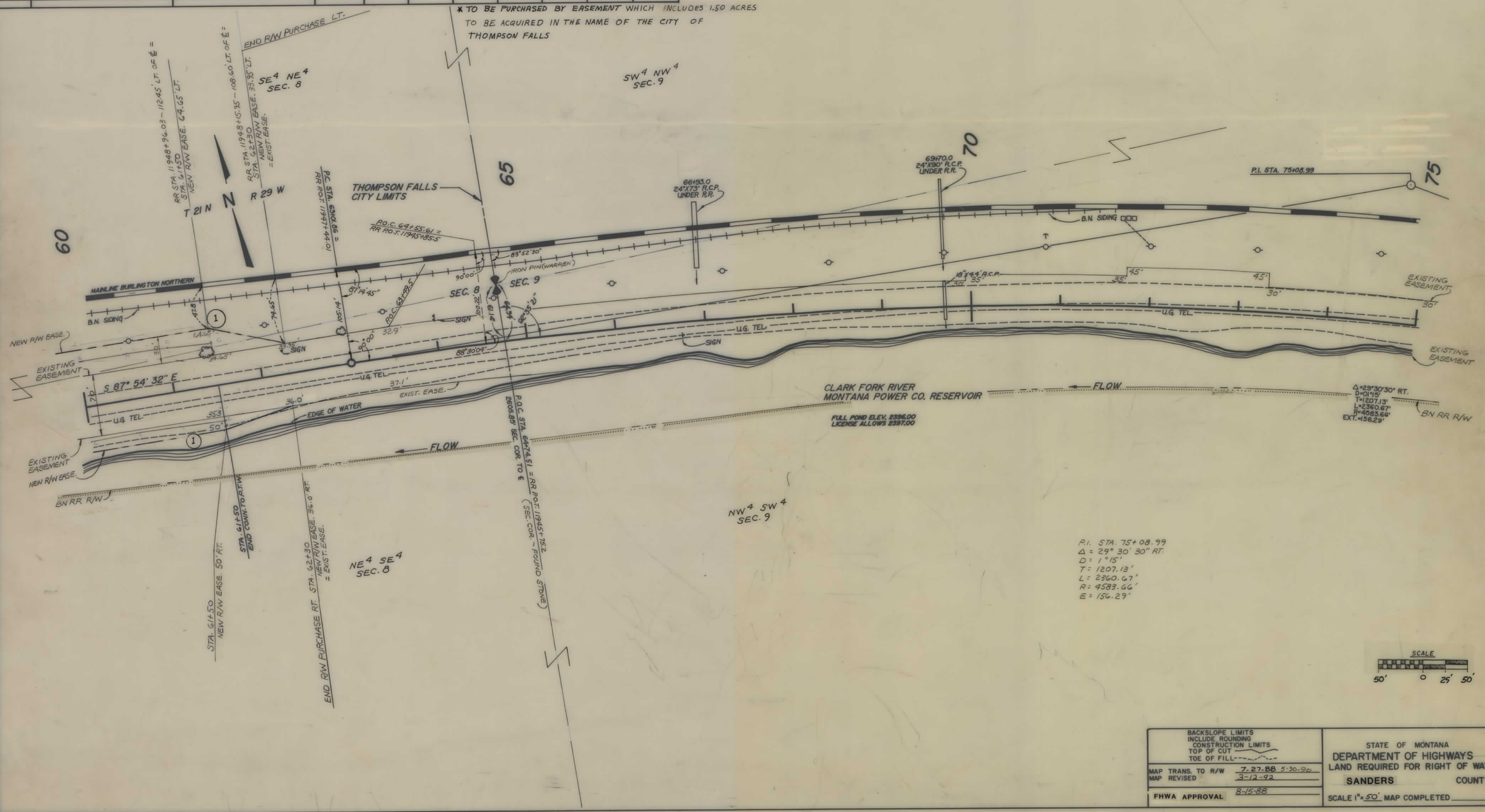

BACKSLOPE LIMITS INCLUDE ROUNDING CONSTRUCTION LIMITS TOP OF CUT TOE OF FILL	STATE OF MONTANA DEPARTMENT OF HIGHWAYS LAND REQUIRED FOR RIGHT OF WAY
MAP TRANS. TO R/W 7-27-88 5-30-90 MAP REVISED 3-12-92	SANDERS COUNTY
FHWA APPROVAL 8-15-88	SCALE 1" = 50' MAP COMPLETED

F 6-1(41)50 SHT 7 OF 7