PLANS
NOT
TO
SCALE

FED. ROAD DIST. NO.	STATE OF MONTANA	FED. AID PROJECT NUMBERS		STATE NO.	SHEET NO.	TOTAL SHEETS
		CONST. NO.	R/W NO.			
8			F-8(21)	1008-21	1	14

STATE OF MONTANA

DEPARTMENT OF HIGHWAYS

RIGHT OF WAY PLAN OF

FEDERAL AID PROJECT NO. F - 8(21) R/W F - 8( ) CONST.

WHITE SULPHUR SPRINGS - HARLOWTON

6.935 MILES

WHITE SULPHUR SPRINGS—HARLOWTON
(SUTHERLAND LAKE E & W)

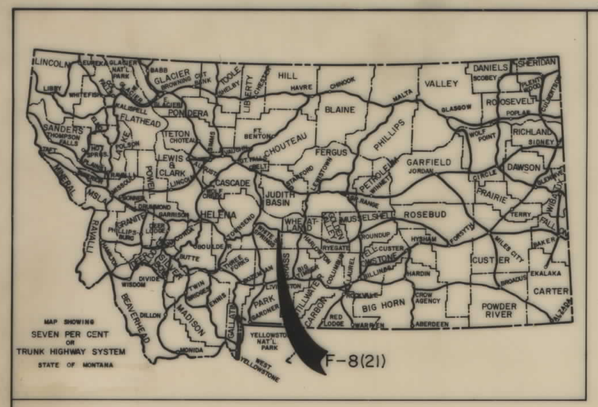

CONVENTIONAL SIGNS

RIGHT OF WAY LINE
CENTERLINE (℄) OR PROJECTED LINE
STK'D. CENTERLINE
PARCEL NUMBER
OWNERSHIP BOUNDARY
R/W USE EXISTING R/W LT. OR RT.
PRESENT TRAVELED WAY (P.T.W.)
R/W LINE FENCED
RAILROAD R/W
CONSTRUCTION LIMITS CUT FILL
FENCE LINE
CONTROL OF ACCESS WITH FENCE
CONTROL OF ACCESS WITHOUT FENCE
GATE IN FENCE
CATTLE GUARD=24'
STATE & NATIONAL BORDER LINES
CITY OR TOWN LIMITS LINE
COUNTY LINE
RESERVATION LINE
TOWNSHIP & SECTION LINE
1/2 SECTION LINE
1/4 SECTION LINE
SECTION CORNER FOUND UNFOUND
1/4 SECTION COR.
1/16 SECTION COR.
CENTER OF SECTION
TELEPHONE OR TELEGRAPH POLES IN PLACE
POWER POLES IN PLACE
TEL. OR TEL. OR POWER POLES TO BE MOVED
NEW PIPES
OLD PIPES IN PLACE
OUTLET DITCH
INLET DITCH
DITCHES
CHANNEL CHANGES CH.CH.
BRIDGE
RAILROADS

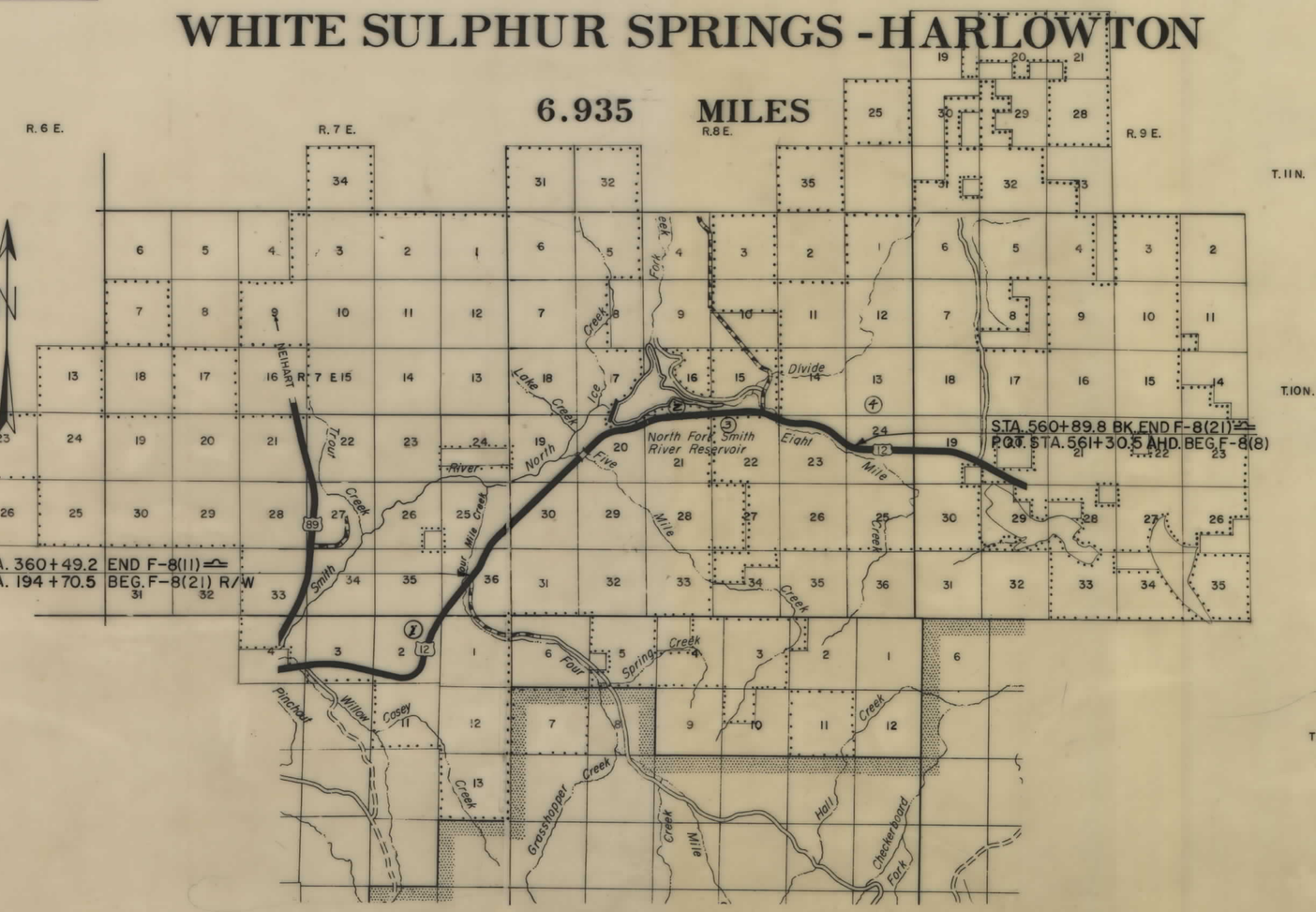

PARCEL NO.	OWNERSHIPS	SHEET NO.
1 & 1A	WARD PAPER BOX CO.	1 THRU 12
2	STATE OF MONTANA	8, 9, 10
3	THE BAIR CO.	10
4	THE BAIR CO.	11 THRU 14

INDEX

STATE OF MONTANA
DEPARTMENT OF HIGHWAYS

APPROVED: 3 - 29 1973

H.J. ANDERSON
DIRECTOR OF HIGHWAYS
BY Jack R. Beckert
ADMINISTRATOR
ENGINEERING DIVISION

MONTANA PROFESSIONAL ENGINEER & LAND SURVEYOR
JACK R. BECKERT
205 ES
REGISTERED

U.S. DEPARTMENT OF TRANSPORTATION
FEDERAL HIGHWAY ADMINISTRATION

APPROVED:

DIVISION ENGINEER DATE

Auth. for Acq. 5-4-73
State Appr. 9-3-75

F-8(21) SHT 1 OF 14

FED. ROAD DIST. NO.	STATE OF MONTANA	FED. AID PROJECT NUMBERS CONST. NO.	R/W NO.	STATE NO.	SHEET NO.	TOTAL SHEETS
8			F-8(21)	1008-21	2	14

OWNERSHIPS

PARCEL	NAME	ADDRESS	TOTAL AREA	GROSS R/W AREA	P. T. W. AREA	AREA TO BE ACQUIRED	REMAINDER LEFT	REMAINDER RIGHT	CONST. PERMIT AREA
1	WARD PAPER BOX CO	3150 CHRYSLER KANAS CITY							
		KANSAS		SEE	SHEET	# 12			

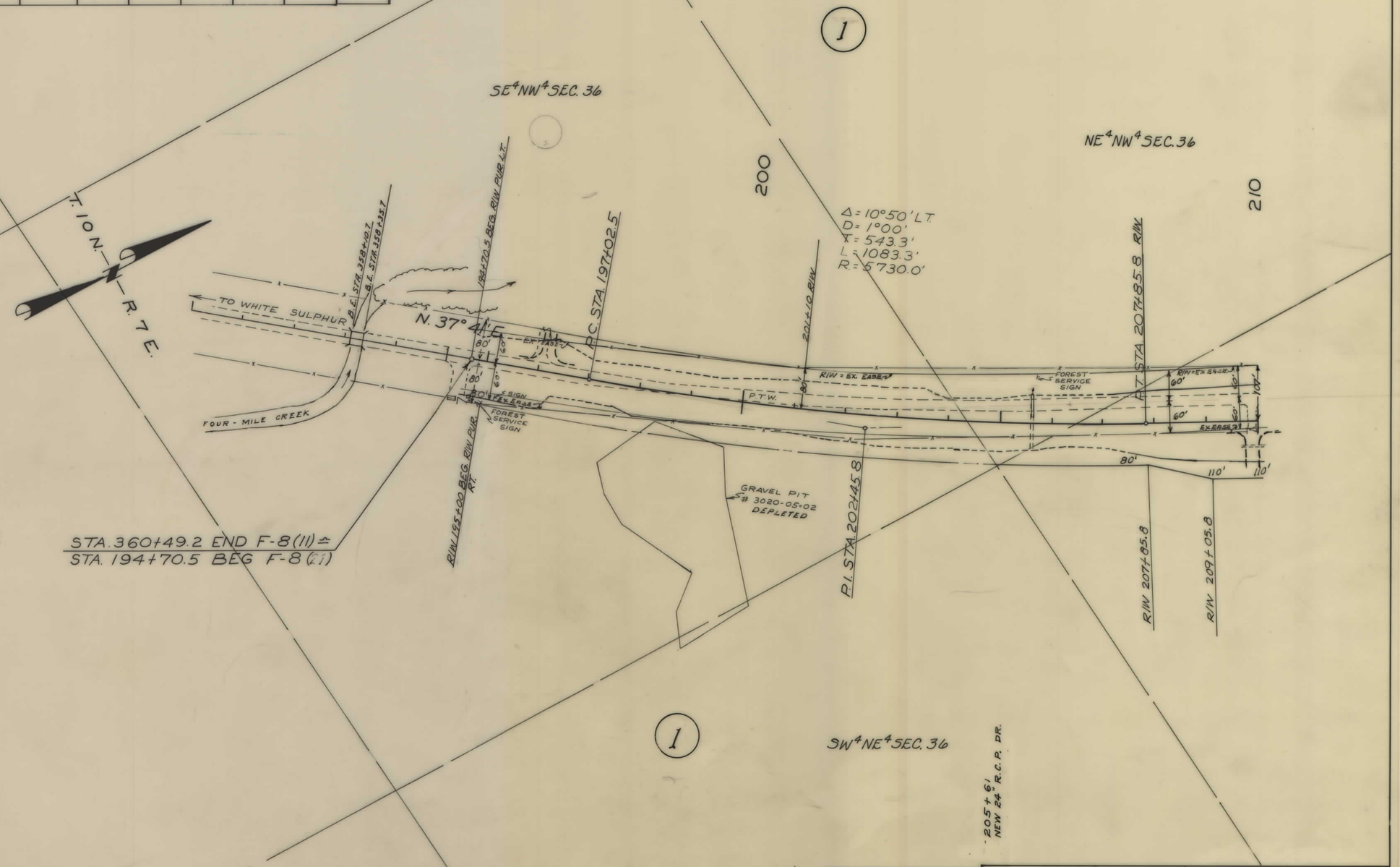

NOTE

CONSTRUCTION LIMITS INCLUDE BACKSLOPE ROUNDING

Auth. for Acq. 5-4-73

CONSTRUCTION LIMITS
TOP OF CUT
TOE OF FILL

MAP TRANS. TO R/W
MAP REVISED
B.P.R. APPROVAL

STATE OF MONTANA
DEPARTMENT OF HIGHWAYS
LAND REQUIRED FOR RIGHT OF WAY
MEAGHER COUNTY
SCALE 1" = 100' MAP COMPLETED

F 8(21) SHT 2 OF 14

FED. ROAD DIST. NO.	STATE OF MONTANA	FED. AID PROJECT NUMBERS CONST. NO.	R/W NO.	STATE NO.	SHEET NO.	TOTAL SHEETS
8			F-8(21)	1008-21	3	14

OWNERSHIPS

PARCEL	NAME	ADDRESS	TOTAL AREA	GROSS R/W AREA	P. T. W. AREA	AREA TO BE ACQUIRED	REMAINDER LEFT	REMAINDER RIGHT	CONST. PERMIT AREA
1	WARD PAPER BOX CO.	3150 CHRYSLER KANSAS CITY, KANSAS		SEE	SHEET	#12			

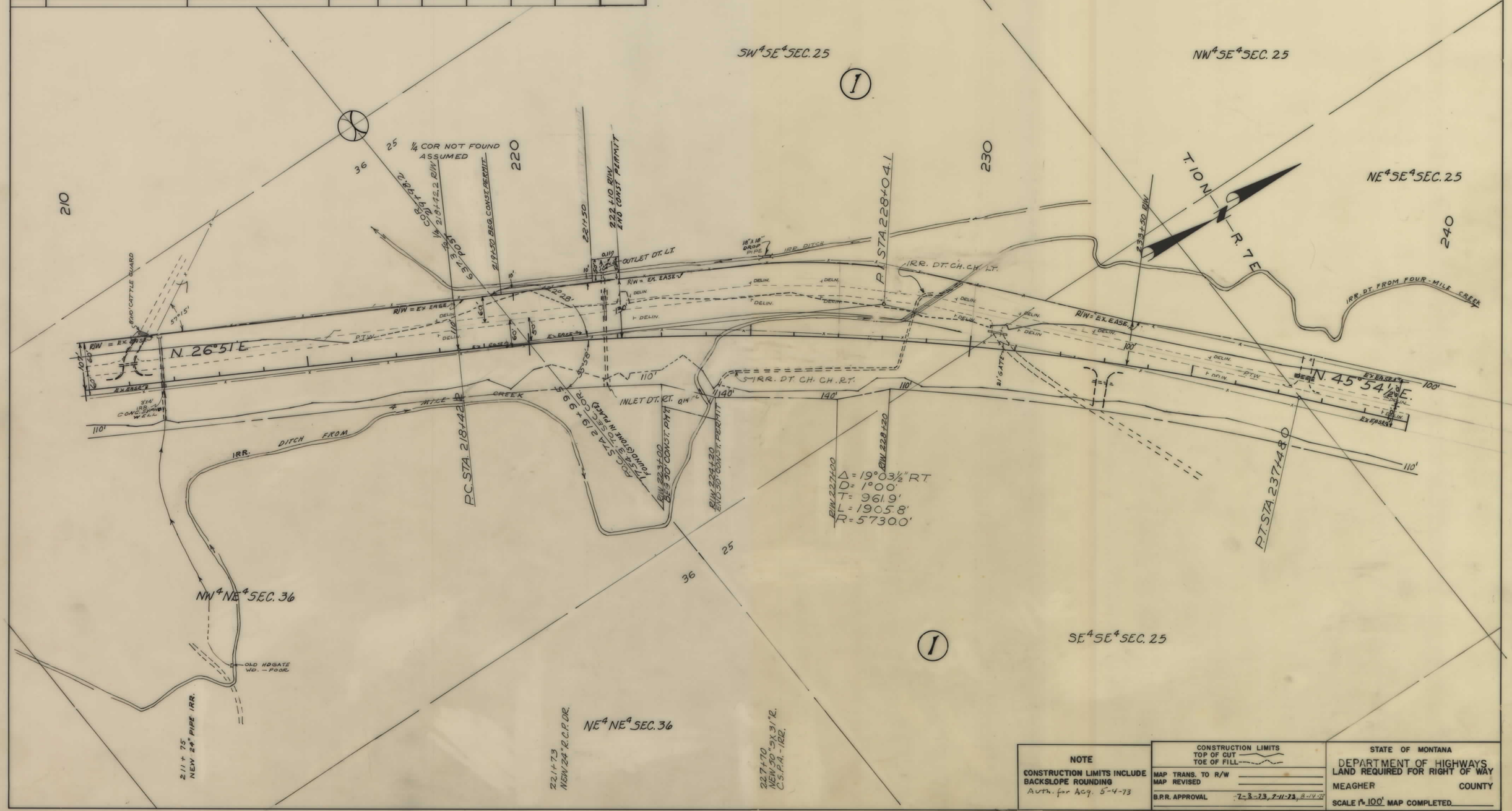

F 8(21) SHT 3 OF 14

FED. ROAD DIST. NO.	STATE OF MONTANA	FED. AID PROJECT NUMBERS CONST. NO.	R/W NO.	STATE NO.	SHEET NO.	TOTAL SHEETS
8			F-8(21)	1008-21	4	14

OWNERSHIPS

PARCEL	NAME	ADDRESS	TOTAL AREA	GROSS R/W AREA	P. T. W. AREA	AREA TO BE ACQUIRED	REMAINDER LEFT	REMAINDER RIGHT	CONST. PERMIT AREA
1	WARD PAPER BOX CO.	3150 CHRYSLER KANSAS CITY, KANSAS		SEE	SHEET	# 12			

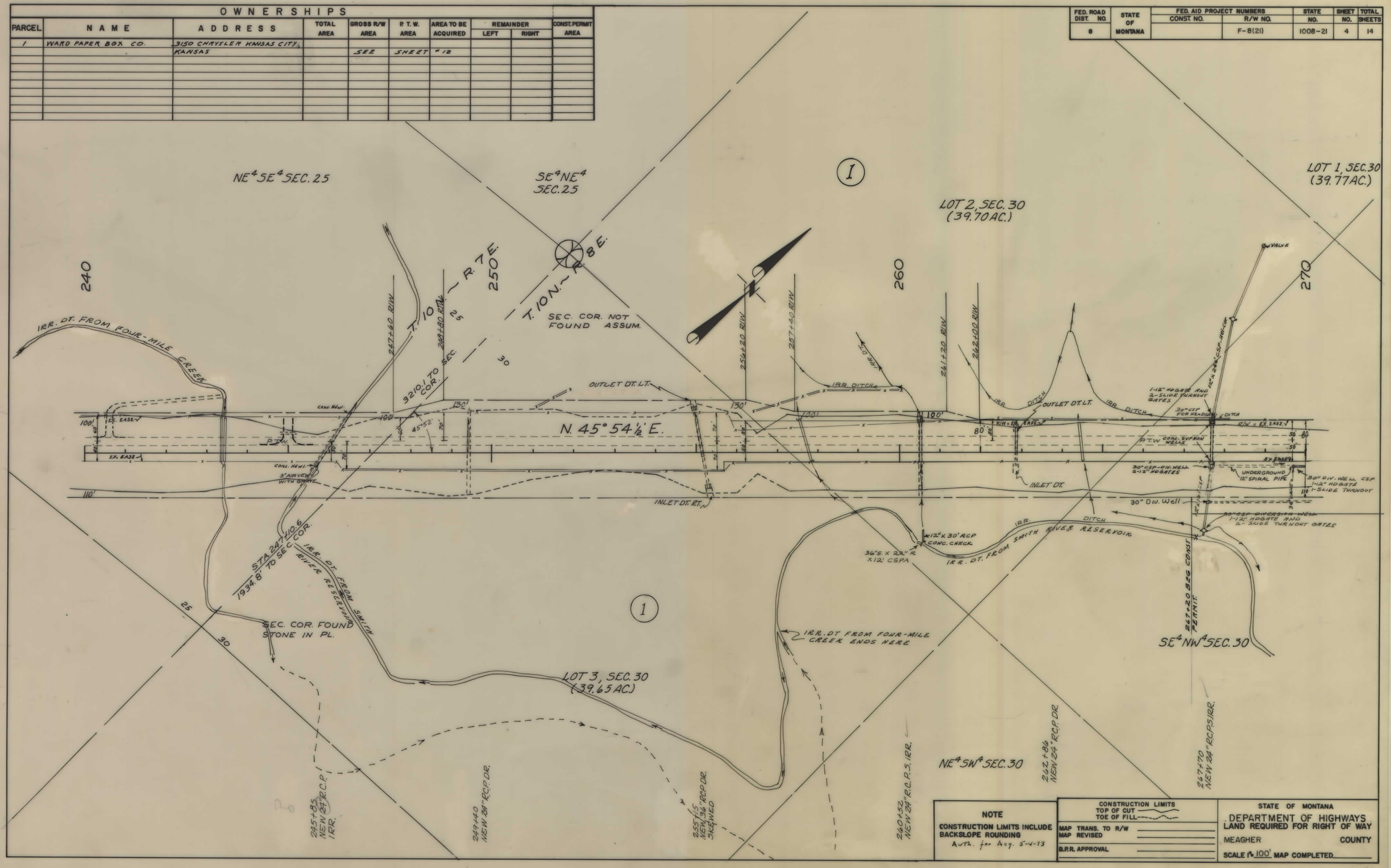

NOTE

CONSTRUCTION LIMITS INCLUDE BACKSLOPE ROUNDING

Auth. for Acq. 5-4-73

CONSTRUCTION LIMITS
TOP OF CUT
TOE OF FILL

MAP TRANS. TO R/W
MAP REVISED
B.P.R. APPROVAL

STATE OF MONTANA
DEPARTMENT OF HIGHWAYS
LAND REQUIRED FOR RIGHT OF WAY

MEAGHER COUNTY

SCALE 1" = 100' MAP COMPLETED

F 8(21) SHT 4 OF 14

FED. ROAD DIST. NO.	STATE OF MONTANA	FED. AID PROJECT NUMBERS CONST. NO.	R/W NO.	STATE NO.	SHEET NO.	TOTAL SHEETS
8			F-8(21)	1008-21	5	14

OWNERSHIPS

PARCEL	NAME	ADDRESS	TOTAL AREA	GROSS R/W AREA	P. T. W. AREA	AREA TO BE ACQUIRED	REMAINDER LEFT	REMAINDER RIGHT	CONST. PERMIT AREA
1	WARD PAPER BOX CO	3150 CHRYSLE R KANSAS CITY							
		KANSAS		SEE	SHEET	# 12			

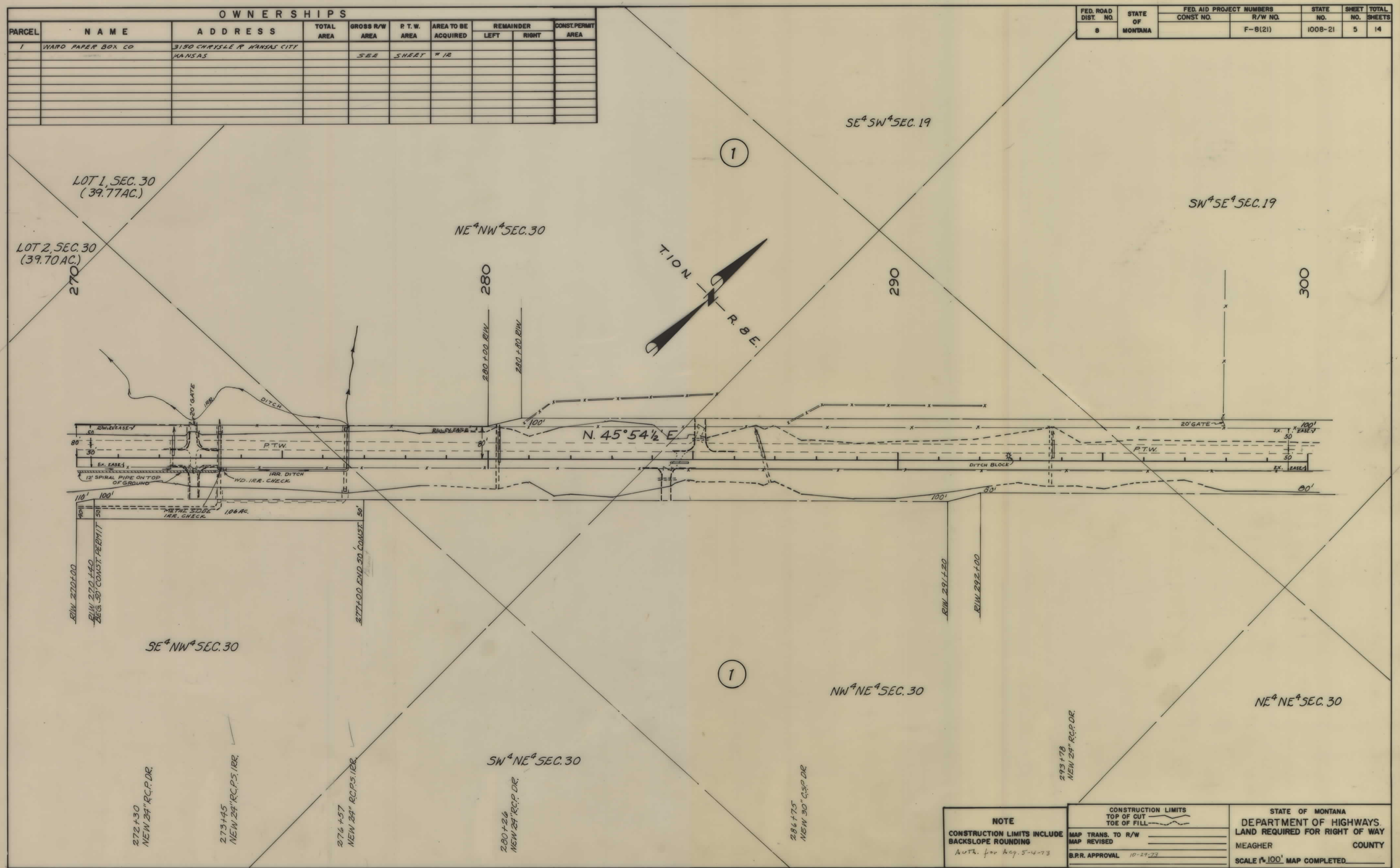

NOTE

CONSTRUCTION LIMITS INCLUDE BACKSLOPE ROUNDING

Auth. for Acq. 5-4-73

CONSTRUCTION LIMITS
TOP OF CUT
TOE OF FILL

MAP TRANS. TO R/W
MAP REVISED
B.P.R. APPROVAL 10-29-73

STATE OF MONTANA
DEPARTMENT OF HIGHWAYS
LAND REQUIRED FOR RIGHT OF WAY

MEAGHER COUNTY

SCALE 1" = 100' MAP COMPLETED

F 8(21) SHT 5 OF 14

FED. ROAD DIST. NO.	STATE OF MONTANA	FED. AID PROJECT NUMBERS CONST. NO.	R/W NO.	STATE NO.	SHEET NO.	TOTAL SHEETS
8			F-8(21)	1008-21	6	14

OWNERSHIPS

PARCEL	NAME	ADDRESS	TOTAL AREA	GROSS R/W AREA	P. T. W. AREA	AREA TO BE ACQUIRED	REMAINDER LEFT	REMAINDER RIGHT	CONST. PERMIT AREA
1	WARD PAPER BOX CO.	3150 CHRYSLER KANSAS CITY KANSAS		SEE	SHEET	#12			

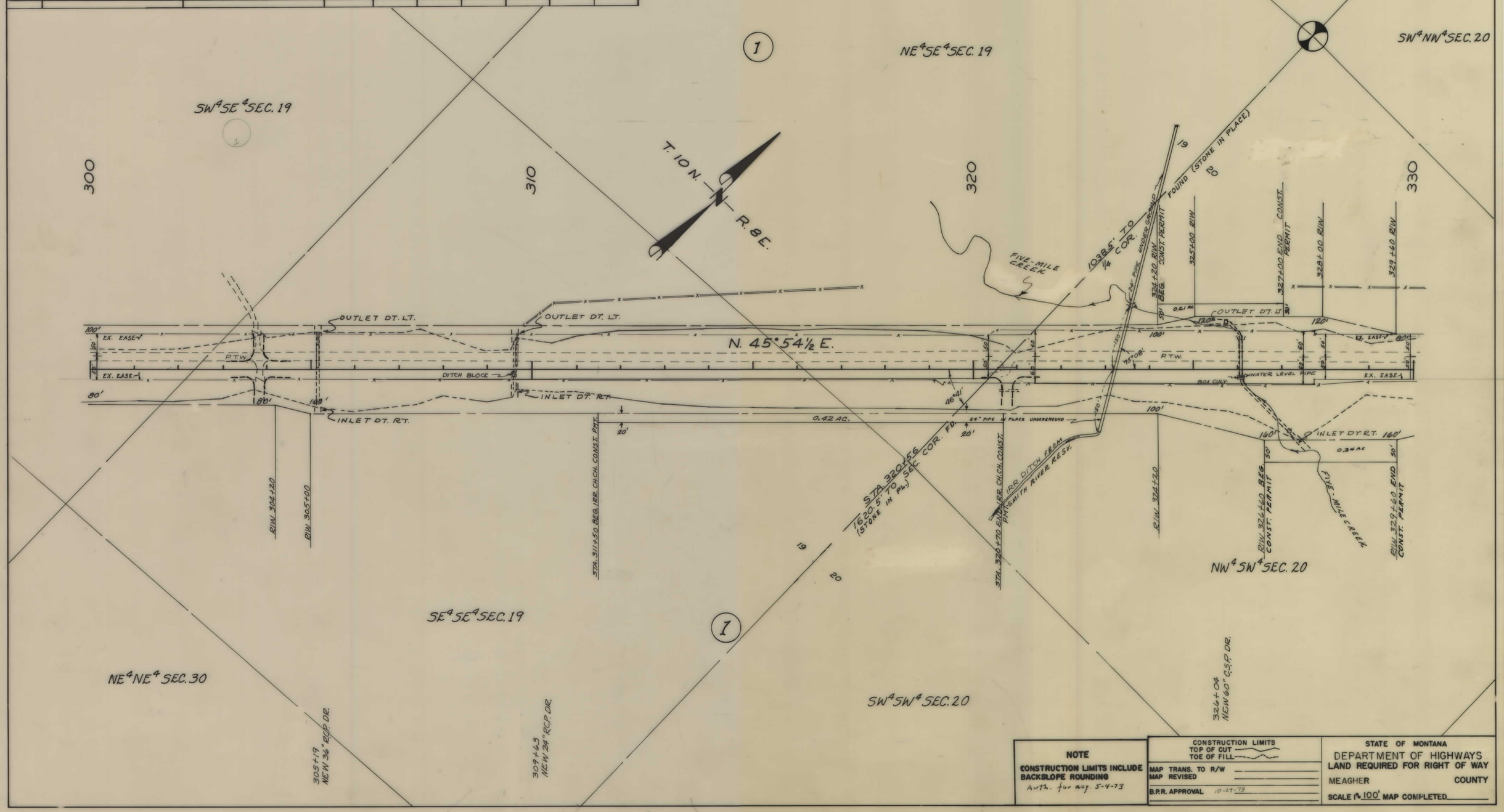

NOTE

CONSTRUCTION LIMITS INCLUDE BACKSLOPE ROUNDING

Auth. for acq. 5-4-73

CONSTRUCTION LIMITS
TOP OF CUT
TOE OF FILL

MAP TRANS. TO R/W
MAP REVISED
B.P.R. APPROVAL 10-29-73

STATE OF MONTANA
DEPARTMENT OF HIGHWAYS
LAND REQUIRED FOR RIGHT OF WAY
MEAGHER COUNTY
SCALE 1" = 100' MAP COMPLETED

F 8(21) SHT 6 OF 14

FED. ROAD DIST. NO.	STATE OF MONTANA	FED. AID PROJECT NUMBERS CONST. NO.	R/W NO.	STATE NO.	SHEET NO.	TOTAL SHEETS
8			F-8(21)	1008-21	7	14

OWNERSHIPS

PARCEL	NAME	ADDRESS	TOTAL AREA	GROSS R/W AREA	P. T. W. AREA	AREA TO BE ACQUIRED	REMAINDER LEFT	REMAINDER RIGHT	CONST. PERMIT AREA
1	WARD PAPER BOX CO.	3150 CHRYSLER KANSAS CITY							
		KANSAS		SEE	SHEET	# 12			

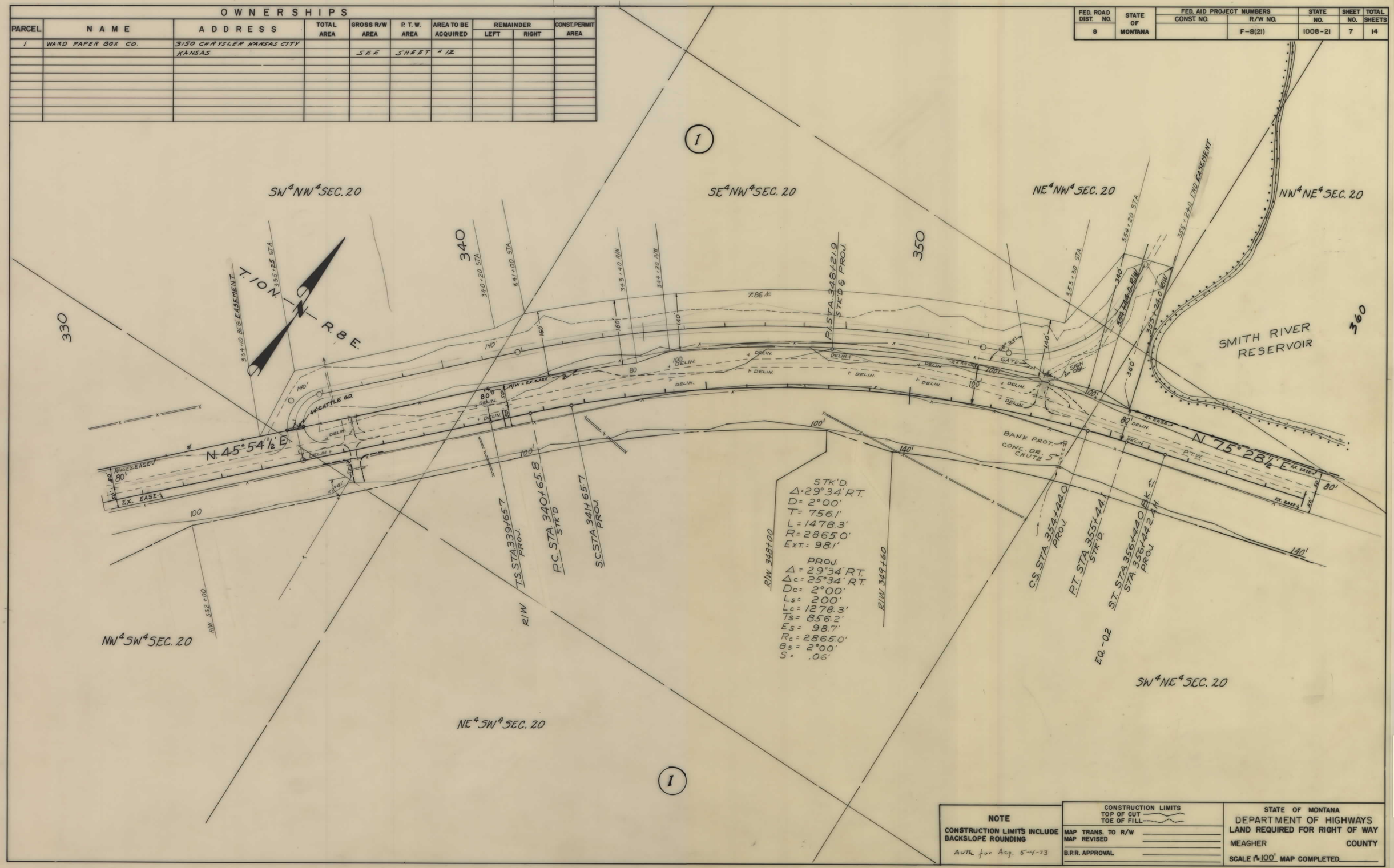

NOTE

CONSTRUCTION LIMITS INCLUDE BACKSLOPE ROUNDING

Auth for Acq. 5-4-73

CONSTRUCTION LIMITS
TOP OF CUT
TOE OF FILL

MAP TRANS. TO R/W
MAP REVISED
B.P.R. APPROVAL

STATE OF MONTANA
DEPARTMENT OF HIGHWAYS
LAND REQUIRED FOR RIGHT OF WAY
MEAGHER COUNTY
SCALE 1" = 100' MAP COMPLETED

F 8(21) SHT 7 OF 14

FED. ROAD DIST. NO.	STATE OF MONTANA	FED. AID PROJECT NUMBERS		STATE NO.	SHEET NO.	TOTAL SHEETS
		CONST. NO.	R/W NO.			
8			F-8(21)	1008-21	8	14

OWNERSHIPS

PARCEL	NAME	ADDRESS	TOTAL AREA	GROSS R/W AREA	P. T. W. AREA	AREA TO BE ACQUIRED	REMAINDER LEFT	REMAINDER RIGHT	CONST. PERMIT AREA
1	WARD PAPER BOX CO.	3150 CHRYSLER Kansas City Kansas 66115		SEE SHEET No. 12					
2	State of Montana			SEE SHEET No 10					

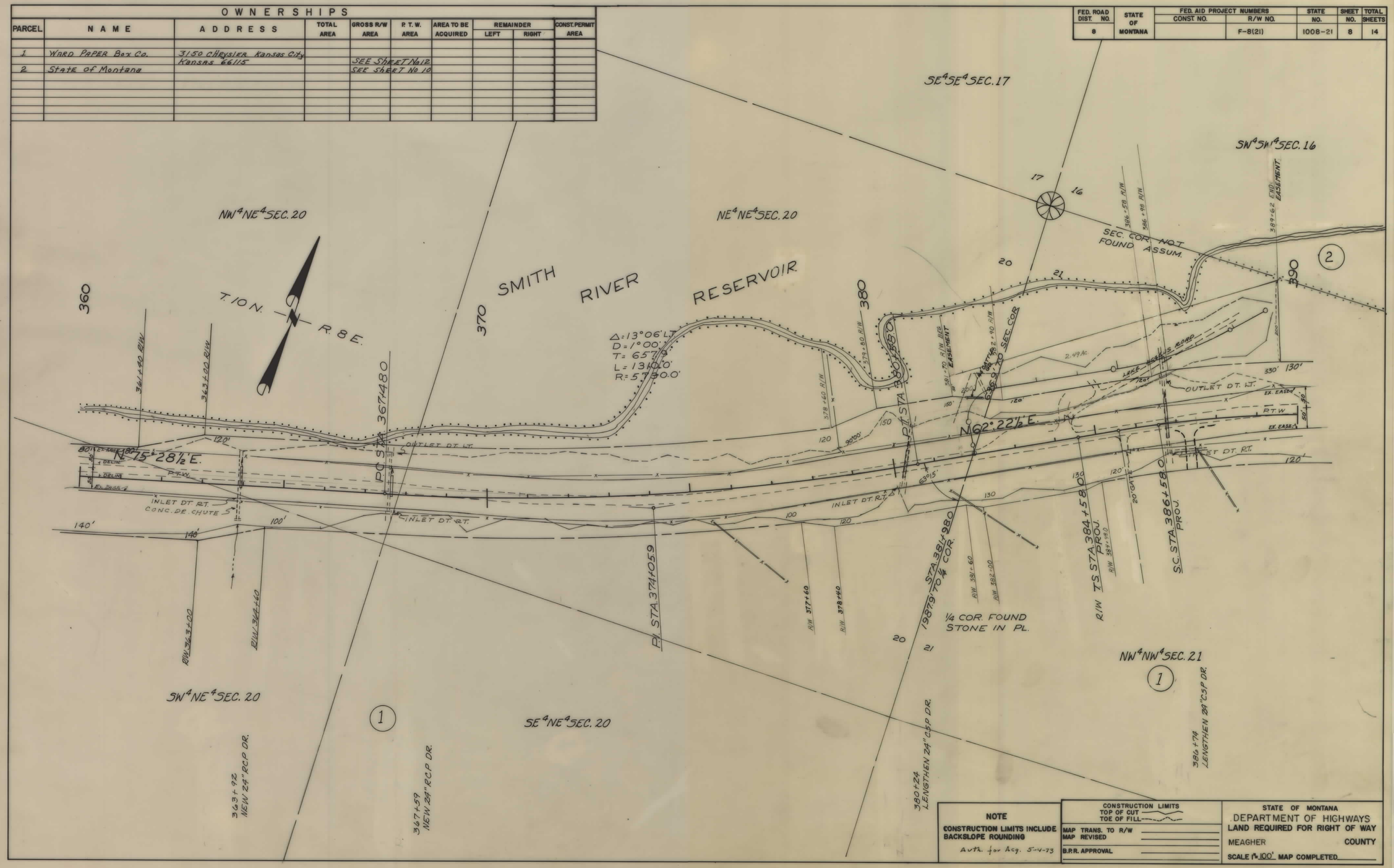

F 8(21) SHT 8 OF 14

FED. ROAD DIST. NO.	STATE OF MONTANA	FED. AID PROJECT NUMBERS CONST. NO.	R/W NO.	STATE NO.	SHEET NO.	TOTAL SHEETS
8			F-8(21)	1008-21	9	14

OWNERSHIPS

PARCEL	NAME	ADDRESS	TOTAL AREA	GROSS R/W AREA	P. T. W. AREA	AREA TO BE ACQUIRED	REMAINDER LEFT	REMAINDER RIGHT	CONST. PERMIT AREA
1	WARD PAPER BOX CO.	3150 Chrysler Kansas City Kansas 66115		SEE SHEET No 12					
2	State of Montana			SEE SHEET No 10					
1A	WARD PAPER BOX CO.	3150 CHRYSLER KANSAS CITY							1.04ac.

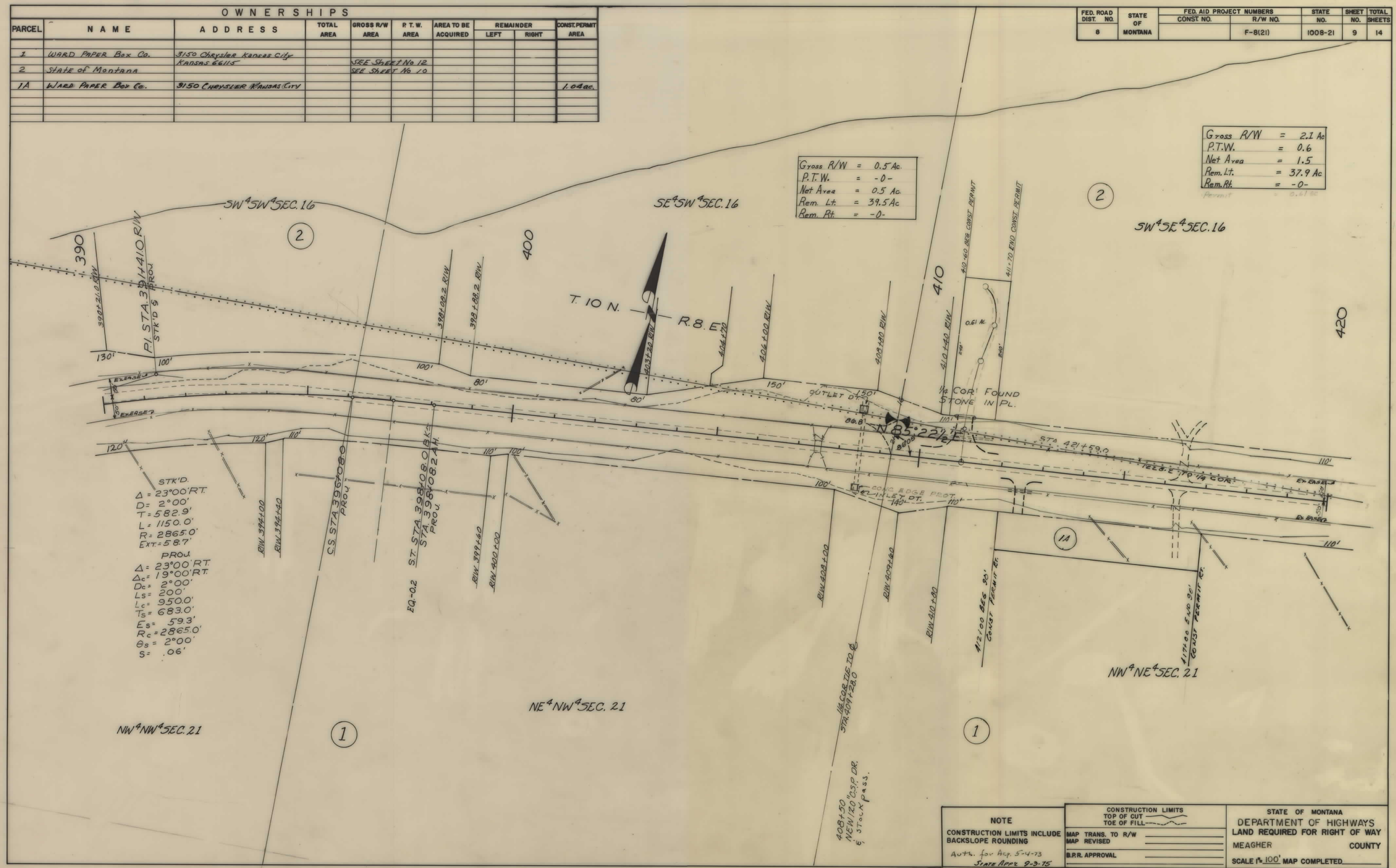

NOTE

CONSTRUCTION LIMITS INCLUDE BACKSLOPE ROUNDING

Auth. for Acq. 5-4-73
State Appr. 9-3-75

CONSTRUCTION LIMITS
TOP OF CUT
TOE OF FILL

MAP TRANS. TO R/W
MAP REVISED
B.P.R. APPROVAL

STATE OF MONTANA
DEPARTMENT OF HIGHWAYS
LAND REQUIRED FOR RIGHT OF WAY
MEAGHER COUNTY
SCALE 1" = 100' MAP COMPLETED

F 8(21) SHT 9 OF 14

FED. ROAD DIST. NO.	STATE OF MONTANA	FED. AID PROJECT NUMBERS CONST. NO.	R/W NO.	STATE NO.	SHEET NO.	TOTAL SHEETS
8			F-8(21)	1008-21	10	14

OWNERSHIPS

PARCEL	NAME	ADDRESS	TOTAL AREA	GROSS R/W AREA	P. T. W. AREA	AREA TO BE ACQUIRED	REMAINDER LEFT	REMAINDER RIGHT	CONST. PERMIT AREA
1	WARD PAPER BOX Co.	3150 Chrysler Kansas City Kansas 66115		SEE SHEET No. 12					
2	State of Montana		120.0 Ac.	8.0 Ac	4.1 Ac.	3.9 Ac.	112.0 Ac.		0.61 AC.
3	THE Bair Co.	Martindale, Montana		0.2 Ac.	-0-	0.2 Ac.			

Gross R/W	=	5.4 Ac.
P.T.W.	=	3.5
Net Area	=	1.9
Rem. Lt.	=	34.6 Ac
Rem. Rt.	=	-0-

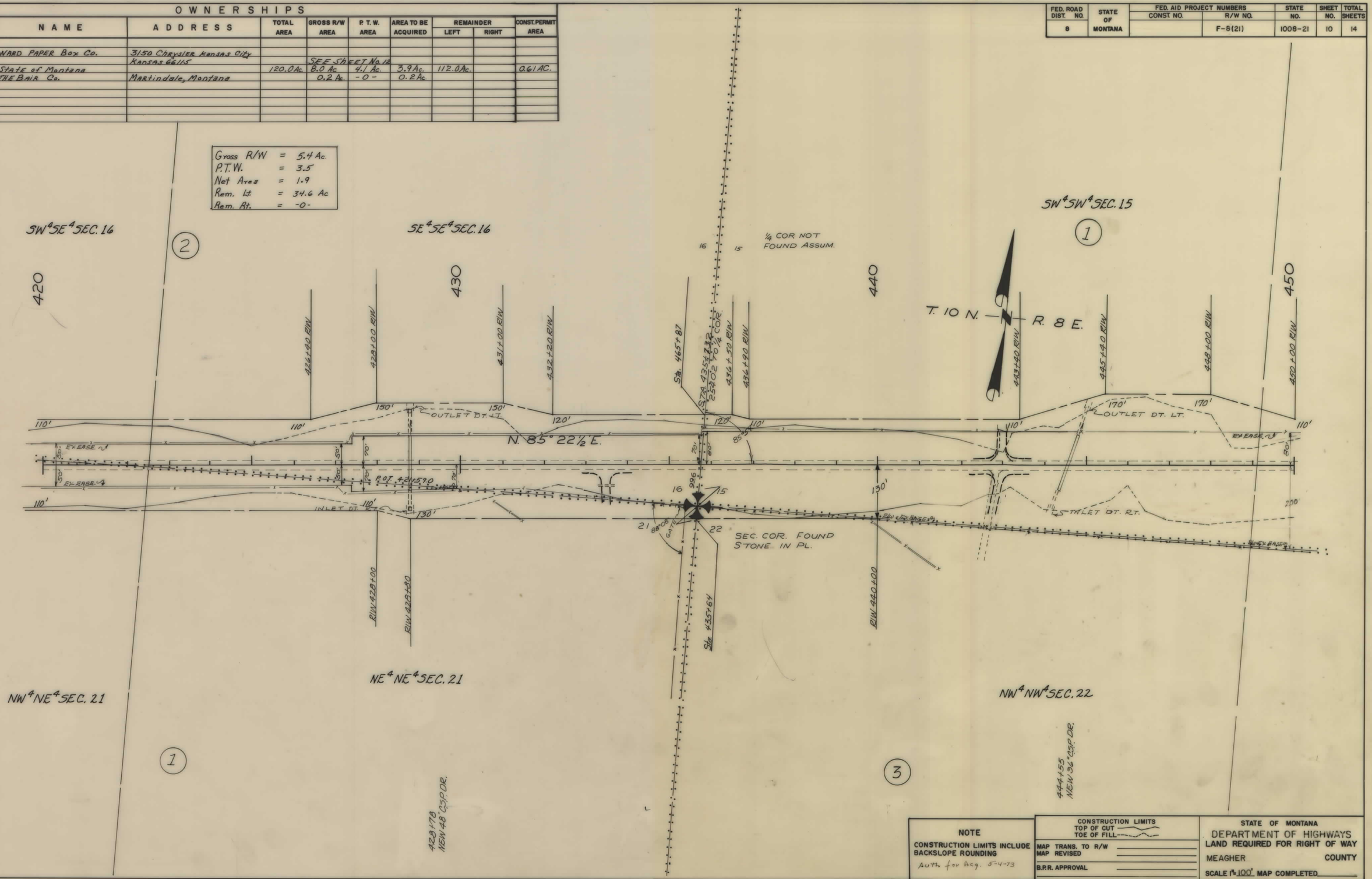

NOTE

CONSTRUCTION LIMITS INCLUDE BACKSLOPE ROUNDING

Auth. for Acq. 5-4-73

CONSTRUCTION LIMITS
TOP OF CUT
TOE OF FILL

MAP TRANS. TO R/W
MAP REVISED
B.P.R. APPROVAL

STATE OF MONTANA
DEPARTMENT OF HIGHWAYS
LAND REQUIRED FOR RIGHT OF WAY
MEAGHER COUNTY
SCALE 1" = 100' MAP COMPLETED

F 8(21) SHT 10 OF 14

FED. ROAD DIST. NO.	STATE OF MONTANA	FED. AID PROJECT NUMBERS CONST. NO.	R/W NO.	STATE NO.	SHEET NO.	TOTAL SHEETS
8			F-8(21)	1008-21	11	14

OWNERSHIPS

PARCEL	NAME	ADDRESS	TOTAL AREA	GROSS R/W AREA	P. T. W. AREA	AREA TO BE ACQUIRED	REMAINDER LEFT	REMAINDER RIGHT	CONST. PERMIT AREA
1	WARD PAPER BOX CO.	3150 Chrysler Kansas City Kansas, 66115		SEE SHEET No. 12					
4	THE BAIR CO.	Martindale Montana		SEE SHEET No. 14					

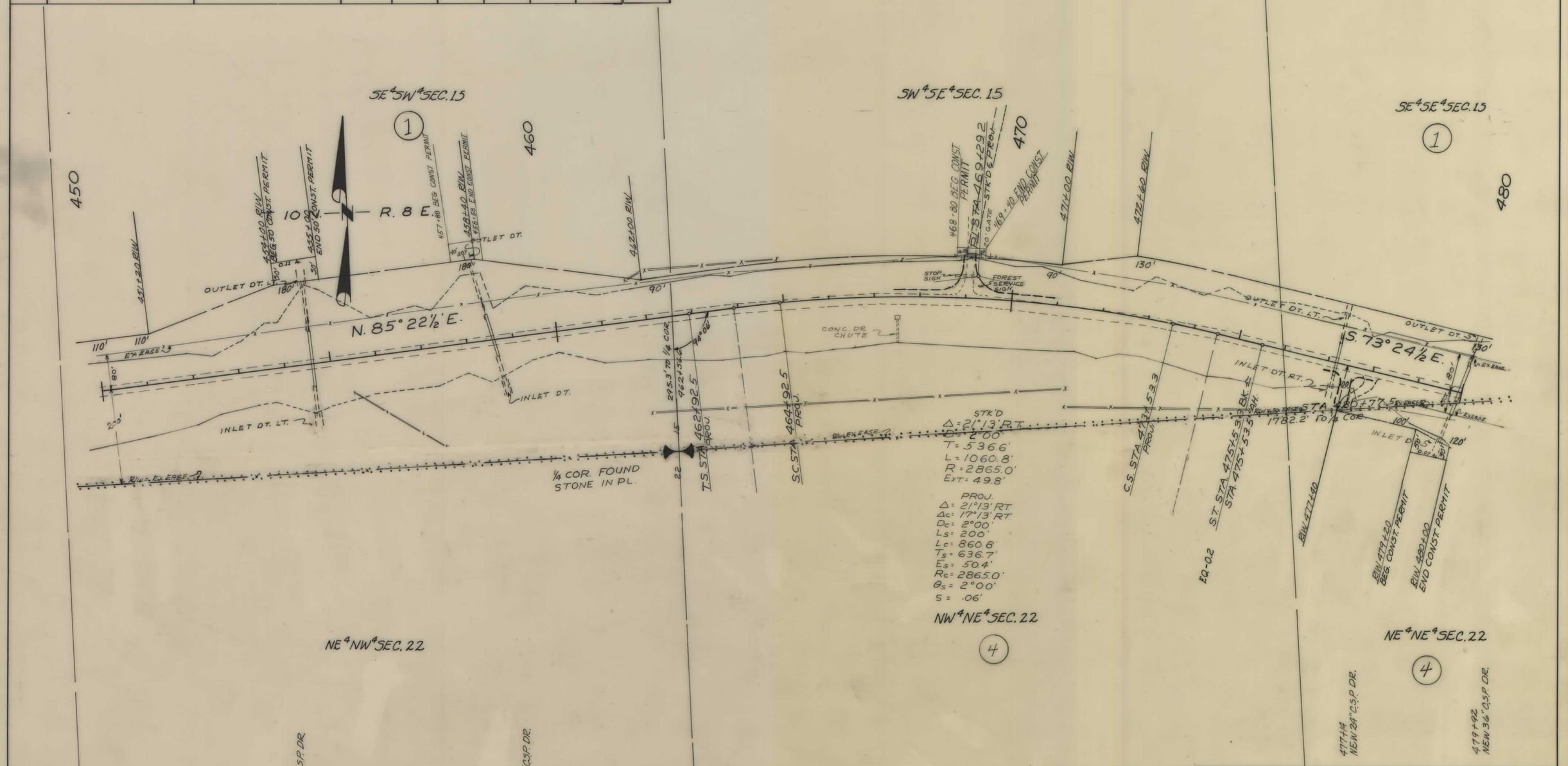

NOTE

CONSTRUCTION LIMITS INCLUDE BACKSLOPE ROUNDING

Auth. for Acq. 5-4-73

CONSTRUCTION LIMITS
TOP OF CUT
TOE OF FILL

MAP TRANS. TO R/W
MAP REVISED
B.P.R. APPROVAL

STATE OF MONTANA
DEPARTMENT OF HIGHWAYS
LAND REQUIRED FOR RIGHT OF WAY
MEAGHER COUNTY
SCALE 1" = 100' MAP COMPLETED

F 8(21) SHT 11 OF 14

FED. ROAD DIST. NO.	STATE OF MONTANA	FED. AID PROJECT NUMBERS CONST. NO.	R/W NO.	STATE NO.	SHEET NO.	TOTAL SHEETS
8			R.S.-8 (17)	3008(17)	12	22

OWNERSHIPS

PARCEL	NAME	ADDRESS	TOTAL AREA	GROSS R/W AREA	P. T. W. AREA	AREA TO BE ACQUIRED	REMAINDER LEFT	REMAINDER RIGHT	CONST. PERMIT AREA
15	BURLINGTON NORTHERN		SEE	SHEET	#	13			
19	K.K. DICKSON 1/2 INT, B.L. KING 1/2 INT.	SCOBEY, MONTANA	123B.0 AC.	23.1 AC.	17.4 AC.	5.7 AC.	351.9 AC.	863.0 AC.	
20	PETER F. SCHUSTER	GLENTANA, MONTANA	SEE	SHEET	#	13			

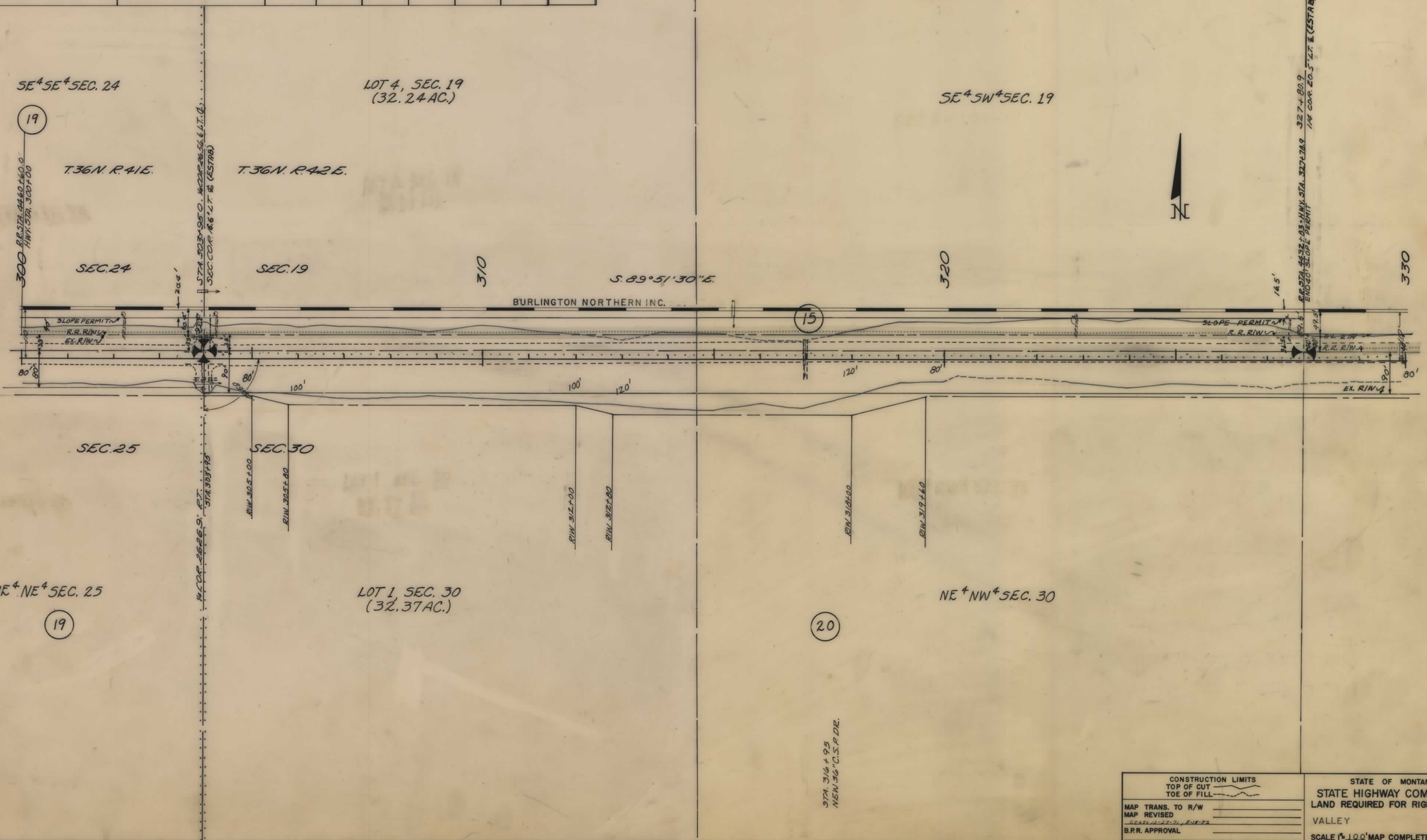

CONSTRUCTION LIMITS
TOP OF CUT
TOE OF FILL

MAP TRANS. TO R/W
MAP REVISED
B.P.R. APPROVAL

STATE OF MONTANA
STATE HIGHWAY COMMISSION
LAND REQUIRED FOR RIGHT OF WAY
VALLEY COUNTY
SCALE 1" = 100' MAP COMPLETED

RS 8(17) SHT 12 OF 22

FED. ROAD DIST. NO.	STATE OF MONTANA	FED. AID PROJECT NUMBERS CONST. NO.	R/W NO.	STATE NO.	SHEET NO.	TOTAL SHEETS
8			F-8(21)	1008-21	13	14

OWNERSHIPS

PARCEL	NAME	ADDRESS	TOTAL AREA	GROSS R/W AREA	P. T. W. AREA	AREA TO BE ACQUIRED	REMAINDER LEFT	REMAINDER RIGHT	CONST. PERMIT AREA
4	THE BAIR Co.	Martindale, Montana		SEE	SHEET	No. 14			

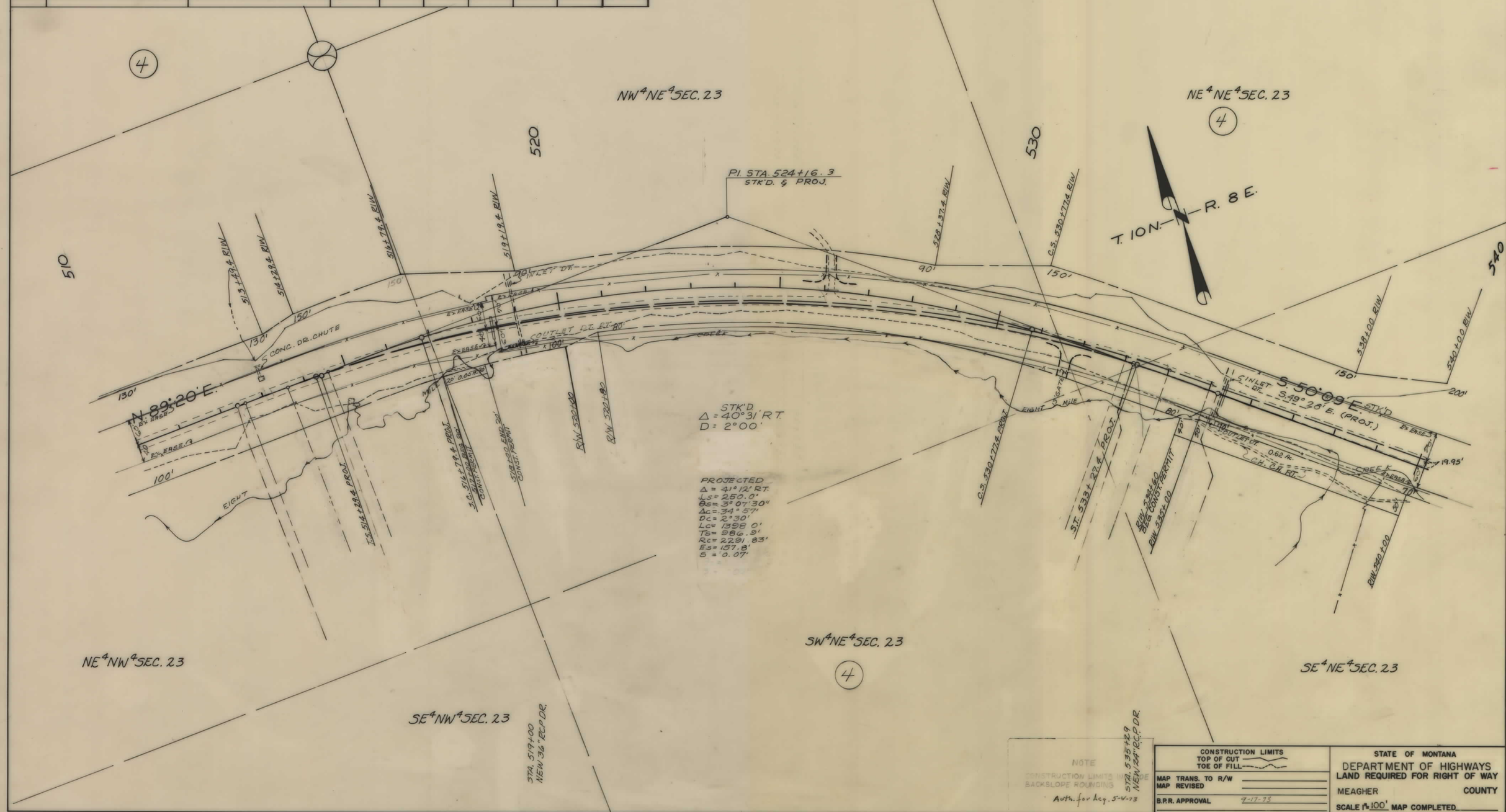

F 8(21) SHT 13 OF 14

FED. ROAD DIST. NO.	STATE OF MONTANA	FED. AID PROJECT NUMBERS CONST. NO.	R/W NO.	STATE NO.	SHEET NO.	TOTAL SHEETS
8			F-8(21)	1008-21	14	14

OWNERSHIPS

PARCEL	NAME	ADDRESS	TOTAL AREA	GROSS R/W AREA	P. T. W. AREA	AREA TO BE ACQUIRED	REMAINDER LEFT	REMAINDER RIGHT	CONST. PERMIT AREA
4	THE BAIR CO	MARTINDALE, MONTANA		39.9 Ac.	24.2 Ac.	15.7 Ac			1.37 Ac.
344	" "	" "		40.1 Ac.	24.2 Ac.	15.9 Ac			1.37 Ac

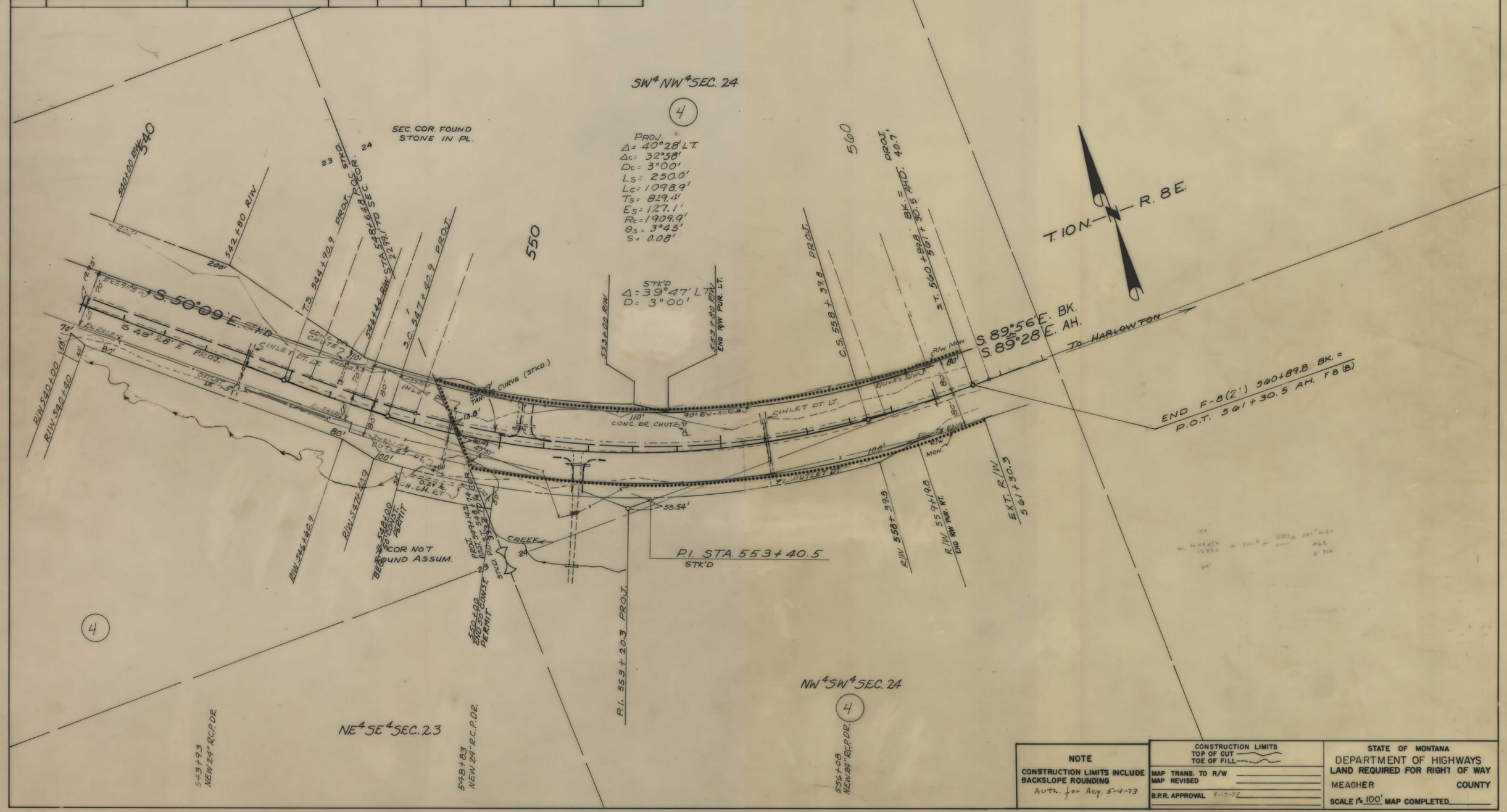

NOTE

CONSTRUCTION LIMITS INCLUDE BACKSLOPE ROUNDING

Auth. for Acq. 5-4-73

CONSTRUCTION LIMITS
TOP OF CUT
TOE OF FILL

MAP TRANS. TO R/W
MAP REVISED
B.P.R. APPROVAL 9-13-73

STATE OF MONTANA
DEPARTMENT OF HIGHWAYS
LAND REQUIRED FOR RIGHT OF WAY
MEAGHER COUNTY
SCALE 1" = 100' MAP COMPLETED

F 8(21) SHT 14 OF 14