PLANS
NOT
TO
SCALE

STATE	PROJECT NO.	SHEET NO.	TOTAL SHEETS
MONT.	F 8-1(12)11	1	23

AVON-ELLISTON

STATE OF MONTANA

DEPARTMENT OF HIGHWAYS

RIGHT OF WAY PLAN OF

FEDERAL AID PROJECT NO. F8-1(12)11 R/W RTF-BRF 8-1(13)11 CONST.

AVON-ELLISTON

POWELL COUNTY

LENGTH 12.0 MILES

A LIMITED ACCESS FACILITY

(SEE SHEET 2 FOR RESOLUTION)

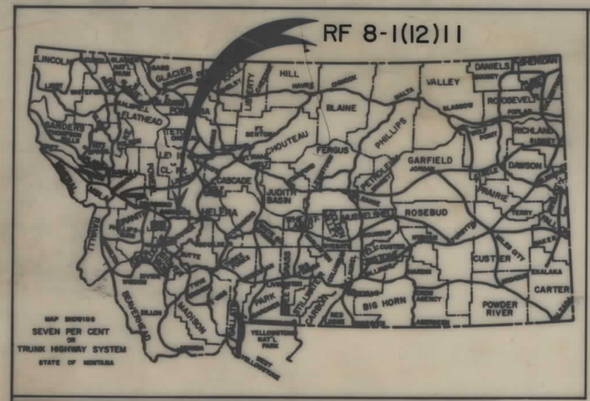

CONVENTIONAL SIGNS

PROPOSED RIGHT OF WAY LINE
EXISTING RIGHT OF WAY LINE
RAILROAD RIGHT OF WAY LINE
CENTERLINE (℄) OR PROJECTED LINE
STK'D CENTERLINE
OWNERSHIP BOUNDARY
PRESENT TRAVELED WAY (P.T.W.)
R/W LINE FENCED — EX. R/W
CONSTRUCTION LIMITS — CUT — FILL
FENCE LINE
CONTROL OF ACCESS WITH FENCE
LIMITED ACCESS
EXISTING LIMITED ACCESS
GATE IN FENCE
CATTLE GUARD = 24'
STATE & NATIONAL BORDER LINES
CITY OR TOWN LIMITS LINE
COUNTY LINE
RESERVATION LINE
TOWNSHIP & SECTION LINE
1/4 & 1/2 SECTION LINE
SECTION CORNER — FOUND — UNFOUND
1/4 SECTION COR.
1/16 SECTION COR.
CENTER OF SECTION
TELEPHONE OR TELEGRAPH POLES IN PLACE
POWER POLES IN PLACE
TEL. OR TEL. OR POWER POLES TO BE MOVED
NEW PIPES
OLD PIPES IN PLACE
OUTLET DITCH
INLET DITCH
DITCHES
CHANNEL CHANGES
BRIDGES
RAILROADS
PARCEL NUMBER
NEW APPROACH
EXISTING APPROACH
LIMITED ACCESS

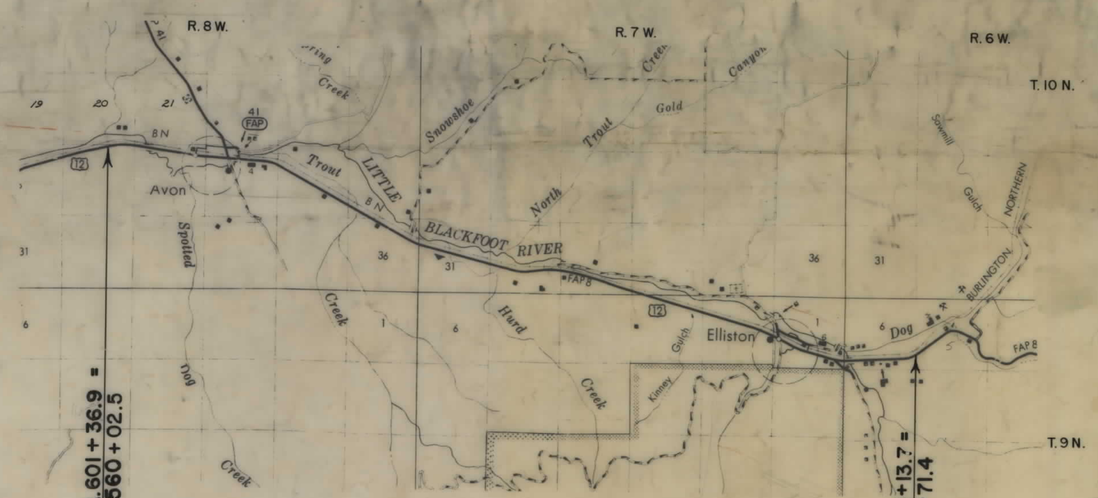

BEGIN BRF 8-1(13)11 STA. 601+36.9 = FAP 249(9) STA. 560+02.5

END BRF 8-1(13)11 STA. 1233+13.7 = FAP 249(29) STA. 36+71.4

REVISED: 6-12-87, 7-13-87, 8-12-87, 8-25-87, 9-21-87, 11-4-87, 4-12-88, 11-7-88

INDEX

PARCEL NO.	OWNERSHIPS	SHEET NO.
1	BURLINGTON NORTHERN RAILROAD	2 THRU 23
2	HEIRS of JEROME T. MATTICE, DECEASED	2
1,4	FRED & BRUCE BENSON	2,3
3	FRED D. & BRUCE BENSON	2,3
4	DONALD F. & GERALD L. KNIGHT	3,4,5
5	DOREEN COOK	4
6	FRANCIS L. & BONNIE J. KNIGHT	4
7,11	DELETED	
8	DONALD F. & GERALD L. KNIGHT	4
9	CARMINE & ROBERT C. MARTELLO	4
10	SANDY & OLIVE MAE BELDERSON	4
1,2,1,8	FRANCIS L. & BONNIE J. KNIGHT	4,5
1,3	CARMINE MARTELLO	4
1,4	DELETED	4
1,2,4	DONALD F. & GERALD L. KNIGHT	4,5
14,19	HEIRS of JEROME T. MATTICE, DECEASED	5,6
15	POWELL COUNTY	5
16	WILLIAM J. & JOSEPHINE SENECAL	5
17	LAWRENCE & PATRECIA HANSEN	5
18	H.W. SMITH JR.	6
20	JOHN BECK	6,7,8
21	DAVID J. MURRAY	8
23	DEPT. OF STATE; LESSEE - JOHN BECK	9,10
25	DAV & DON DAVIS	11
26,29,47	JOHN BECK	11,12,16,17,18,21
27	WILBERT T. & KATHLEEN JANKE	12,13
28	HEIRS of JOHN J. SENECAL, DECEASED	14,15,16
30	JUSTINA S. & ELIZABETH DOUGHERTY	18,19
31	MILLARD M. & SHARON K. HINER	19
33	DELETED	19
34	" "	19
35	" "	19
36	" "	19
37	" "	19,20
38	" "	20
39	DELETED	20
40	AMANDA LINDQUIST' ESTATE	20
41	WILLIAM BALLOU PIERCE	20
42	A.H. & W.B. PIERCE	20
43	ALICE M. and R.W. LINDQUIST	20
44	MICHAEL A LINDQUIST	20
45	HENRY & HILMA LAURI	20,21
46	MAX G. & WILMA L. SMITH	21
48	SAM W. & ETHAL WHITE	22
49	JOANNE L. JOHNSON	22
50	JERRY E. & DORTHY J. HORNE	22
51	EDNA YORHIS	22
52	SAM W. WHITE	22,23
53	JAMES W. OFFEN & IDA OFFEN	22
54	FRANK TILLO	22,23
55	R.K. RANCH COMPANY	23
32	DELETED	19
22,24	JOHN BECK	8,9,10,11
13	DELETED	5
28A	HEIRS of JOHN J. SENECAL, DECEASED	14,15

RELATED PROJECTS

ASSOCIATED PROJECT AGREEMENT NUMBERS

STATE OF MONTANA
DEPARTMENT OF HIGHWAYS

APPROVED: April 17 1987

GARY J. WICKS
DIRECTOR OF HIGHWAYS
BY Stephen C. Kologi
CHIEF
PRECONSTRUCTION BUREAU

MONTANA STEPHEN C. KOLOGI 1241 E REGISTERED PROFESSIONAL ENGINEER

U.S. DEPARTMENT OF TRANSPORTATION
FEDERAL HIGHWAY ADMINISTRATION

FHWA APPROVED: 5-4-87

DIVISION ADMINISTRATOR — DATE

RF 8-1(4)11 P.E.

F8-1(12)11 SHT 1 OF 23

STATE	PROJECT NO.	SHEET NO.	TOTAL SHEETS
MONT.	F 8-1(12)11	2	23

AVON-ELLISTON

OWNERSHIPS

PARCEL	NAME	ADDRESS	TOTAL AREA	GROSS R/W AREA	P.T.W. AREA	AREA TO BE ACQUIRED	REMAINDER LEFT	REMAINDER RIGHT	CONST. PERM AREA	CONST. EASE. AREA
1	BURLINGTON NORTHERN RAILROAD			SEE	SHEET	#23				
2	HEIRS of JEROME I. MATTICE, DECEASED			0.81 Ac.	0	0.81 Ac.				
1,4	FRED & BRUCE BENSON			SEE	SHEET	#3				
3	FRED D. & BRUCE B. BENSON			SEE	SHEET	#3				

PRIVATE ROAD APPROACHES

PARCELS SERVED	NUMBER OF APPROACHES	SIDE LT / RT	MOVABLE APPROACHES (1) LIMITS From Station	To Station	JOINT-USE APPROACHES (2) FIXED LOCATION Station
1	SEE SHEET 23				
2					
3	SEE SHEET 3				

NOTES :
(1) Exact road approach location available at the District Office of the Montana Department of Highways at Butte, Montana
(2) Joint-Use road approach relocations "RESTRICTED"
(See Sheet No. 2 for details)

LIMITED ACCESS RESOLUTION

THAT THERE SHALL BE NO DIRECT ACCESS TO, FROM OR ACROSS SAID HIGHWAY FACILITY BEGINNING AT STA. 601+36.9 AND ENDING AT STA. 1233+13.7 ON THE EAST LINE OF SECTION 6, TOWNSHIP 9 NORTH, RANGE 6 WEST, EXCEPT AS FOLLOWS :

1. PUBLIC ROAD APPROACHES

A. ON THE LEFT OR NORTHERLY SIDE - STA. 601+36.9 TO STA. 750+00 - NO MORE THAN THREE (3) PUBLIC APPROACHES ; STA. 750+00 TO STA. 1100+00 - NO MORE THAN TWO (2) PUBLIC APPROACHES ; STA. 1100+00 TO STA. 1233+13.7 - NO MORE THAN THREE (3) PUBLIC APPROACHES .

B. ON THE RIGHT OR SOUTHERLY SIDE - STA. 601+36.9 TO STA. 750+00 - NO MORE THAN TWO (2) PUBLIC APPROACHES ; STA. 750+00 TO STA. 1100+00 - NO MORE THREE (3) PUBLIC APPROACHES; STA. 1100+00 TO STA. 1233+13.7 - NO MORE THAN SEVEN (7) PUBLIC APPROACHES .

PUBLIC ROAD APPROACHES UP TO THESE LIMITS MAY BE CONSTRUCTED NOW OR IN THE FUTURE . THOSE APPROACHES ADDED AT A LATER DATE WILL REQUIRE THE APPROVAL OF THE LOCAL PLANNING AGENCY HAVING JURISDICTION OVER THE AREA , THE BOARD OF COUNTY COMMISSIONERS , AND THE DEPARTMENT OF HIGHWAYS .

2. PRIVATE APPROACHES

A. ON THE LEFT OR NORTHERLY SIDE - STA. 601+36.9 TO STA. 730+00 - NO MORE THAN FIVE (5) PRIVATE APPROACHES ; STA. 730+00 TO STA. 1120+00 - NO MORE THAN EIGHT (8) PRIVATE APPROACHES ; STA. 1120+00 TO STA. 1233+13.7 NO MORE THAN FOUR (4) PRIVATE APPROACHES.

B. ON THE RIGHT OR SOUTHERLY SIDE - STA. 601+36.9 TO STA. 660+00 - NO MORE THAN FIVE (5) PRIVATE APPROACHES; STA. 660+00 TO STA. 730+00 - NO MORE THAN FOURTEEN (14) PRIVATE APPROACHES ; STA. 730+00 TO STA. 860+00 - NO MORE THAN ELEVEN (11) PRIVATE APPROACHES ; STA. 860+00 TO STA. 980+00 - NO MORE THAN NINE (9) PRIVATE APPROACHES ; STA. 980+00 TO STA. 1100+00 - - NO MORE THAN SEVEN (7) PRIVATE APPROACHES ; STA. 1100+00 TO STA. 1233+13.7 NO MORE THAN NINETEEN (19) PRIVATE APPROACHES .

PRIVATE ACCESS RIGHTS WILL BE ACQUIRED BY PURCHASE . NO ADDITIONAL PRIVATE APPROACHES , EXCEPT FOR FARM FIELD APPROACHES AS PROVIDED IN "3" BELOW WILL BE ALLOWED AFTER THE PURCHASE OF ACCESS RIGHTS .

3. FIELD APPROACHES

PRIVATE FIELD APPROACHES MAY BE ALLOWED FOR ACCESS TO FARM FIELDS . THE AGREEMENT ALLOWING SUCH APPROACHES MUST LIMIT THE USE SERVED TO FARM FIELD ACCESS . FARM FIELD APPROACHES WILL BE ALLOWED BY TEMPORARY PERMITS ISSUED BY THE DEPARTMENT OF HIGHWAYS .

ROAD APPROACHES

1. Moveable road approaches may be relocated between the specified Highway Survey Stations by the Grantor(s) or successor(s), in interest after initial construction.

2. Joint-use road approaches may not be relocated after initial construction unless the owners of all properties served by the joint-use approach at the time of the proposed change agree, in writing, to its relocation.

3. Before reconstruction or relocation of any private road approach, the Grantor(s) shall obtain a road approach permit from the BUTTE district office of the Department of Highways.

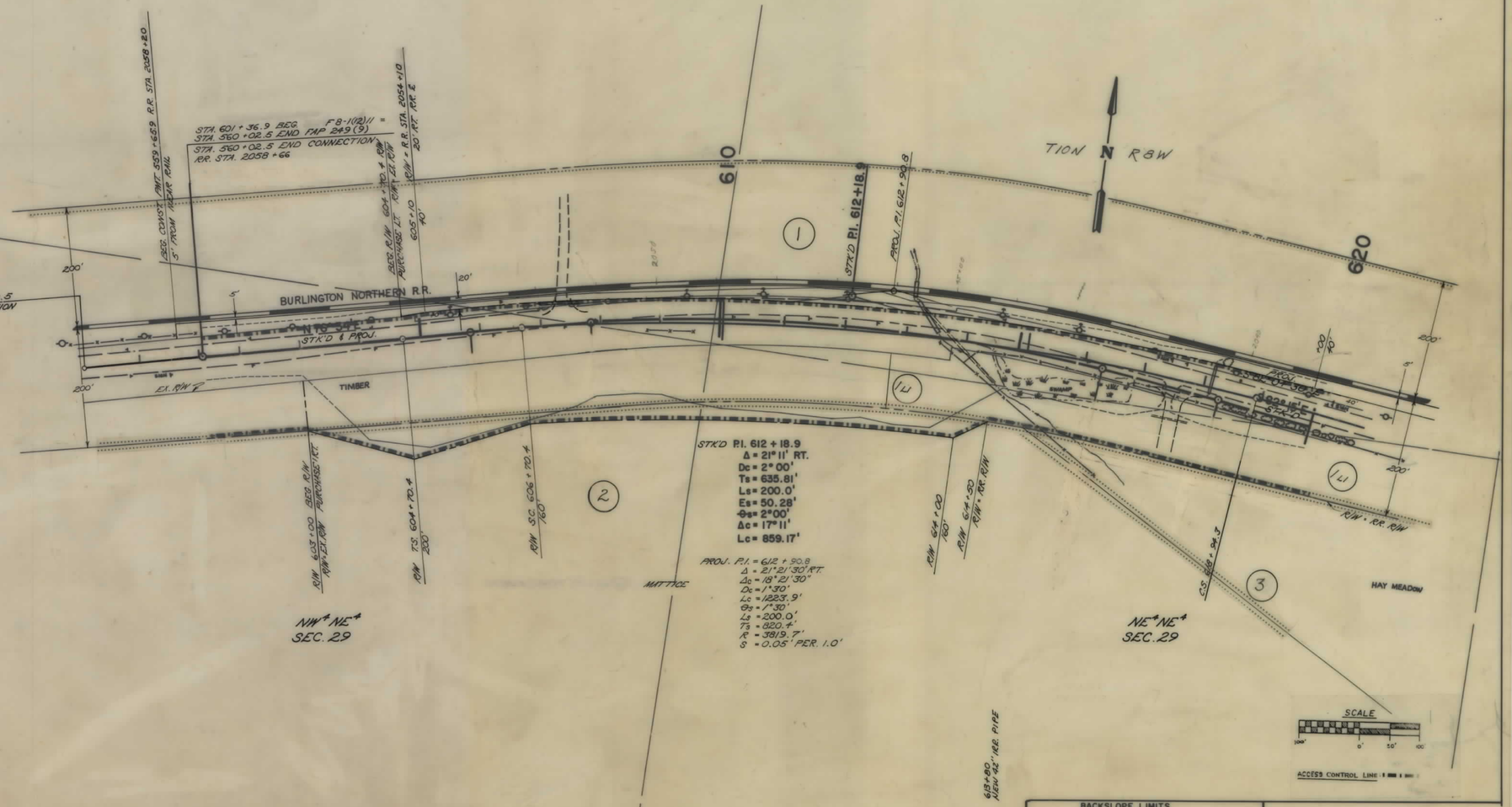

NOTE

CONSTRUCTION LIMITS INCLUDE BACKSLOPE ROUNDING

BACKSLOPE LIMITS INCLUDE ROUNDING
CONSTRUCTION LIMITS
TOP OF CUT
TOE OF FILL

MAP TRANS. TO R/W
MAP REVISED 7-9-97, 6-12-97, 11-4-97, 12-10-97, 1-19-98, 4-1-98

FHWA APPROVAL
5-4-87

STATE OF MONTANA
DEPARTMENT OF HIGHWAYS
LAND REQUIRED FOR RIGHT OF WAY
POWELL COUNTY
SCALE 1" = 100' MAP COMPLETED

F 8-1(12)11 SHT 2 OF 23

STATE	PROJECT NO.	SHEET NO.	TOTAL SHEETS
MONT.	F 8-1(12)11	3	23

AVON-ELLISTON

OWNERSHIPS

PARCEL	NAME	ADDRESS	TOTAL AREA	GROSS R/W AREA	P.T.W. AREA	AREA TO BE ACQUIRED	REMAINDER LEFT	REMAINDER RIGHT	CONST. PERM. AREA	CONST. EASE. AREA
1	BURLINGTON NORTHERN RAILROAD			SEE	SHEET	#23				
3	FRED D. & BRUCE B. BENSON			—	—	—				
4	DONALD F. & GERALD L. KNIGHT			SEE	SHEET	#5				
1L1	FRED & BRUCE BENSON			4.40 Ac.	0	4.40 Ac.				
1L2	FRANCIS L. & BONNIE J. KNIGHT			SEE	SHEET	#4				

PRIVATE ROAD APPROACHES

PARCELS SERVED	NUMBER OF APPROACHES	SIDE LT / RT	MOVABLE APPROACHES (1) LIMITS From Station	MOVABLE APPROACHES (1) LIMITS To Station	JOINT-USE APPROACHES (2) FIXED LOCATION Station
1	SEE SHEET 23				
3	2.	RT	615+30	636+00	
4	SEE SHEET 5				

NOTES :
(1) Exact road approach location available at the District Office of the Montana Department of Highways at Butte, Montana
(2) Joint-Use road approach relocations "RESTRICTED" (See Sheet No. 2 for details)

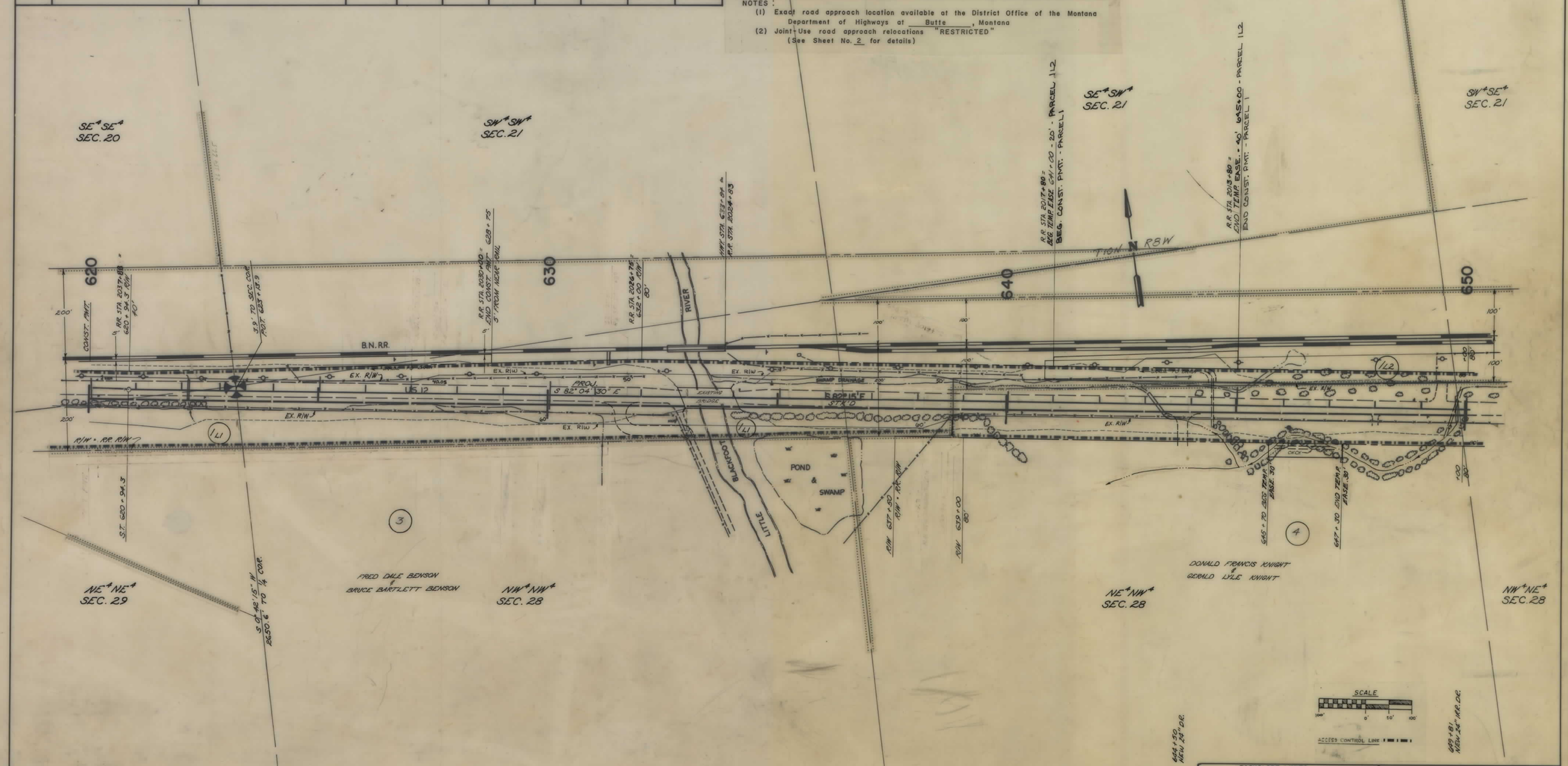

NOTE
CONSTRUCTION LIMITS INCLUDE BACKSLOPE ROUNDING

BACKSLOPE LIMITS INCLUDE ROUNDING
CONSTRUCTION LIMITS
TOP OF CUT
TOE OF FILL

MAP TRANS. TO R/W
MAP REVISED 2-21-87, 12-10-87, 1-13-88, 1-14-88, 2-2-88, 2-8-88, 2-12-88, 9-21-88
FHWA APPROVAL 5-4-87

STATE OF MONTANA
DEPARTMENT OF HIGHWAYS
LAND REQUIRED FOR RIGHT OF WAY
POWELL COUNTY
SCALE 1" = 100' MAP COMPLETED

F 8-1(12)11 SHT 3 OF 23

STATE	PROJECT NO.	SHEET NO.	TOTAL SHEETS
MONT.	F 8-1(12)11	4	23

AVON-ELLISTON

OWNERSHIPS

PARCEL	NAME	ADDRESS	TOTAL AREA	GROSS R/W AREA	P.T.W. AREA	AREA TO BE ACQUIRED	REMAINDER LEFT	REMAINDER RIGHT	CONST. PERM AREA	TEMP. EASE. AREA
1	BURLINGTON NORTHERN RAILROAD			SEE	SHEET	# 23				
1,L2	FRANCIS L. & BONNIE J. KNIGHT			0.61 Ac.	0	0.61 Ac.				0.16 AC.
1,L3	CARMINE MARTELLO		LIMITED	ACCESS	NEGOTIATIONS					
1,L4	DELETED		"		"					
4	DONALD F. & GERALD L. KNIGHT			SEE SHEET # 5						
* 5	DOREEN COOK		1.04 Ac.	0.16 Ac.	0	0.16 Ac.		0.88 AC.		
6	FRANCIS L. & BONNIE J. KNIGHT		LIMITED	ACCESS	NEGOTIATIONS					
7,11	DELETED									
8	DONALD F. & GERALD L. KNIGHT		LIMITED	ACCESS	NEGOTIATIONS					
9	CARMINE & ROBERT C. MARTELLO		"	"	"					
10	SANDY & OLIVE MAE REIERSON		"	"	"					
1A	HEIRS of JEROME I. MATICE, DECEASED			SEE	SHEET	# 5				
12,L1	HIGHWAY R/W LESSEE ; DONALD F. & GERALD L. KNIGHT			SEE	SHEET	# 5				

* PARCEL 5 WAS PURCHASED AS A TOTAL TAKE

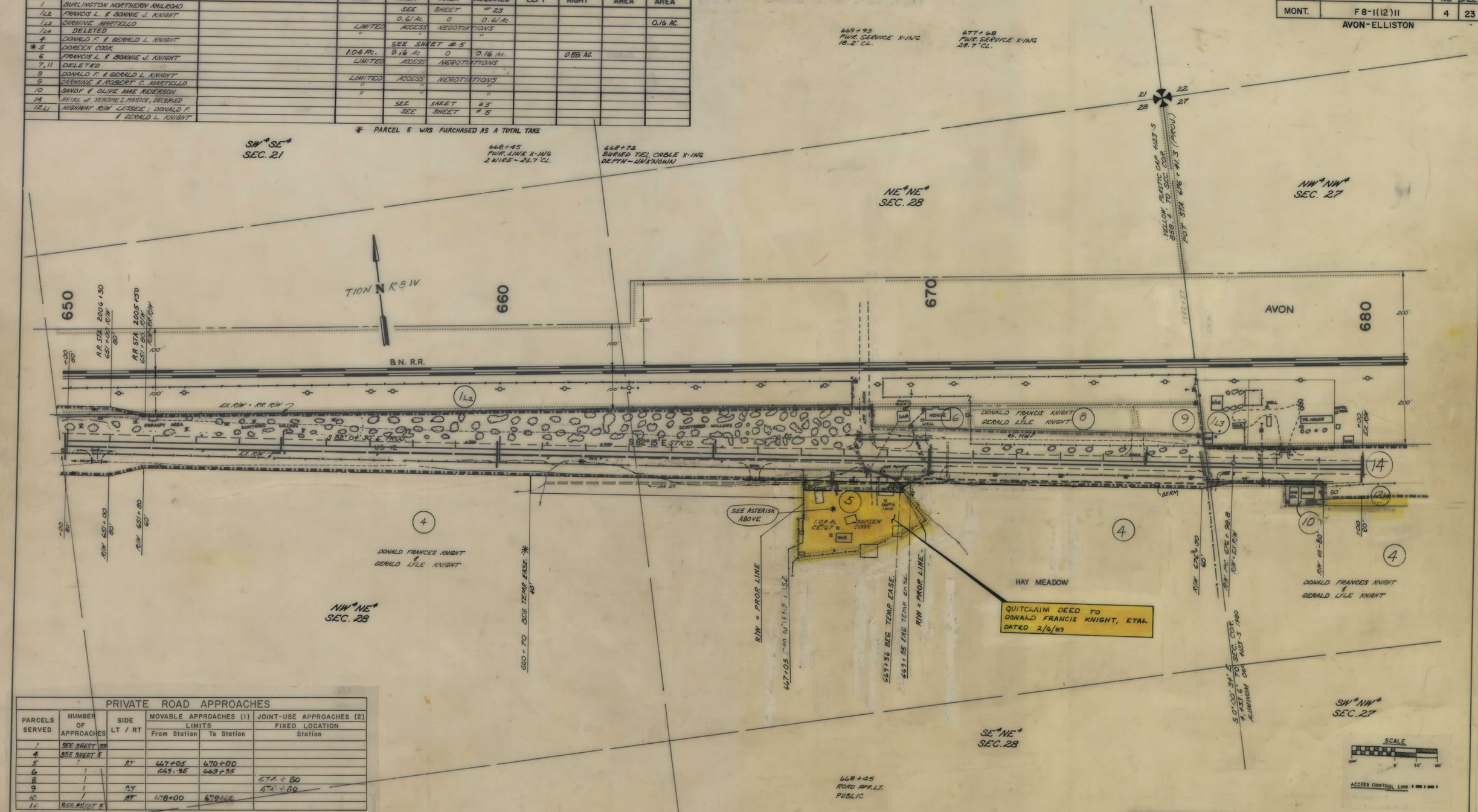

PRIVATE ROAD APPROACHES

PARCELS SERVED	NUMBER OF APPROACHES	SIDE LT / RT	MOVABLE APPROACHES (1) LIMITS From Station	MOVABLE APPROACHES (1) LIMITS To Station	JOINT-USE APPROACHES (2) FIXED LOCATION Station
1	SEE SHEET 23				
4	SEE SHEET 5				
5	1	RT	667+05	670+00	
6	1		669+35	669+35	
8	1				671+80
9	1	RT			4"+80
10	1	RT	678+00	678+00	
1A	SEE SHEET 5				

NOTES :
(1) Exact road approach location available at the District Office of the Montana Department of Highways at Butte, Montana
(2) Joint-Use road approach relocations "RESTRICTED"
(See Sheet No. 2 for details)

NOTE
CONSTRUCTION LIMITS INCLUDE BACKSLOPE ROUNDING

BACKSLOPE LIMITS INCLUDE ROUNDING
CONSTRUCTION LIMITS
TOP OF CUT
TOE OF FILL

MAP TRANS. TO R/W
MAP REVISED 5-14-87, 6-19-87, 7-23-87, 8-11-87, 8-31-87, 9-16-87, 10-22-87, 11-4-87, 11-17-87, 12-10-87, 2-23-88, 3-11-88, 7-22-88, 10-26-88
FHWA APPROVAL 5-4-87

STATE OF MONTANA
DEPARTMENT OF HIGHWAYS
LAND REQUIRED FOR RIGHT OF WAY
POWELL COUNTY
SCALE 1"=100' MAP COMPLETED

F 8-1(12)11 SHT 4 OF 23

STATE	PROJECT NO.	SHEET NO.	TOTAL SHEETS
MONT.	F 8-1(12)11	5	23

AVON-ELLISTON

OWNERSHIPS

PARCEL	NAME	ADDRESS	TOTAL AREA	GROSS R/W AREA	P.T.W. AREA	AREA TO BE ACQUIRED	REMAINDER LEFT	REMAINDER RIGHT	CONST. PERM. AREA	TEMP. EASE. AREA
1	BURLINGTON NORTHERN RAILROAD			SEE	SHEET	# 23				
4	DONALD F. & GERALD L. KNIGHT			11.45 Ac.	8.54 Ac.*	2.91 Ac.				0.70 Ac.
13	DELETED									
14	HEIRS of JEROME I. MATTICE, DECEASED			5.64 Ac.	5.42 Ac.*	0.22 Ac.			0.17 Ac.	
15	POWELL COUNTY		LIMITED	ACCESS	NEGOTIATIONS					
16	WILLIAM J. & JOSEPHINE SENECAL		"	"	"					
17	LAWRENCE & PATRECIA HANSEN		"	"	"					
12L1	HIGHWAY R/W LESSEE; DONALD F. & GERALD L. KNIGHT			0.92 Ac.	0	0.92 Ac.				
1L5	FRANCIS L. & BONNIE J. KNIGHT			0.80 Ac.	0.19 Ac.	0.61 Ac.				

* NEVER PAID TAXES ON SINCE 1932

PRIVATE ROAD APPROACHES

PARCELS SERVED	NUMBER OF APPROACHES	SIDE LT / RT	MOVABLE APPROACHES (1) LIMITS From Station	To Station	JOINT-USE APPROACHES (2) FIXED LOCATION Station
1	SEE SHEET 23				
4	3	RT	637+00	693+00	
14	0				
15	1	RT	706+30	706+80	
16+17	1	RT			709+00

NOTES :
(1) Exact road approach location available at the District Office of the Montana Department of Highways at Butte, Montana
(2) Joint-Use road approach relocations "RESTRICTED"
(See Sheet No. 2 for details)

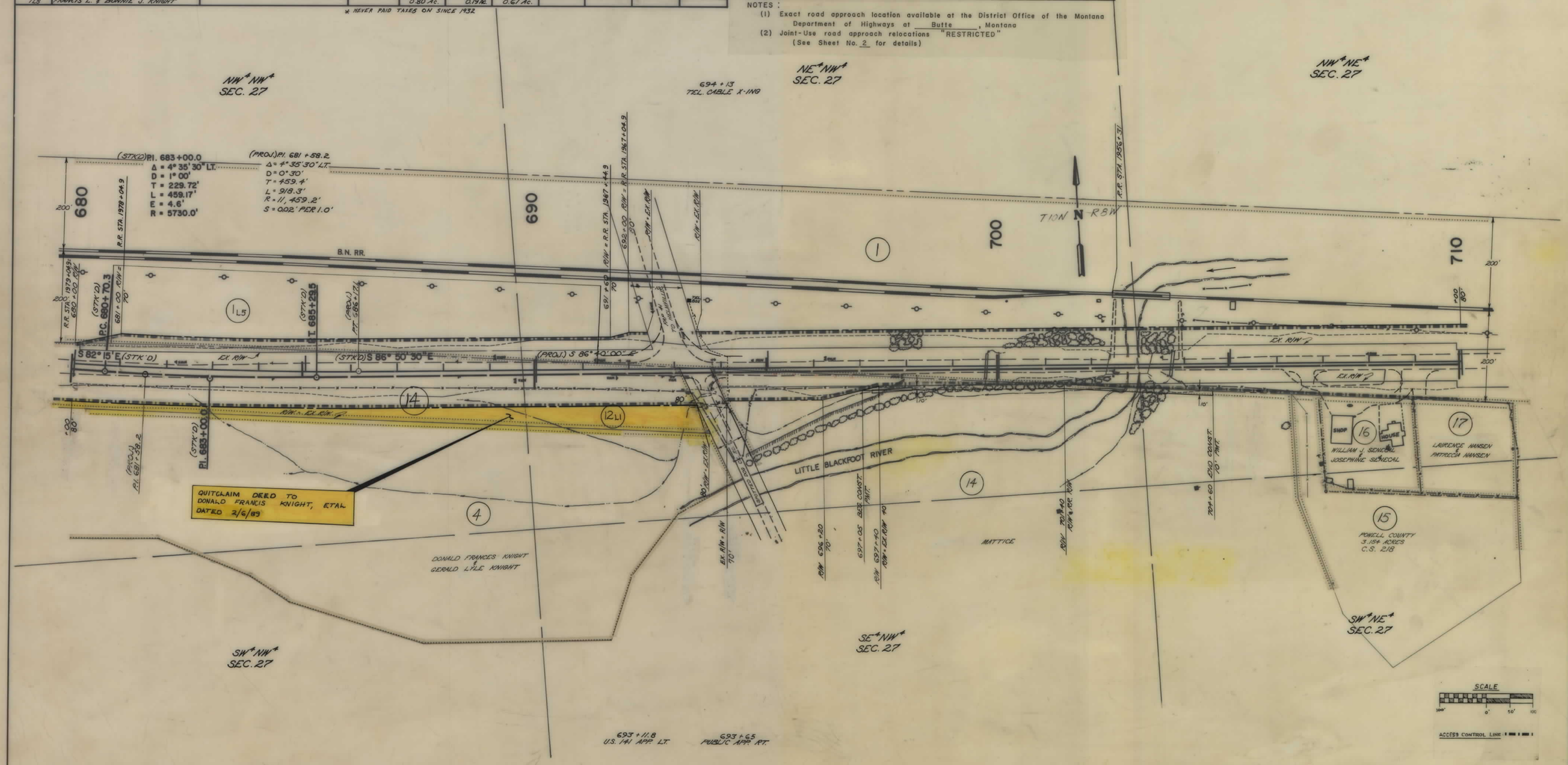

NOTE
CONSTRUCTION LIMITS INCLUDE BACKSLOPE ROUNDING

BACKSLOPE LIMITS INCLUDE ROUNDING
CONSTRUCTION LIMITS
TOP OF CUT
TOE OF FILL

MAP TRANS. TO R/W
MAP REVISED 7-9-87, 8-12-87, 8-31-87, 11-4-87, 12-10-87, 2-25-88, 2-26-88, 7-25-88, 9/11/88, 1-27-89

FHWA APPROVAL 5-4-87

STATE OF MONTANA
DEPARTMENT OF HIGHWAYS
LAND REQUIRED FOR RIGHT OF WAY
POWELL COUNTY
SCALE 1" = 100' MAP COMPLETED

F 8-1(12)11 SHT 5 OF 23

STATE	PROJECT NO.	SHEET NO.	TOTAL SHEETS
MONT.	F 8-1(12)11	6	23

AVON-ELLISTON

OWNERSHIPS

PARCEL	NAME	ADDRESS	TOTAL AREA	GROSS R/W AREA	P.T.W. AREA	AREA TO BE ACQUIRED	REMAINDER LEFT	REMAINDER RIGHT	CONST. PERM. AREA	CONST. EASE. AREA
1	BURLINGTON NORTHERN RAILROAD			SEE	SHEET	#23				
17	LAWRENCE & PATRECIA HANSEN		NEG.	FOR	LIMITED	ACCESS				
18	H.W. SMITH JR.		"			"				
19	HEIRS of JEROME I. MATTICE, DECEASED		"			"				
20	JOHN BECK		"			"				

PRIVATE ROAD APPROACHES

PARCELS SERVED	NUMBER OF APPROACHES	SIDE LT / RT	MOVABLE APPROACHES (1) LIMITS From Station	To Station	JOINT-USE APPROACHES (2) FIXED LOCATION Station
1	SEE SHEET 23				
17	SEE SHEET 5				
18	2	RT	711+00	716+00	
19	0				
20	SEE SHEET 8				

NOTES :
(1) Exact road approach location available at the District Office of the Montana Department of Highways at Butte, Montana
(2) Joint-Use road approach relocations "RESTRICTED"
(See Sheet No. 2 for details)

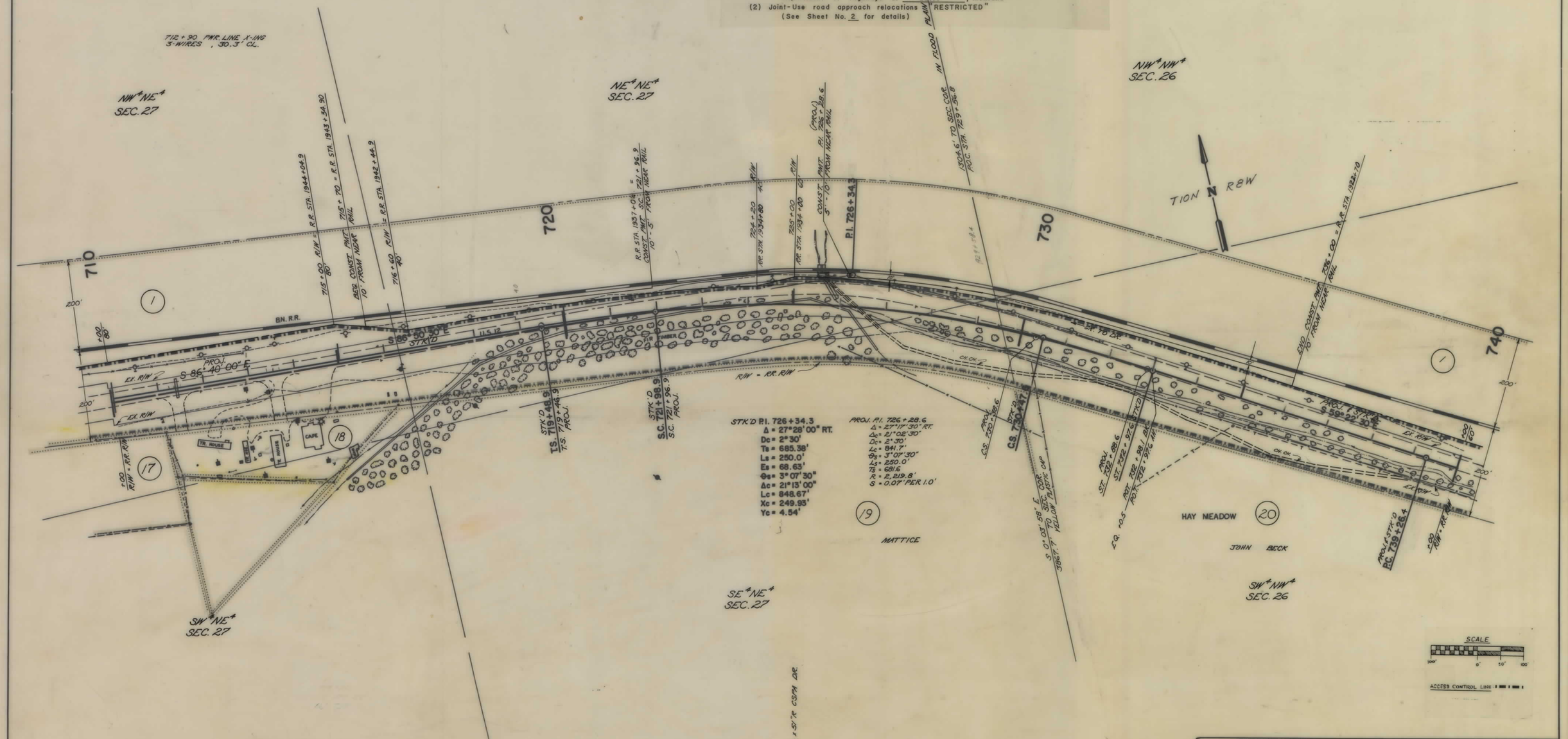

NOTE
CONSTRUCTION LIMITS INCLUDE BACKSLOPE ROUNDING

BACKSLOPE LIMITS INCLUDE ROUNDING
CONSTRUCTION LIMITS
TOP OF CUT
TOE OF FILL

MAP TRANS. TO R/W
MAP REVISED 7-13-87, 8-13-87, 11-4-87, 12-10-87, 9-21-88.
FHWA APPROVAL 5-4-87

STATE OF MONTANA
DEPARTMENT OF HIGHWAYS
LAND REQUIRED FOR RIGHT OF WAY
POWELL COUNTY
SCALE 1" = 100' MAP COMPLETED

F 8-1(12)11 SHT 6 OF 23

OWNERSHIPS

PARCEL	NAME	ADDRESS	TOTAL AREA	GROSS R/W AREA	P.T.W. AREA	AREA TO BE ACQUIRED	REMAINDER LEFT	REMAINDER RIGHT	CONST. PERM. AREA	CONST. EASE. AREA
1	BURLINGTON NORTHERN RAILROAD			SEE	SHEET	#23				
20	JOHN BECK	AVON, MT.		SEE	SHEET	#8				

PRIVATE ROAD APPROACHES

PARCELS SERVED	NUMBER OF APPROACHES	SIDE LT / RT	MOVABLE APPROACHES (1) LIMITS From Station	MOVABLE APPROACHES (1) LIMITS To Station	JOINT-USE APPROACHES (2) FIXED LOCATION Station
1	SEE SHEET 23				
20	SEE SHEET 8				

NOTES :
(1) Exact road approach location available at the District Office of the Montana Department of Highways at Butte, Montana
(2) Joint-Use road approach relocations "RESTRICTED"
(See Sheet No. 2 for details)

STATE	PROJECT NO.	SHEET NO.	TOTAL SHEETS
MONT.	F8-1(12)11	7	23

AVON-ELLISTON

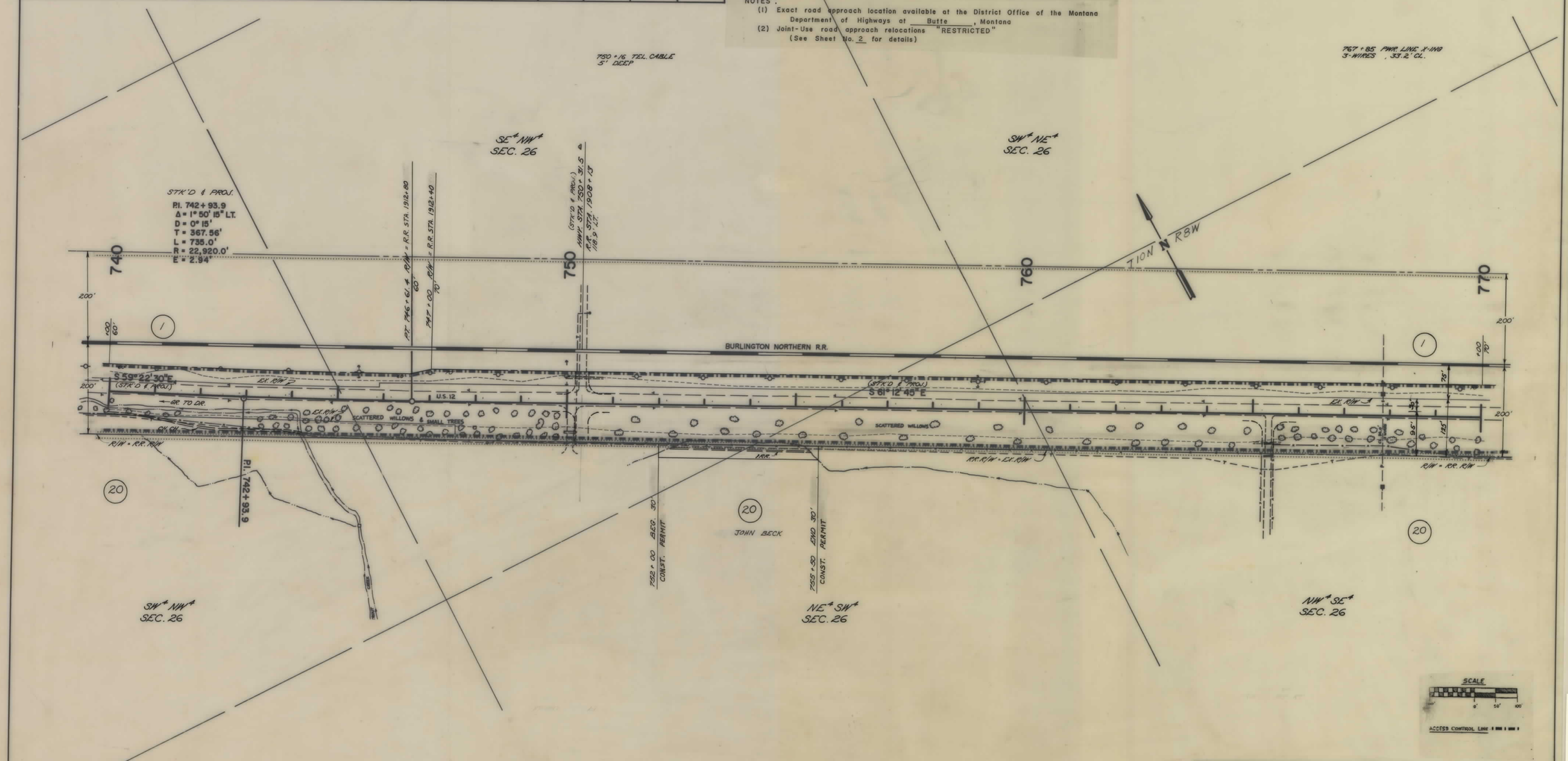

NOTE
CONSTRUCTION LIMITS INCLUDE BACKSLOPE ROUNDING

BACKSLOPE LIMITS INCLUDE ROUNDING
CONSTRUCTION LIMITS
TOP OF CUT
TOE OF FILL

MAP TRANS. TO R/W
MAP REVISED 7-13-87, 12-10-87, 2-2-88, 7-19-88.
FHWA APPROVAL 5-4-87

STATE OF MONTANA
DEPARTMENT OF HIGHWAYS
LAND REQUIRED FOR RIGHT OF WAY
POWELL COUNTY
SCALE 1" = 100' MAP COMPLETED

F 8-1(12)11 SHT 7 OF 23

STATE	PROJECT NO.	SHEET NO.	TOTAL SHEETS
MONT.	F 8-1(12)11	8	23

AVON - ELLISTON

OWNERSHIPS

PARCEL	NAME	ADDRESS	TOTAL AREA	GROSS R/W AREA	P.T.W. AREA	AREA TO BE ACQUIRED	REMAINDER LEFT	REMAINDER RIGHT	CONST. PERM AREA	TEMP. EASE AREA
1	BURLINGTON NORTHERN RAILROAD			SEE	SHEET	#23				
20	JOHN BECK			—	—	—			0.24 Ac.	
21	DAVID J. MURRAY		LIMITED	ACCESS	RESTRICTIONS					
22	JOHN BECK			SEE	SHEET	#9				

PRIVATE ROAD APPROACHES

PARCELS SERVED	NUMBER OF APPROACHES	SIDE LT / RT	MOVABLE APPROACHES (1) LIMITS From Station	To Station	JOINT-USE APPROACHES (2) FIXED LOCATION Station
1	SEE SHEET 23				
20	3	RT	731+00	782+00	
21	1	RT	783+00	790+50	
22	SEE SHEET 9				

NOTES :
(1) Exact road approach location available at the District Office of the Montana Department of Highways at Butte, Montana
(2) Joint-Use road approach relocations "RESTRICTED"
(See Sheet No. 2 for details)

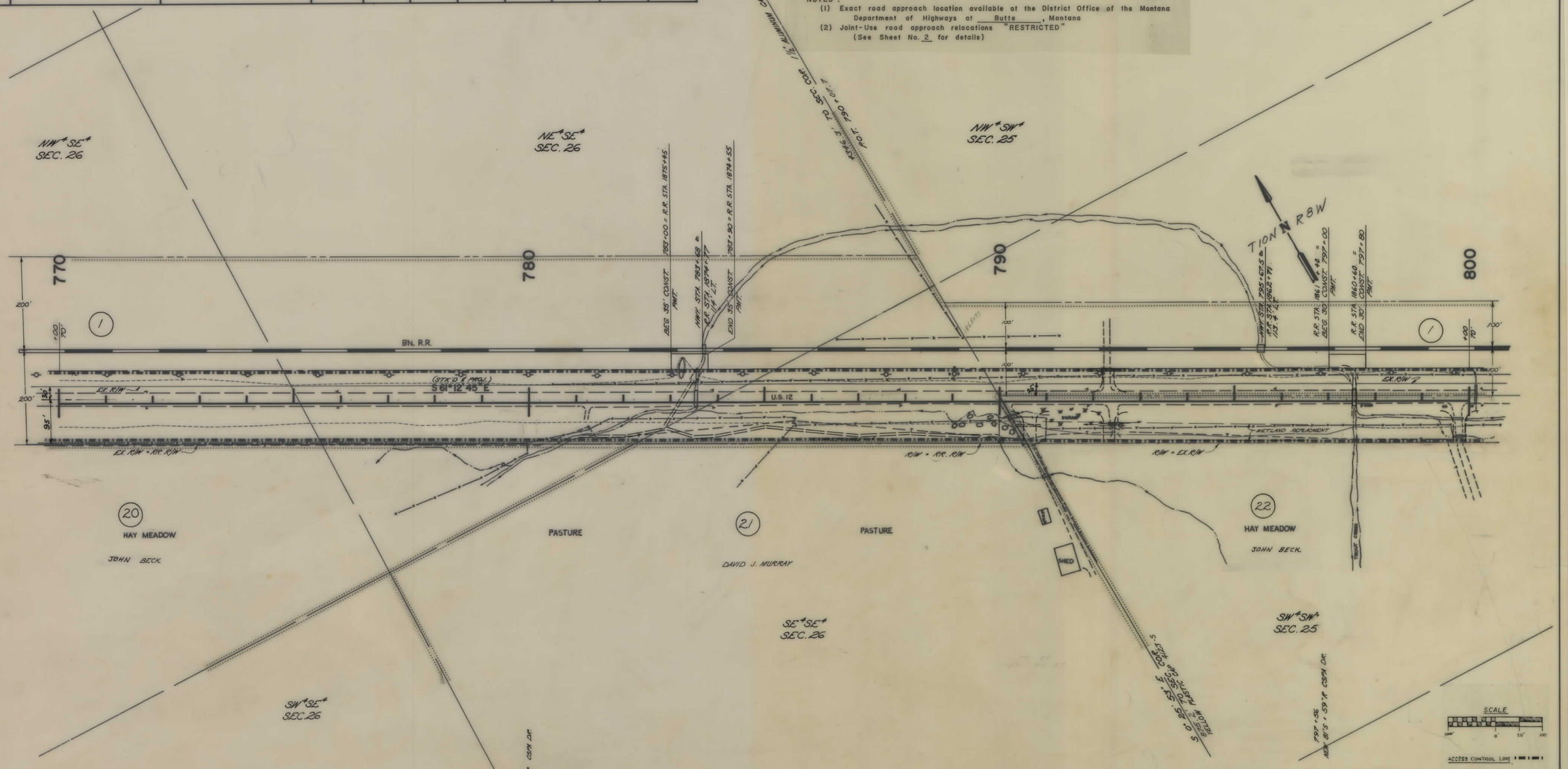

NOTE
CONSTRUCTION LIMITS INCLUDE BACKSLOPE ROUNDING

BACKSLOPE LIMITS INCLUDE ROUNDING
CONSTRUCTION LIMITS
TOP OF CUT
TOE OF FILL

MAP TRANS. TO R/W
MAP REVISED 7-13-87, 8-12-87, 12-10-87, 12-17-87, 12-28-87, 2-2-88, 2-1-88, 7-19-88, 9-21-88
FINAL APPROVAL 5-4-87

STATE OF MONTANA
DEPARTMENT OF HIGHWAYS
LAND REQUIRED FOR RIGHT OF WAY
POWELL COUNTY
SCALE 1" = 100' MAP COMPLETED

F 8-1(12)11 SHT 8 OF 23

STATE	PROJECT NO.	SHEET NO.	TOTAL SHEETS
MONT.	F 8-1(12)11	9	23

AVON - ELLISTON

OWNERSHIPS

PARCEL	NAME	ADDRESS	TOTAL AREA	GROSS R/W AREA	P.T.W. AREA	AREA TO BE ACQUIRED	REMAINDER LEFT	REMAINDER RIGHT	CONST. PERM AREA	CONST. EASE. AREA
1	BURLINGTON NORTHERN RAILROAD			SEE	SHEET	# 23				
22	JOHN BECK			4.54 Ac.	4.54 Ac.	—				
23	DEPT. OF STATE LAND - LEASEE JOHN BECK			SEE	SHEET	# 10				

PRIVATE ROAD APPROACHES

PARCELS SERVED	NUMBER OF APPROACHES	SIDE LT / RT	MOVABLE APPROACHES (1) -LIMITS From Station	MOVABLE APPROACHES (1) -LIMITS To Station	JOINT-USE APPROACHES (2) FIXED LOCATION Station
1	SEE SHEET 23				
22	2	RT	790+65	803+00	
23	SEE SHEET 10				

NOTES :
(1) Exact road approach location available at the District Office of the Montana Department of Highways at Butte, Montana
(2) Joint-Use road approach relocations "RESTRICTED"
(See Sheet No. 2 for details)

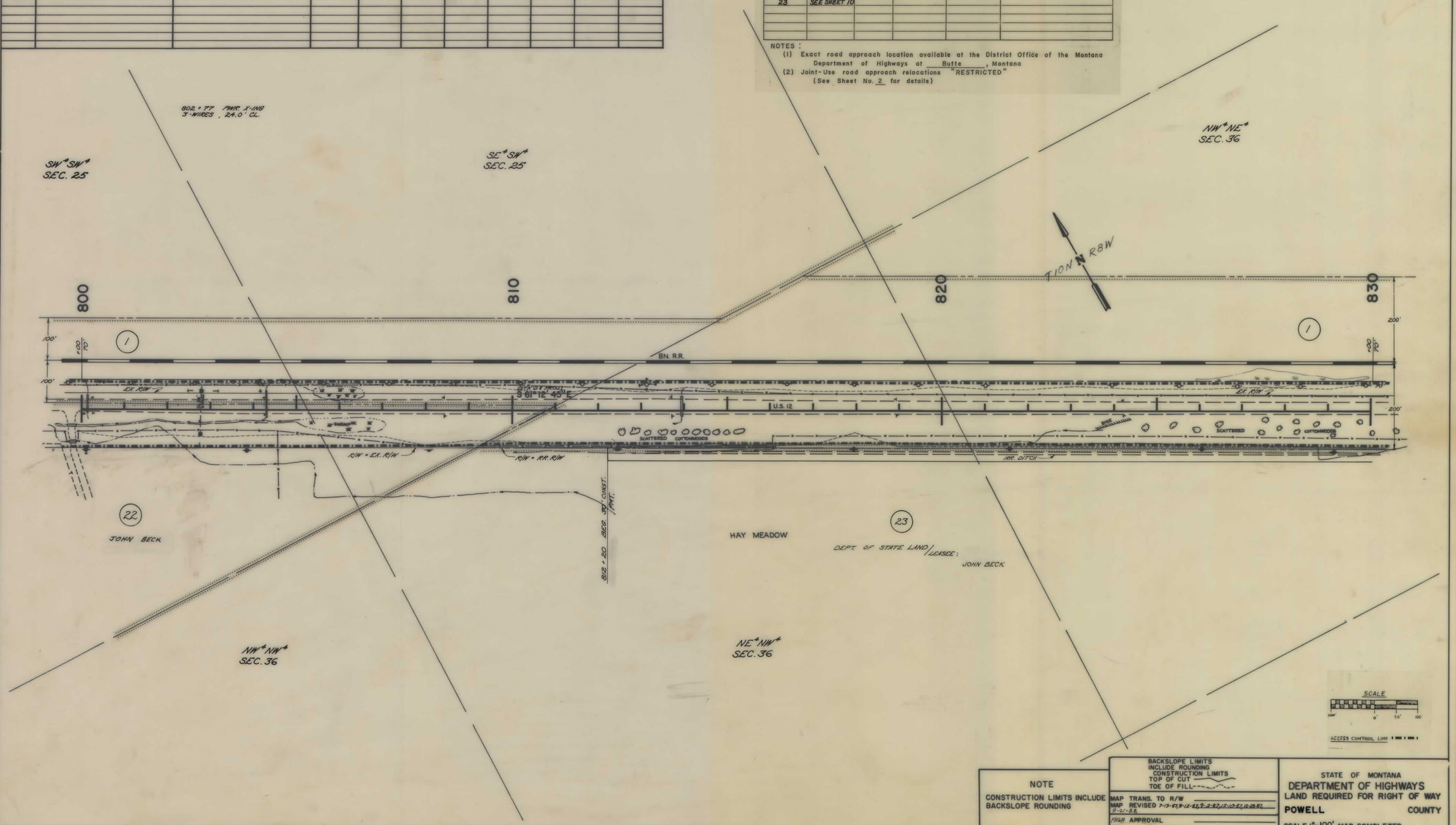

NOTE
CONSTRUCTION LIMITS INCLUDE BACKSLOPE ROUNDING

BACKSLOPE LIMITS INCLUDE ROUNDING
CONSTRUCTION LIMITS
TOP OF CUT
TOE OF FILL

MAP TRANS. TO R/W
MAP REVISED 7-15-87, 9-12-87, 9-2-87, 12-10-87, 12-28-87, 9-21-88
FHWA APPROVAL 5-4-87

STATE OF MONTANA
DEPARTMENT OF HIGHWAYS
LAND REQUIRED FOR RIGHT OF WAY
POWELL COUNTY
SCALE 1" = 100' MAP COMPLETED

F 8-1(12)11 SHT 9 OF 23

OWNERSHIPS

PARCEL	NAME	ADDRESS	TOTAL AREA	GROSS R/W AREA	P.T.W. AREA	AREA TO BE ACQUIRED	REMAINDER LEFT	REMAINDER RIGHT	CONST. PERM AREA	CONST. EASE AREA
1	BURLINGTON NORTHERN RAILROAD			SEE	SHEET	#23				
23	DEPT. STATE LAND - LEASEE			0.20 Ac.	0	0.20 Ac.			1.38 Ac.	
	JOHN BECK									
24	JOHN BECK			SEE	SHEET	#11				

PRIVATE ROAD APPROACHES

PARCELS SERVED	NUMBER OF APPROACHES	SIDE LT / RT	MOVABLE APPROACHES (1) LIMITS From Station	MOVABLE APPROACHES (1) LIMITS To Station	JOINT-USE APPROACHES (2) FIXED LOCATION Station
1	SEE SHEET 23				
23	1	RT	810+00	849+78	
23+24	1	RT			849+78
24	SEE SHEET 11				

NOTES :
(1) Exact road approach location available at the District Office of the Montana Department of Highways at Butte, Montana
(2) Joint-Use road approach relocations "RESTRICTED"
(See Sheet No. 2 for details)

STATE	PROJECT NO.	SHEET NO.	TOTAL SHEETS
MONT.	F 8-1(12)11	10	23

AVON - ELLISTON

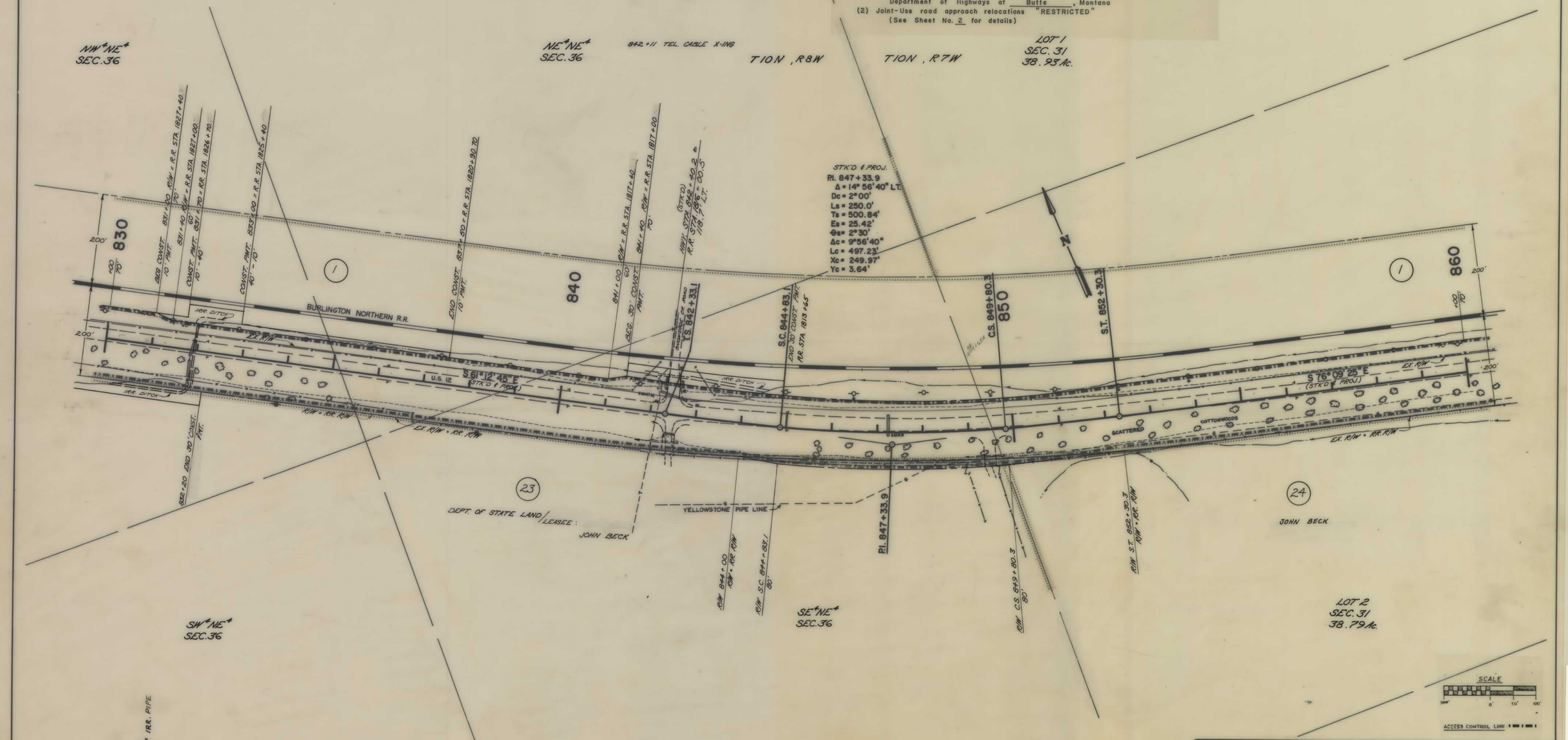

NOTE
CONSTRUCTION LIMITS INCLUDE BACKSLOPE ROUNDING

BACKSLOPE LIMITS INCLUDE ROUNDING
CONSTRUCTION LIMITS
TOP OF CUT
TOE OF FILL

MAP TRANS. TO R/W
MAP REVISED 7-13-87, 12-10-87, 9-21-88
FHWA APPROVAL 5-4-87

STATE OF MONTANA
DEPARTMENT OF HIGHWAYS
LAND REQUIRED FOR RIGHT OF WAY
POWELL COUNTY
SCALE 1" = 100' MAP COMPLETED

F 8-1(12)11 SHT 10 OF 23

OWNERSHIPS

PARCEL	NAME	ADDRESS	TOTAL AREA	GROSS R/W AREA	P.T.W. AREA	AREA TO BE ACQUIRED	REMAINDER LEFT	REMAINDER RIGHT	CONST. PERM. AREA	CONST. EASE. AREA
1	BURLINGTON NORTHERN RAILROAD			SEE	SHEET	#23				
24	JOHN BECK			0.06 Ac.	0	0.06 Ac.				
25	DAN & DON DAVIS		LIMITED	ACCESS	NEGOTIATIONS					
26	JOHN BECK		"	"	"	"				

PRIVATE ROAD APPROACHES

PARCELS SERVED	NUMBER OF APPROACHES	SIDE LT / RT	MOVABLE APPROACHES (1) LIMITS From Station	MOVABLE APPROACHES (1) LIMITS To Station	JOINT-USE APPROACHES (2) FIXED LOCATION Station
1	SEE SHEET 23				
24					SEE SHEET 10
25	1	RT	870+20	880+30	
26	SEE SHEET 12				

NOTES :
(1) Exact road approach location available at the District Office of the Montana Department of Highways at Butte, Montana
(2) Joint-Use road approach relocations "RESTRICTED"
(See Sheet No. 2 for details)

STATE	PROJECT NO.	SHEET NO.	TOTAL SHEETS
MONT.	F 8-1(12)11	11	23

AVON - ELLISTON

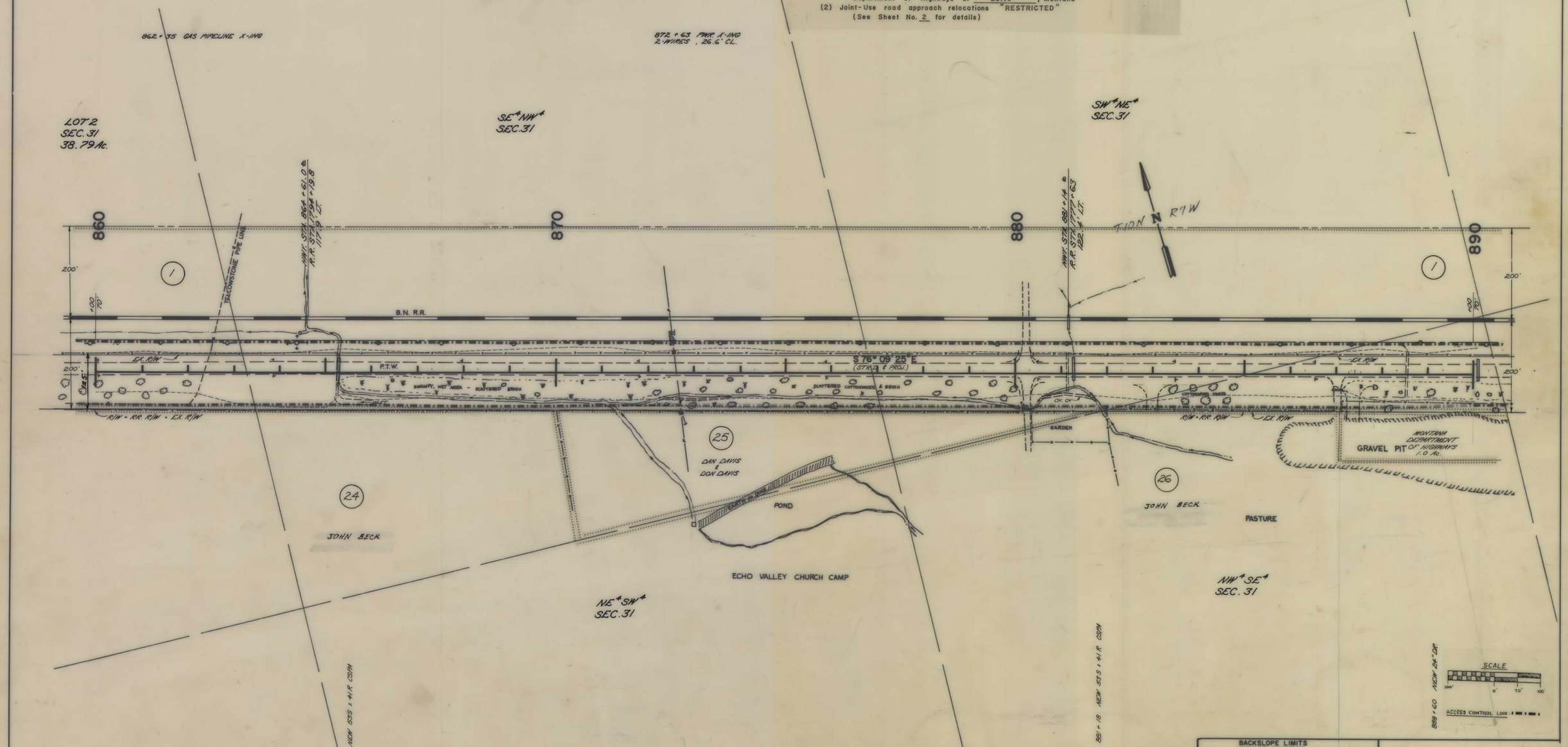

NOTE
CONSTRUCTION LIMITS INCLUDE BACKSLOPE ROUNDING

BACKSLOPE LIMITS INCLUDE ROUNDING
CONSTRUCTION LIMITS
TOP OF CUT
TOE OF FILL

MAP TRANS. TO R/W
MAP REVISED 7-13-87, 9-2-87, 12-10-87, 9-21-88
FHWA APPROVAL 5-4-87

STATE OF MONTANA
DEPARTMENT OF HIGHWAYS
LAND REQUIRED FOR RIGHT OF WAY
POWELL COUNTY
SCALE 1" = 100' MAP COMPLETED

F 8-1(12)11 SHT 11 OF 23

STATE	PROJECT NO.	SHEET NO.	TOTAL SHEETS
MONT.	F 8-1(12)11	12	23

AVON - ELLISTON

OWNERSHIPS

PARCEL	NAME	ADDRESS	TOTAL AREA	GROSS R/W AREA	P.T.W. AREA	AREA TO BE ACQUIRED	REMAINDER LEFT	REMAINDER RIGHT	CONST. PERM AREA	CONST. EASE AREA
1	BURLINGTON NORTHERN RAILROAD			SEE	SHEET	# 23				
26	JOHN BECK		LIMITED	ACCESS	NEGOTIATIONS					
27	WILBERT T. & KATHLEEN L. JANKE			SEE	SHEET	# 14				

PRIVATE ROAD APPROACHES

PARCELS SERVED	NUMBER OF APPROACHES	SIDE LT / RT	MOVABLE APPROACHES (1) LIMITS From Station	MOVABLE APPROACHES (1) LIMITS To Station	JOINT-USE APPROACHES (2) FIXED LOCATION Station
1	SEE SHEET 23				
26	1	RT	882+30	886+70	
27	SEE SHEET 14				

NOTES :
(1) Exact road approach location available at the District Office of the Montana Department of Highways at Butte, Montana
(2) Joint-Use road approach relocations "RESTRICTED"
(See Sheet No. 2 for details)

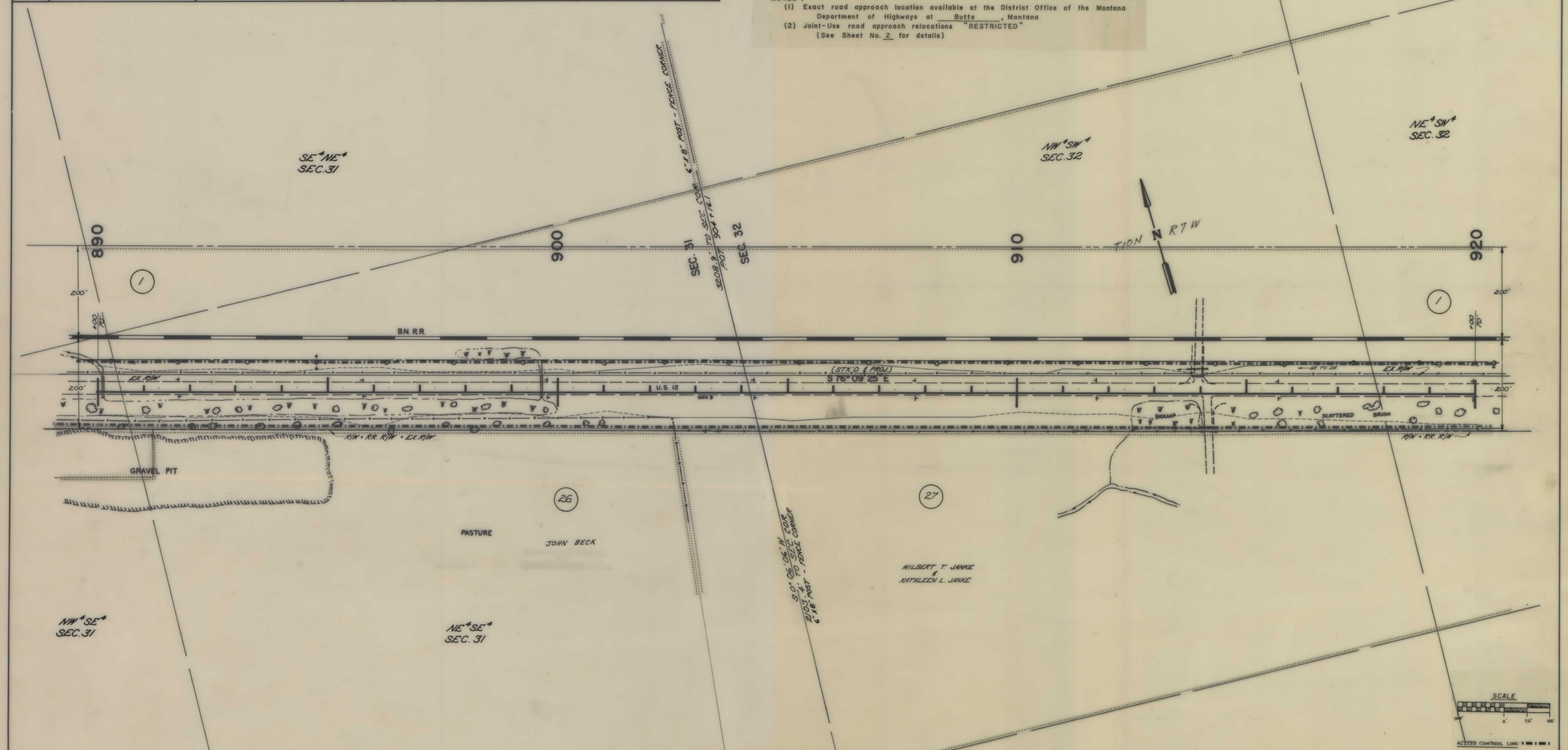

NOTE
CONSTRUCTION LIMITS INCLUDE BACKSLOPE ROUNDING

BACKSLOPE LIMITS
INCLUDE ROUNDING
CONSTRUCTION LIMITS
TOP OF CUT
TOE OF FILL

MAP TRANS. TO R/W
MAP REVISED 7-19-87, 12-10-87, 9-21-88
FHWA APPROVAL 5-4-87

STATE OF MONTANA
DEPARTMENT OF HIGHWAYS
LAND REQUIRED FOR RIGHT OF WAY
POWELL COUNTY
SCALE 1" = 100' MAP COMPLETED

F 8-1(12)11 SHT 12 OF 23

STATE	PROJECT NO.	SHEET NO.	TOTAL SHEETS
MONT.	F 8-1(12)11	13	23

AVON - ELLISTON

OWNERSHIPS

PARCEL	NAME	ADDRESS	TOTAL AREA	GROSS R/W AREA	P.T.W. AREA	AREA TO BE ACQUIRED	REMAINDER LEFT	REMAINDER RIGHT	CONST. PERM. AREA	CONST. EASE. AREA
1	BURLINGTON NORTHERN RAILROAD			SEE	SHEET	# 23				
27	WILBERT T & KATHLEEN L. JANKE			SEE	SHEET	# 14				

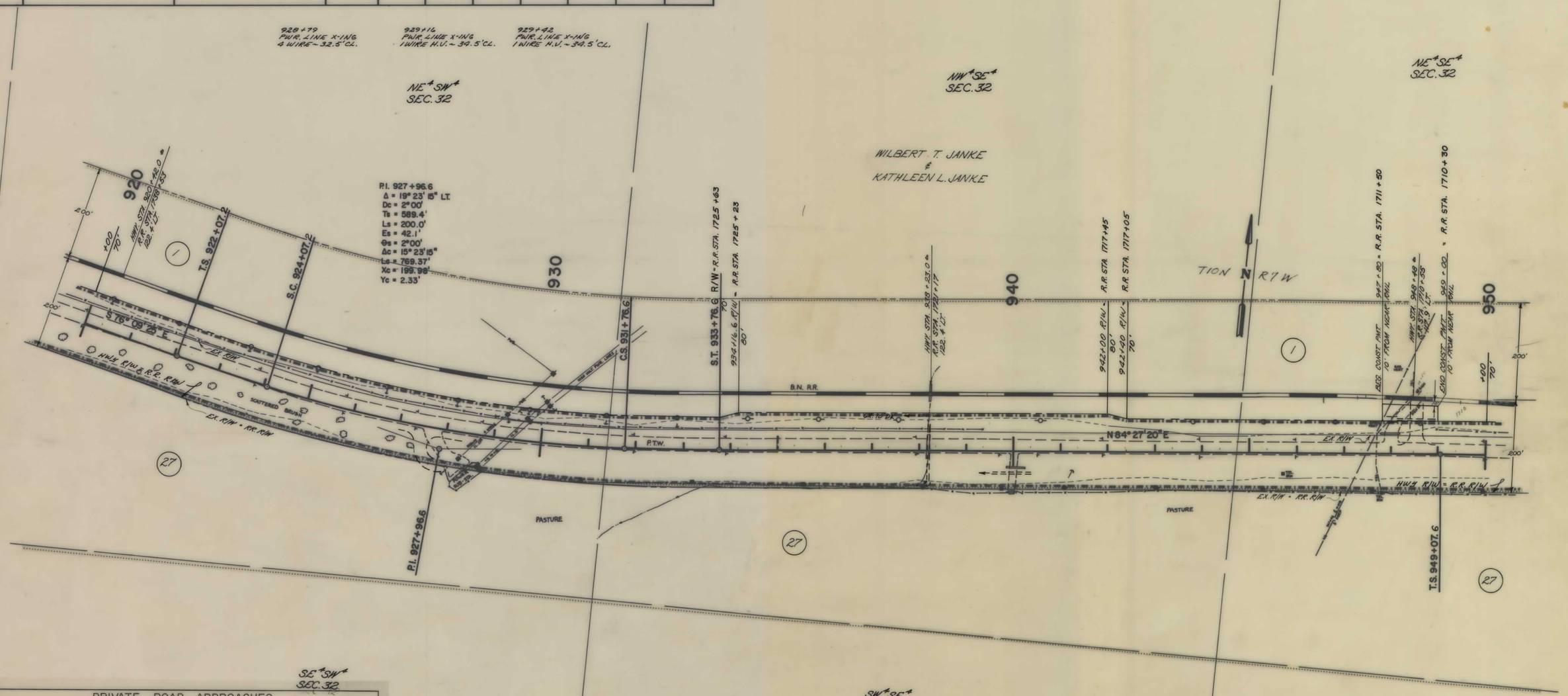

PRIVATE ROAD APPROACHES

PARCELS SERVED	NUMBER OF APPROACHES	SIDE LT / RT	MOVABLE APPROACHES (1) LIMITS From Station	MOVABLE APPROACHES (1) LIMITS To Station	JOINT-USE APPROACHES (2) FIXED LOCATION Station
1	SEE SHEET 23				
27	SEE SHEET 14				

NOTES :
(1) Exact road approach location available at the District Office of the Montana Department of Highways at Butte, Montana
(2) Joint-Use road approach relocations "RESTRICTED"
(See Sheet No. 2 for details)

NOTE
CONSTRUCTION LIMITS INCLUDE BACKSLOPE ROUNDING

BACKSLOPE LIMITS INCLUDE ROUNDING
CONSTRUCTION LIMITS
TOP OF CUT
TOE OF FILL

MAP TRANS. TO R/W
MAP REVISED 12-10-87
FHWA APPROVAL 5-4-87

STATE OF MONTANA
DEPARTMENT OF HIGHWAYS
LAND REQUIRED FOR RIGHT OF WAY
POWELL COUNTY
SCALE 1" = 100' MAP COMPLETED

F 8-1(12)11 SHT 13 OF 23

STATE	PROJECT NO.	SHEET NO.	TOTAL SHEETS
MONT.	F 8-1(12)11	14	23

AVON - ELLISTON

OWNERSHIPS

PARCEL	NAME	ADDRESS	TOTAL AREA	GROSS R/W AREA	P.T.W. AREA	AREA TO BE ACQUIRED	REMAINDER LEFT	REMAINDER RIGHT	CONST. PERM AREA	CONST. EASE AREA
1	BURLINGTON NORTHERN RAILROAD			SEE	SHEET	#23				
27	WILBERT T. & KATHLEEN JANKE			0.95 Ac.	0.31 Ac.	0.64 Ac.				
28	HEIRS of JOHN J. SENECAL DECEASED			SEE	SHEET	#16				
28A	HEIRS of JOHN J. SENECAL DECEASED			SEE	SHEET	#15				

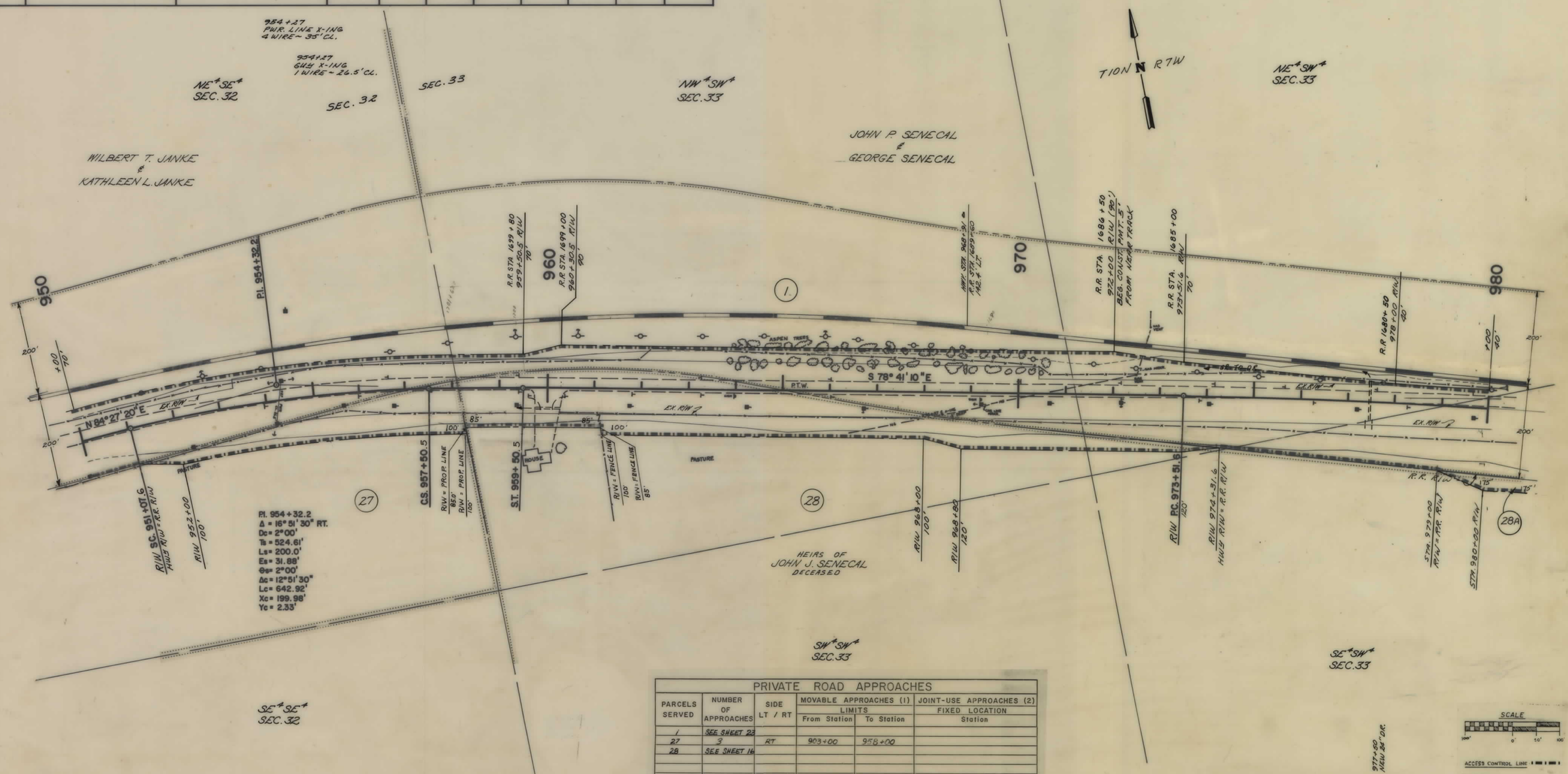

PRIVATE ROAD APPROACHES

PARCELS SERVED	NUMBER OF APPROACHES	SIDE LT / RT	MOVABLE APPROACHES (1) LIMITS From Station	MOVABLE APPROACHES (1) LIMITS To Station	JOINT-USE APPROACHES (2) FIXED LOCATION Station
1	SEE SHEET 23				
27	3	RT	903+00	958+00	
28	SEE SHEET 16				

NOTES :
(1) Exact road approach location available at the District Office of the Montana Department of Highways at Butte, Montana
(2) Joint-Use road approach relocations "RESTRICTED"
(See Sheet No. 2 for details)

NOTE

CONSTRUCTION LIMITS INCLUDE BACKSLOPE ROUNDING

BACKSLOPE LIMITS INCLUDE ROUNDING
CONSTRUCTION LIMITS
TOP OF CUT
TOE OF FILL

MAP TRANS. TO R/W
MAP REVISED 8-12-87, 8-25-87, 12-10-87, 9-21-88, 11-7-88, 1-16-89
FHWA APPROVAL 5-4-87

STATE OF MONTANA
DEPARTMENT OF HIGHWAYS
LAND REQUIRED FOR RIGHT OF WAY
POWELL COUNTY
SCALE 1" = 100' MAP COMPLETED

F 8-1(12)11 SHT 14 OF 23

STATE	PROJECT NO.	SHEET NO.	TOTAL SHEETS
MONT.	F 8-1(12)11	15	23

AVON - ELLISTON

OWNERSHIPS

PARCEL	NAME	ADDRESS	TOTAL AREA	GROSS R/W AREA	P.T.W. AREA	AREA TO BE ACQUIRED	REMAINDER LEFT	REMAINDER RIGHT	CONST. PERM AREA	CONST. EASE. AREA
1	BURLINGTON NORTHERN RAILROAD			SEE	SHEET	# 23				
28	HEIRS of JOHN J. SENECAL DECEASED			SEE	SHEET	# 16				
28A	HEIRS of JOHN J. SENECAL DECEASED					0.77 Acres				

PRIVATE ROAD APPROACHES

PARCELS SERVED	NUMBER OF APPROACHES	SIDE LT / RT	MOVABLE APPROACHES (1) LIMITS From Station	MOVABLE APPROACHES (1) LIMITS To Station	JOINT-USE APPROACHES (2) FIXED LOCATION Station
1	SEE SHEET 23				
28	SEE SHEET 16				

NOTES :
(1) Exact road approach location available at the District Office of the Montana Department of Highways at Butte, Montana
(2) Joint-Use road approach relocations "RESTRICTED"
(See Sheet No. 2 for details)

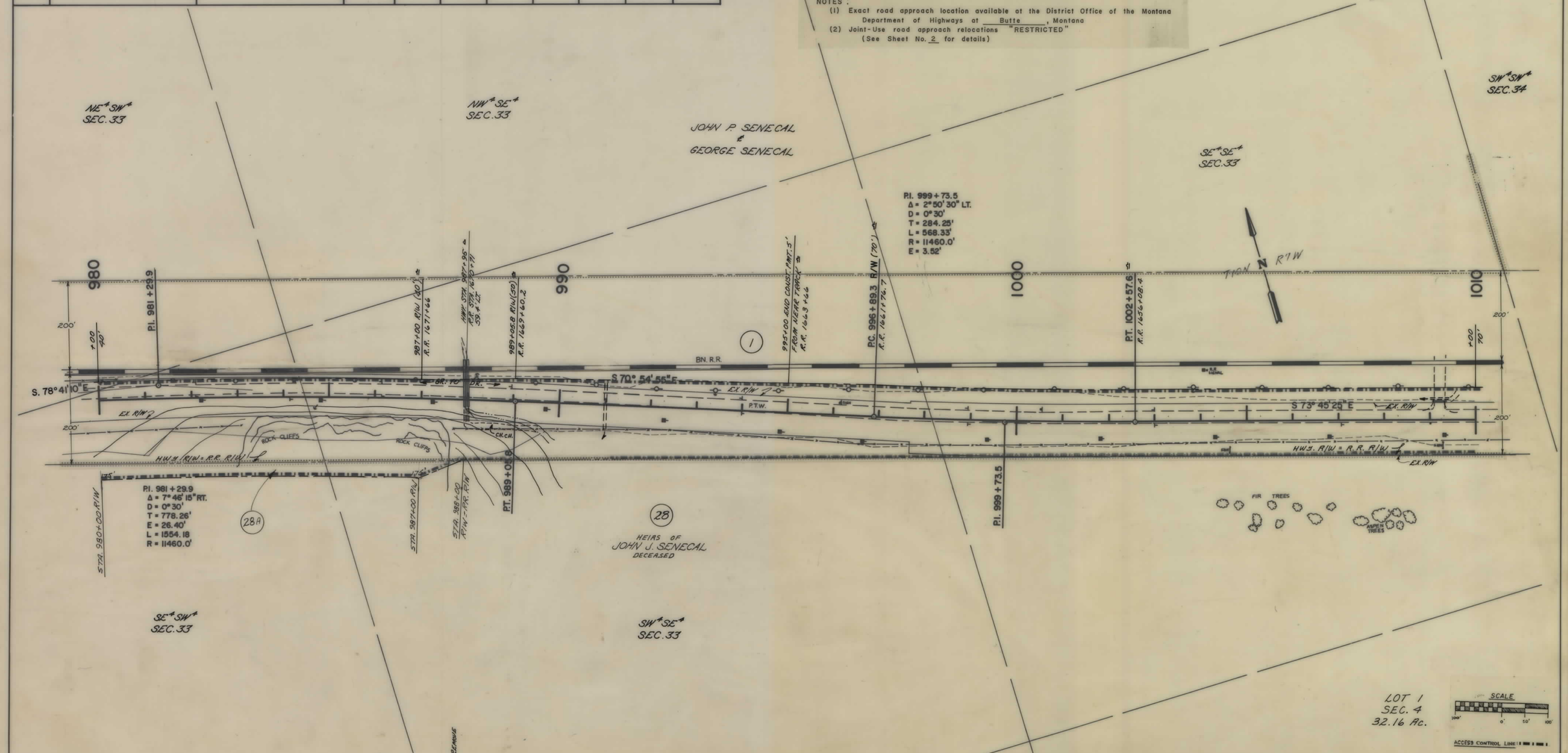

NOTE
CONSTRUCTION LIMITS INCLUDE BACKSLOPE ROUNDING

BACKSLOPE LIMITS INCLUDE ROUNDING
CONSTRUCTION LIMITS
TOP OF CUT
TOE OF FILL
MAP TRANS. TO R/W
MAP REVISED 7-9-87, 8-25-87, 12-10-87, 11-7-88
FHWA APPROVAL 5-4-87

STATE OF MONTANA
DEPARTMENT OF HIGHWAYS
LAND REQUIRED FOR RIGHT OF WAY
POWELL COUNTY
SCALE 1" = 100' MAP COMPLETED

F 8-1(12)11 SHT 15 OF 23

STATE	PROJECT NO.	SHEET NO.	TOTAL SHEETS
MONT.	F 8-1(12)11	16	23

AVON - ELLISTON

OWNERSHIPS

PARCEL	NAME	ADDRESS	TOTAL AREA	GROSS R/W AREA	P.T.W. AREA	AREA TO BE ACQUIRED	REMAINDER LEFT	REMAINDER RIGHT	CONST. PERM AREA	CONST. EASE. AREA
1	BURLINGTON NORTHERN RAILROAD			SEE	SHEET	# 23				
28	HEIRS of JOHN J. SENECAL DECEASED			2.98 Ac.	1.54 Ac.	1.44 Ac.				
29	JOHN BECK			SEE	SHEET	# 18				

PRIVATE ROAD APPROACHES

PARCELS SERVED	NUMBER OF APPROACHES	SIDE LT / RT	MOVABLE APPROACHES (1) LIMITS From Station	MOVABLE APPROACHES (1) LIMITS To Station	JOINT-USE APPROACHES (2) FIXED LOCATION Station
1	SEE SHEET 23				
28	1	RT	959+00	1011+80	
28 & 29	1	RT			1011+80
29	SEE SHEET 18				

NOTES :
(1) Exact road approach location available at the District Office of the Montana Department of Highways at Butte, Montana
(2) Joint-Use road approach relocations "RESTRICTED" (See Sheet No. 2 for details)

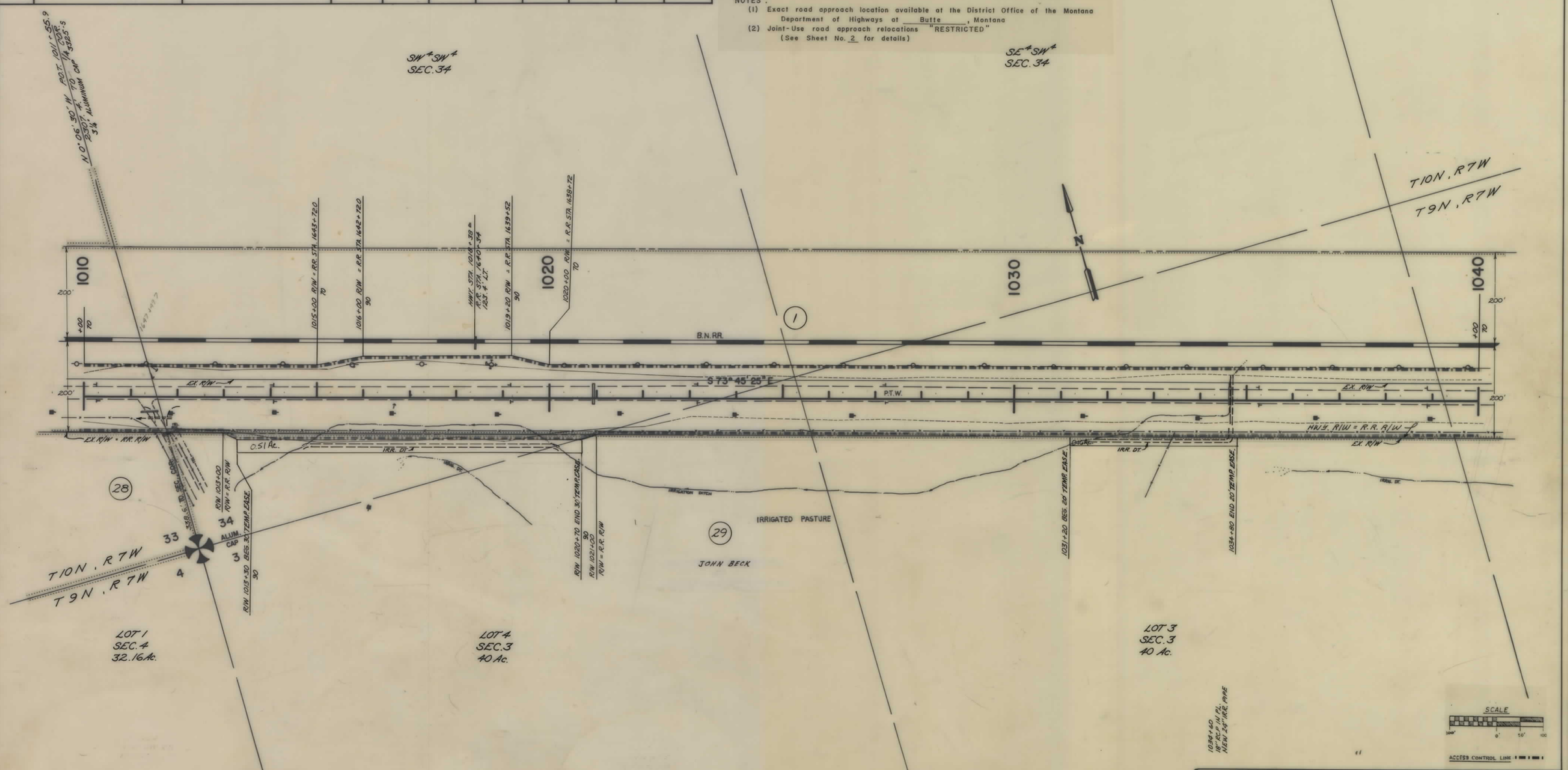

NOTE

CONSTRUCTION LIMITS INCLUDE BACKSLOPE ROUNDING

BACKSLOPE LIMITS INCLUDE ROUNDING
CONSTRUCTION LIMITS
TOP OF CUT
TOE OF FILL

MAP TRANS: TO R/W
MAP REVISED 7-13-87, 8-25-87, 12-10-87, 2-4-87, 9-21-88, 1-16-89
FHWA APPROVAL 5-4-87

STATE OF MONTANA
DEPARTMENT OF HIGHWAYS
LAND REQUIRED FOR RIGHT OF WAY
POWELL COUNTY
SCALE 1" = 100' MAP COMPLETED

F 8-1(12)11 SHT 16 OF 23

STATE	PROJECT NO.	SHEET NO.	TOTAL SHEETS
MONT.	F 8-1(12)11	17	23

AVON - ELLISTON

OWNERSHIPS

PARCEL	NAME	ADDRESS	TOTAL AREA	GROSS R/W AREA	P.T.W. AREA	AREA TO BE ACQUIRED	REMAINDER LEFT	REMAINDER RIGHT	CONST. PERM AREA	CONST. EASE. AREA
1	BURLINGTON NORTHERN RAILROAD			SEE	SHEET	#23				
29	JOHN BECK			SEE	SHEET	#18				

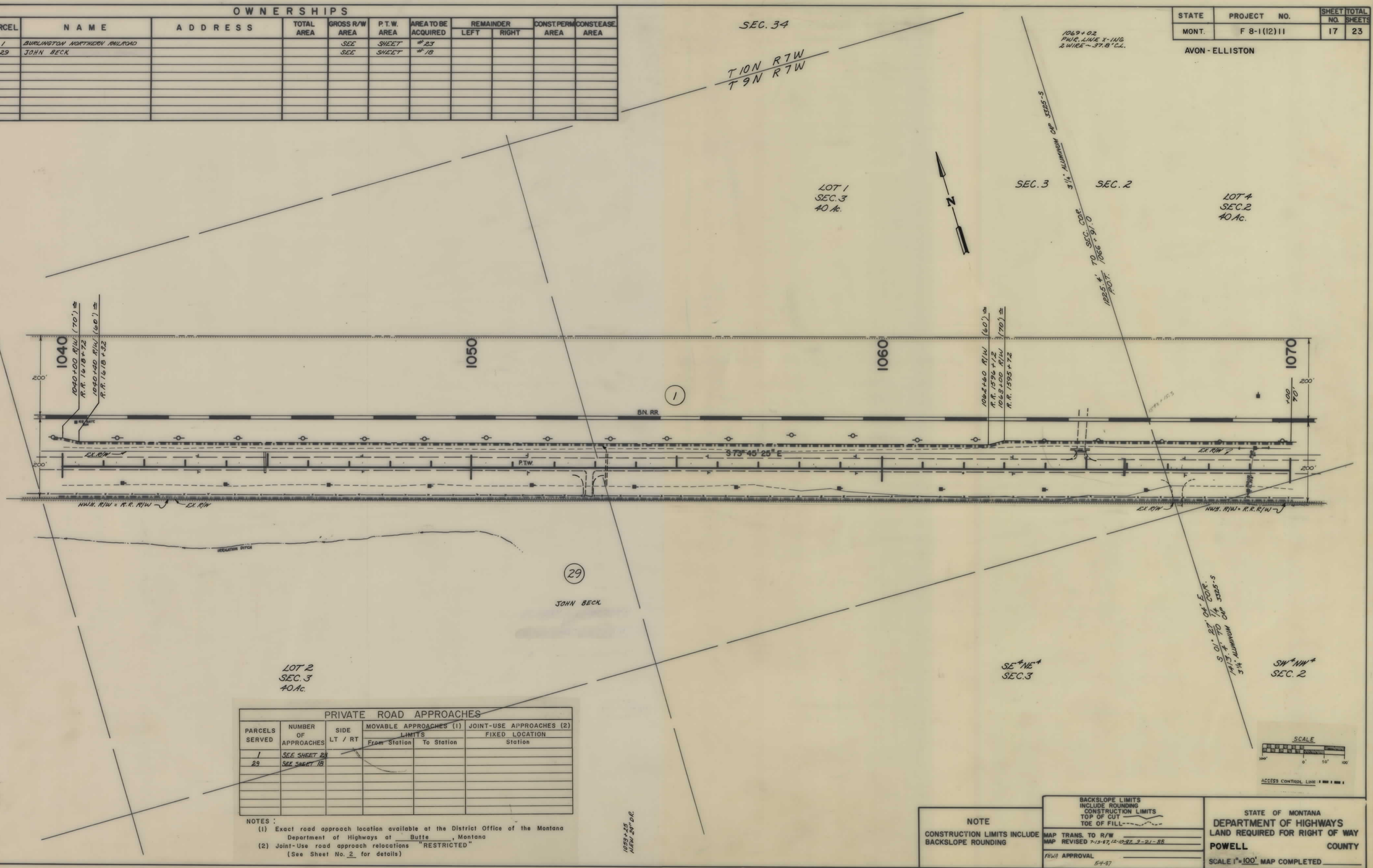

PRIVATE ROAD APPROACHES

PARCELS SERVED	NUMBER OF APPROACHES	SIDE LT / RT	MOVABLE APPROACHES (1) LIMITS From Station	MOVABLE APPROACHES (1) LIMITS To Station	JOINT-USE APPROACHES (2) FIXED LOCATION Station
1	SEE SHEET 23				
29	SEE SHEET 18				

NOTES :
(1) Exact road approach location available at the District Office of the Montana Department of Highways at Butte, Montana
(2) Joint-Use road approach relocations "RESTRICTED"
(See Sheet No. 2 for details)

NOTE
CONSTRUCTION LIMITS INCLUDE BACKSLOPE ROUNDING

BACKSLOPE LIMITS INCLUDE ROUNDING
CONSTRUCTION LIMITS
TOP OF CUT
TOE OF FILL

MAP TRANS. TO R/W
MAP REVISED 7-13-87, 12-10-87, 9-21-88
FHWA APPROVAL
54-87

STATE OF MONTANA
DEPARTMENT OF HIGHWAYS
LAND REQUIRED FOR RIGHT OF WAY
POWELL COUNTY
SCALE 1" = 100' MAP COMPLETED

F 8-1(12)11 SHT 17 OF 23

STATE	PROJECT NO.	SHEET NO.	TOTAL SHEETS
MONT.	F 8-1(12)11	18	23

AVON - ELLISTON

OWNERSHIPS

PARCEL	NAME	ADDRESS	TOTAL AREA	GROSS R/W AREA	P.T.W. AREA	AREA TO BE ACQUIRED	REMAINDER LEFT	REMAINDER RIGHT	CONST. PERM. AREA	TEMP. EASE. AREA
1	BURLINGTON NORTHERN RAILROAD			SEE	SHEET	# 23				
29	JOHN BECK			1.62 Ac.	0	1.62 Ac.				0.88 Ac.
30	JUSTINA S. & ELIZABETH DOUGHERTY			SEE	SHEET	# 19				

PRIVATE ROAD APPROACHES

PARCELS SERVED	NUMBER OF APPROACHES	SIDE LT / RT	MOVABLE APPROACHES (1) LIMITS From Station	To Station	JOINT-USE APPROACHES (2) FIXED LOCATION Station
1	SEE SHEET 23				
29	4	RT	1011+80	1094+00	
29					SEE SHEET 16
30	SEE SHEET 19				

NOTES :
(1) Exact road approach location available at the District Office of the Montana Department of Highways at Butte, Montana
(2) Joint-Use road approach relocations "RESTRICTED" (See Sheet No. 2 for details)

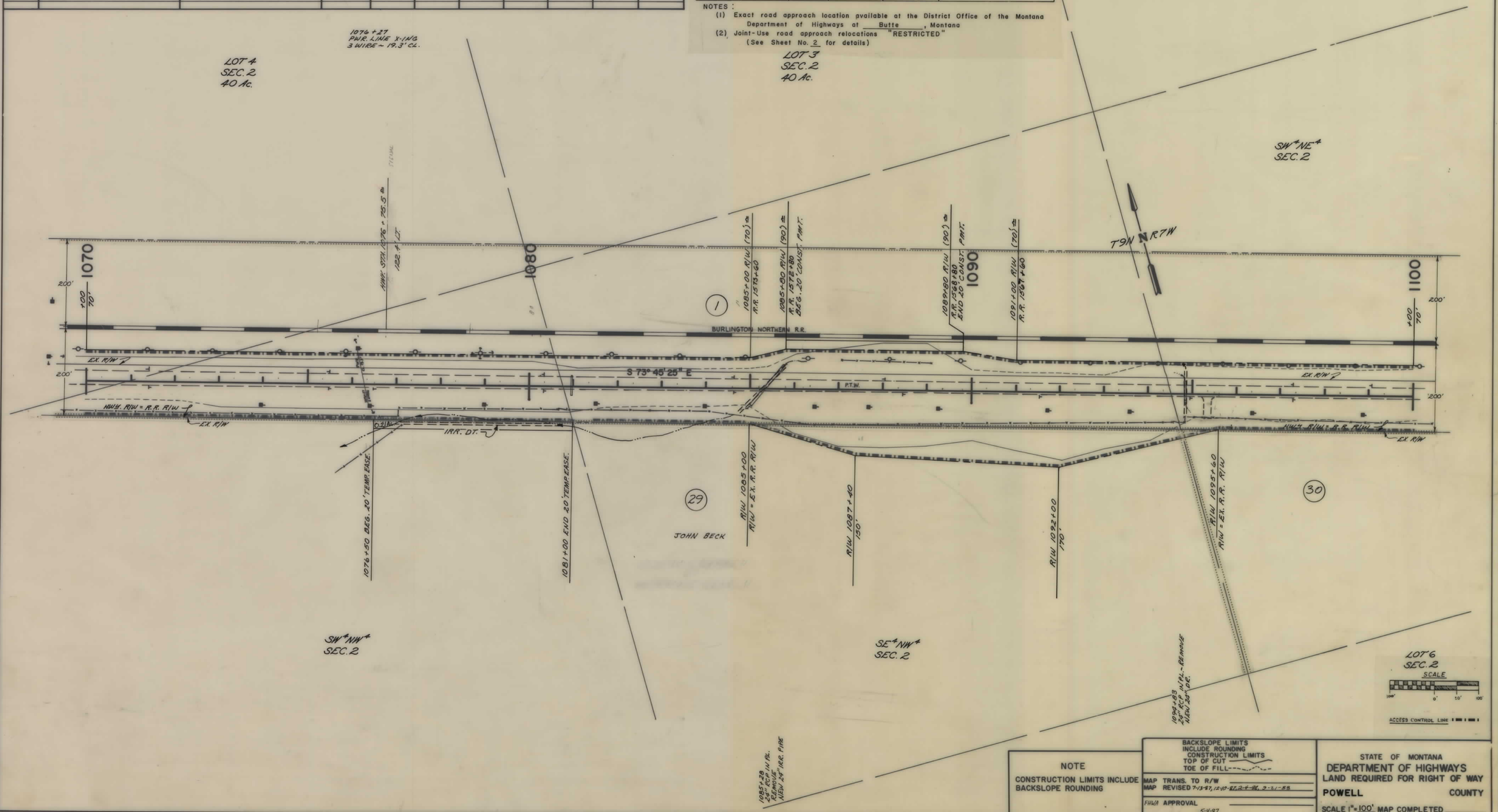

NOTE
CONSTRUCTION LIMITS INCLUDE BACKSLOPE ROUNDING

BACKSLOPE LIMITS INCLUDE ROUNDING
CONSTRUCTION LIMITS
TOP OF CUT
TOE OF FILL

MAP TRANS. TO R/W
MAP REVISED 7-13-87, 12-10-87, 2-4-88, 2-21-88

FHWA APPROVAL 5-4-87

STATE OF MONTANA
DEPARTMENT OF HIGHWAYS
LAND REQUIRED FOR RIGHT OF WAY
POWELL COUNTY
SCALE 1" = 100' MAP COMPLETED

F 8-1(12)11 SHT 18 OF 23

STATE	PROJECT NO.	SHEET NO.	TOTAL SHEETS
MONT.	F 8-1(12)11	19	23

AVON - ELLISTON

OWNERSHIPS

PARCEL	NAME	ADDRESS	TOTAL AREA	GROSS R/W AREA	P.T.W. AREA	AREA TO BE ACQUIRED	REMAINDER LEFT	REMAINDER RIGHT	CONST. PERM. AREA	CONST. EASE. AREA
1	BURLINGTON NORTHERN RAILROAD			SEE	SHEET	#23				
30	JUSTINA S. & ELIZABETH DOUGHERTY			0.02 Ac.	0	0.02 Ac.				
31	MILLARD M. & SHARON K. HINER		LIMITED	ACCESS	NEGOCIATIONS	ONLY				
32	DELETED									
33	DELETED									
34	DELETED									
35	DELETED									
36	DELETED									
37	DELETED									

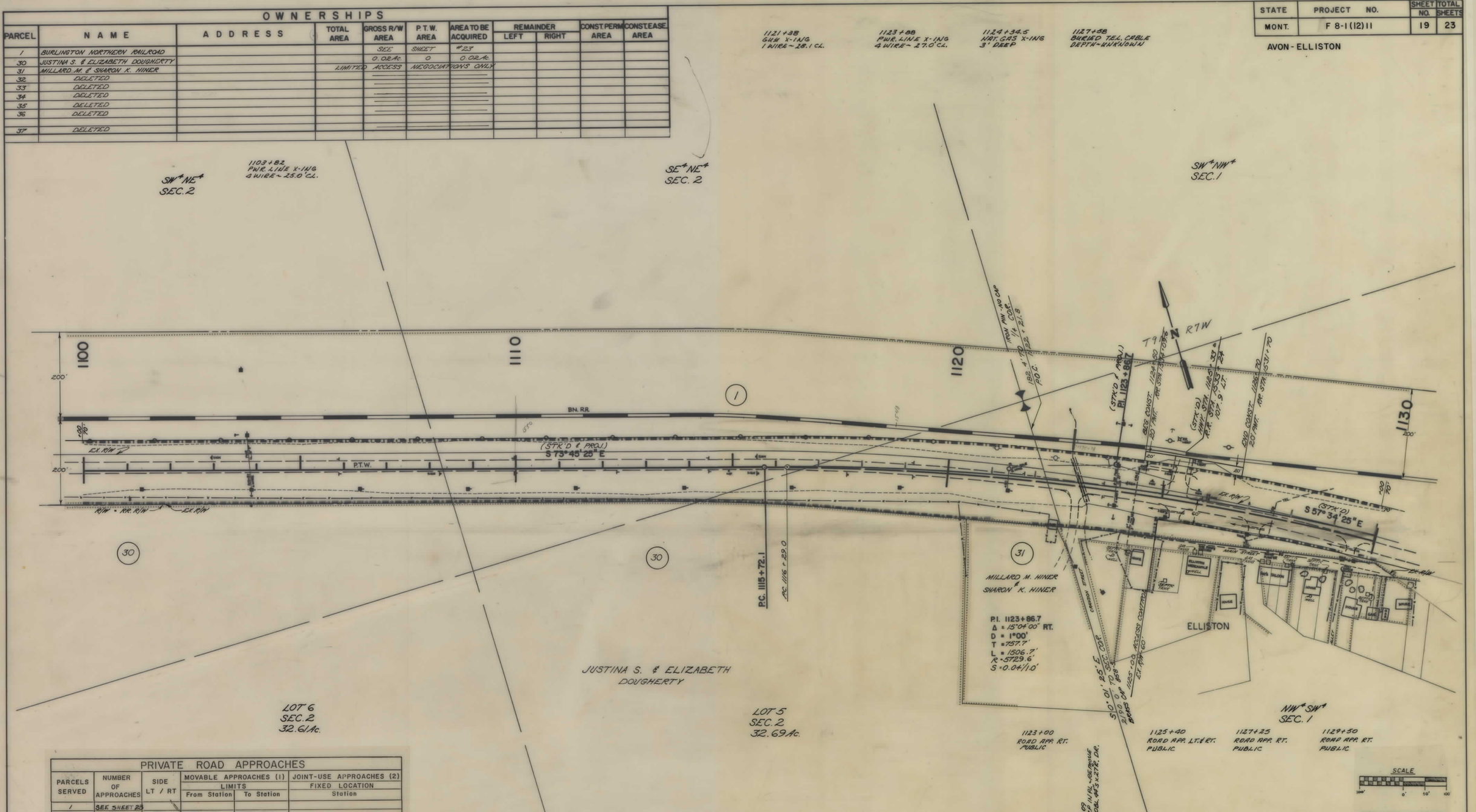

PRIVATE ROAD APPROACHES

PARCELS SERVED	NUMBER OF APPROACHES	SIDE LT / RT	MOVABLE APPROACHES (1) LIMITS From Station	MOVABLE APPROACHES (1) LIMITS To Station	JOINT-USE APPROACHES (2) FIXED LOCATION Station
1	SEE SHEET 23				
30	2	RT	1095+00	1120+00	
31					

NOTES :

(1) Exact road approach location available at the District Office of the Montana Department of Highways at Butte, Montana

(2) Joint-Use road approach relocations "RESTRICTED" (See Sheet No. 2 for details)

NOTE

CONSTRUCTION LIMITS INCLUDE BACKSLOPE ROUNDING

BACKSLOPE LIMITS INCLUDE ROUNDING
CONSTRUCTION LIMITS
TOP OF CUT
TOE OF FILL

MAP TRANS. TO R/W
MAP REVISED 6-16-87, 8-14-87, 12-10-87, 2-21-88

FHWA APPROVAL 5-4-87

STATE OF MONTANA
DEPARTMENT OF HIGHWAYS
LAND REQUIRED FOR RIGHT OF WAY
POWELL COUNTY

SCALE 1" = 100' MAP COMPLETED

F 8-1(12)11 SHT 19 OF 23

OWNERSHIPS

PARCEL	NAME	ADDRESS	TOTAL AREA	GROSS R/W AREA	P.T.W. AREA	AREA TO BE ACQUIRED	REMAINDER LEFT	REMAINDER RIGHT	CONST. PERM. AREA	EASE. AREA
1	BURLINGTON NORTHERN RAILROAD			SEE	SHEET	# 23				
37	DELETED			—	—	—				
38	DELETED			—	—	—				
39	DELETED			—	—	—				
40	AMANDA LINDQUIST, ESTATE		LIMITED	ACCESS	NEGOCIATIONS					
41	WILLIAM BALLOU PIERCE		"	"	"					
42	ALFRED H. & WILLIAM B. PIERCE		"	"	"					
43	ALICE M. AND RONALD W. LINDQUIST		"	"	"					
44	MICHAEL A. LINDQUIST			0.62 Ac.	0.52 Ac.	0.10 Ac.				
45	HENRY & HILMA LAURI			SEE	SHEET	# 21				

PRIVATE ROAD APPROACHES

PARCELS SERVED	NUMBER OF APPROACHES	SIDE LT / RT	MOVABLE APPROACHES (1) LIMITS From Station	MOVABLE APPROACHES (1) LIMITS To Station	JOINT-USE APPROACHES (2) FIXED LOCATION Station
1	SEE SHEET 23				
40	1	RT			1133+45
41 & 42	1	RT			1137+38
43 & 44	1				1145+75
45	SEE SHEET 21				

NOTES:
(1) Exact road approach location available at the District Office of the Montana Department of Highways at Butte, Montana
(2) Joint-Use road approach relocations "RESTRICTED" (See Sheet No. 2 for details)

STATE	PROJECT NO.	SHEET NO.	TOTAL SHEETS
MONT.	F 8-1(12)11	20	23

AVON - ELLISTON

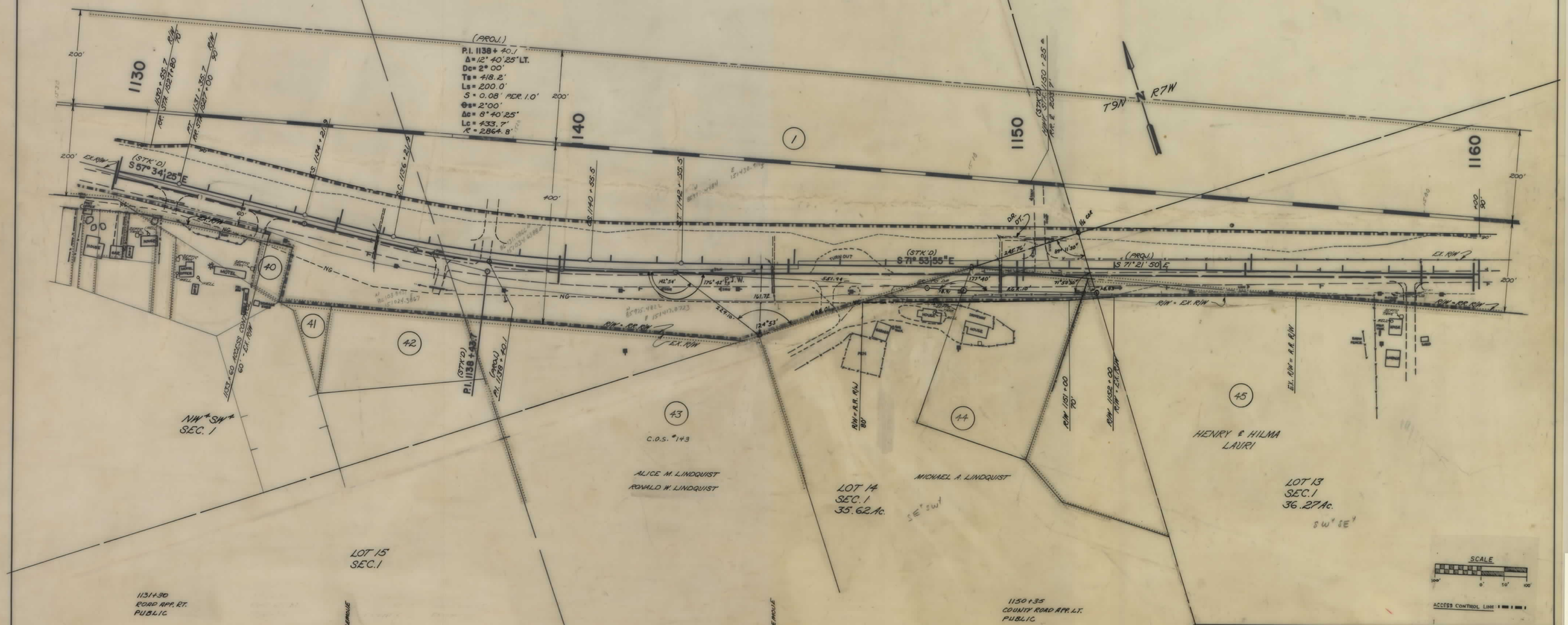

NOTE
CONSTRUCTION LIMITS INCLUDE BACKSLOPE ROUNDING

BACKSLOPE LIMITS INCLUDE ROUNDING
CONSTRUCTION LIMITS
TOP OF CUT
TOE OF FILL

MAP TRANS. TO R/W
MAP REVISED 6-30-87, 8-12-87, 8-25-87, 11-4-87, 11-18-87, 12-8-87, 1-22-88, 2-5-88, 2-2-89
FHWA APPROVAL
5-4-87

STATE OF MONTANA
DEPARTMENT OF HIGHWAYS
LAND REQUIRED FOR RIGHT OF WAY
POWELL COUNTY
SCALE 1" = 100' MAP COMPLETED

F 8-1(12)11 SHT 20 OF 23

STATE	PROJECT NO.	SHEET NO.	TOTAL SHEETS
MONT.	F 8-1(12)11	21	23

AVON - ELLISTON

OWNERSHIPS

PARCEL	NAME	ADDRESS	TOTAL AREA	GROSS R/W AREA	P.T.W. AREA	AREA TO BE ACQUIRED	REMAINDER LEFT	REMAINDER RIGHT	CONST. PERM. AREA	CONST. EASE. AREA
1	BURLINGTON NORTHERN RAILROAD			SEE	SHEET	# 23				
45	HENRY & HILMA LAURI			0.26 Ac.	0.25 Ac.	0.01 Ac.				
46	MAX G. & WILMA L. SMITH		LIMITED	ACCESS	NEGOCIATIONS					
47	JOHN BECK		"	"	"					
48	SAM W. & ETHEL WHITE		"	"	"					

PRIVATE ROAD APPROACHES

PARCELS SERVED	NUMBER OF APPROACHES	SIDE LT / RT	MOVABLE APPROACHES (1) LIMITS From Station	MOVABLE APPROACHES (1) LIMITS To Station	JOINT-USE APPROACHES (2) FIXED LOCATION Station
1	SEE SHEET 23				
45	1		1151+60	1171+80	
46					
47					
48	SEE SHEET 22				

NOTES :
(1) Exact road approach location available at the District Office of the Montana Department of Highways at Butte, Montana
(2) Joint-Use road approach relocations "RESTRICTED"
(See Sheet No. 2 for details)

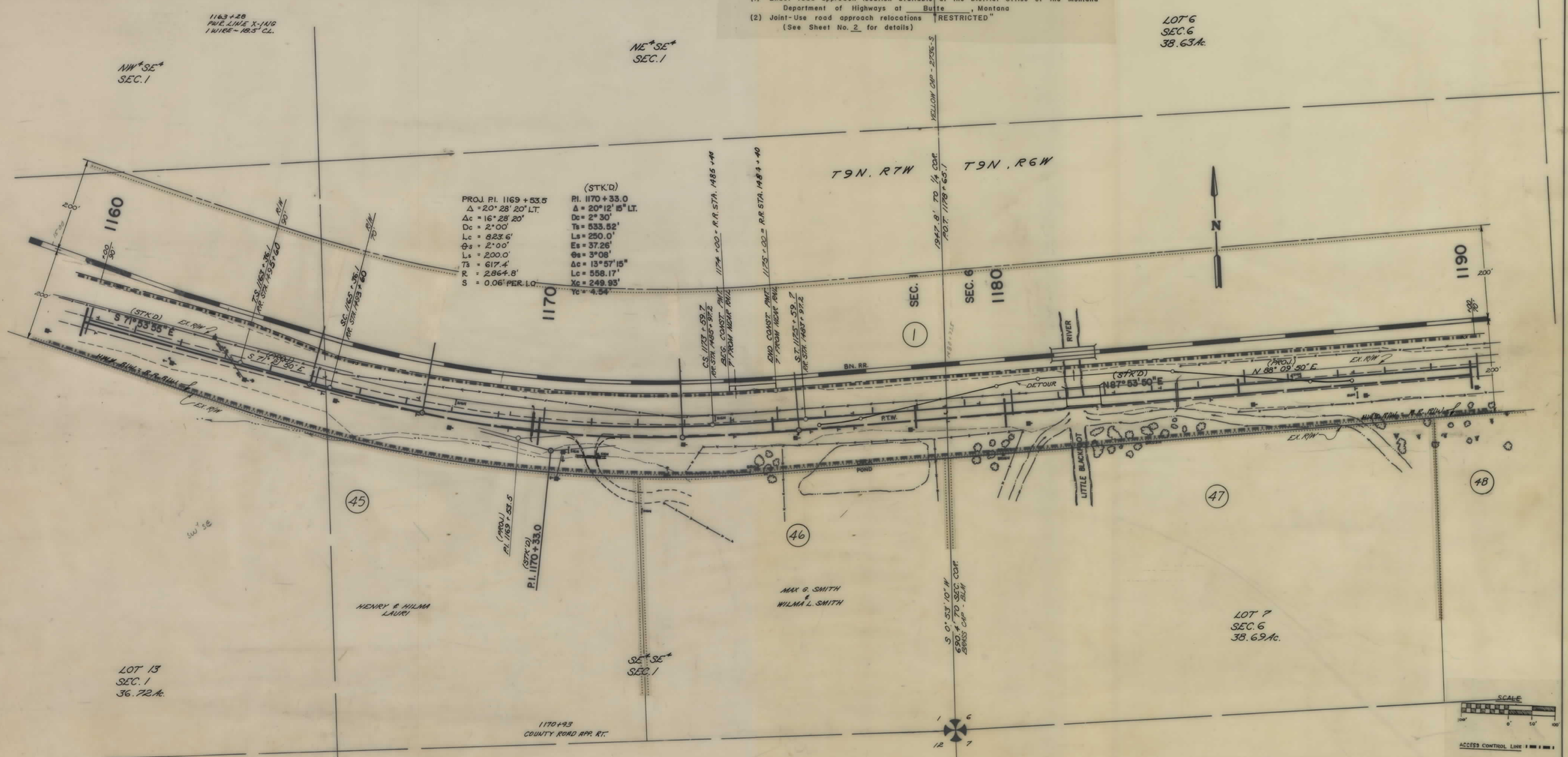

NOTE
CONSTRUCTION LIMITS INCLUDE BACKSLOPE ROUNDING

BACKSLOPE LIMITS INCLUDE ROUNDING
CONSTRUCTION LIMITS
TOP OF CUT
TOE OF FILL

MAP TRANS. TO R/W
MAP REVISED 7-4-87, 7-13-87, 12-10-87, 1-18-88, 2-21-88

FHWA APPROVAL
5-4-87

STATE OF MONTANA
DEPARTMENT OF HIGHWAYS
LAND REQUIRED FOR RIGHT OF WAY
POWELL COUNTY
SCALE 1" = 100' MAP COMPLETED

F 8-1(12)11 SHT 21 OF 23

STATE	PROJECT NO.	SHEET NO.	TOTAL SHEETS
MONT.	F 8-1(12)11	22	23

AVON - ELLISTON

OWNERSHIPS

PARCEL	NAME	ADDRESS	TOTAL AREA	GROSS R/W AREA	P.T.W. AREA	AREA TO BE ACQUIRED	REMAINDER LEFT	REMAINDER RIGHT	CONST. PERM AREA	CONST. EASE AREA
1	BURLINGTON NORTHERN RAILROAD			SEE	SHEET	#23				
48	SAM W. & ETHEL WHITE		LIMITED	ACCESS	NEGOCIATIONS					
49	JOANNE L. JOHNSON		"		"	"				
50	JERRY E. & DORTHY J. HORNE		"		"	"				
51	EDNA VORHIS		"		"	"				
52	SAM W. WHITE			SEE	SHEET	#23				
53	JAMES W. OFFEN & IDA OFFEN			0.02 Ac.	0	0.02 Ac.				
54	FRANK TILLO & MILDRED TILLO			SEE	SHEET	#23				

1208+78.8
BURIED TEL. CABLE X-ING
DEPTH - UNKNOWN

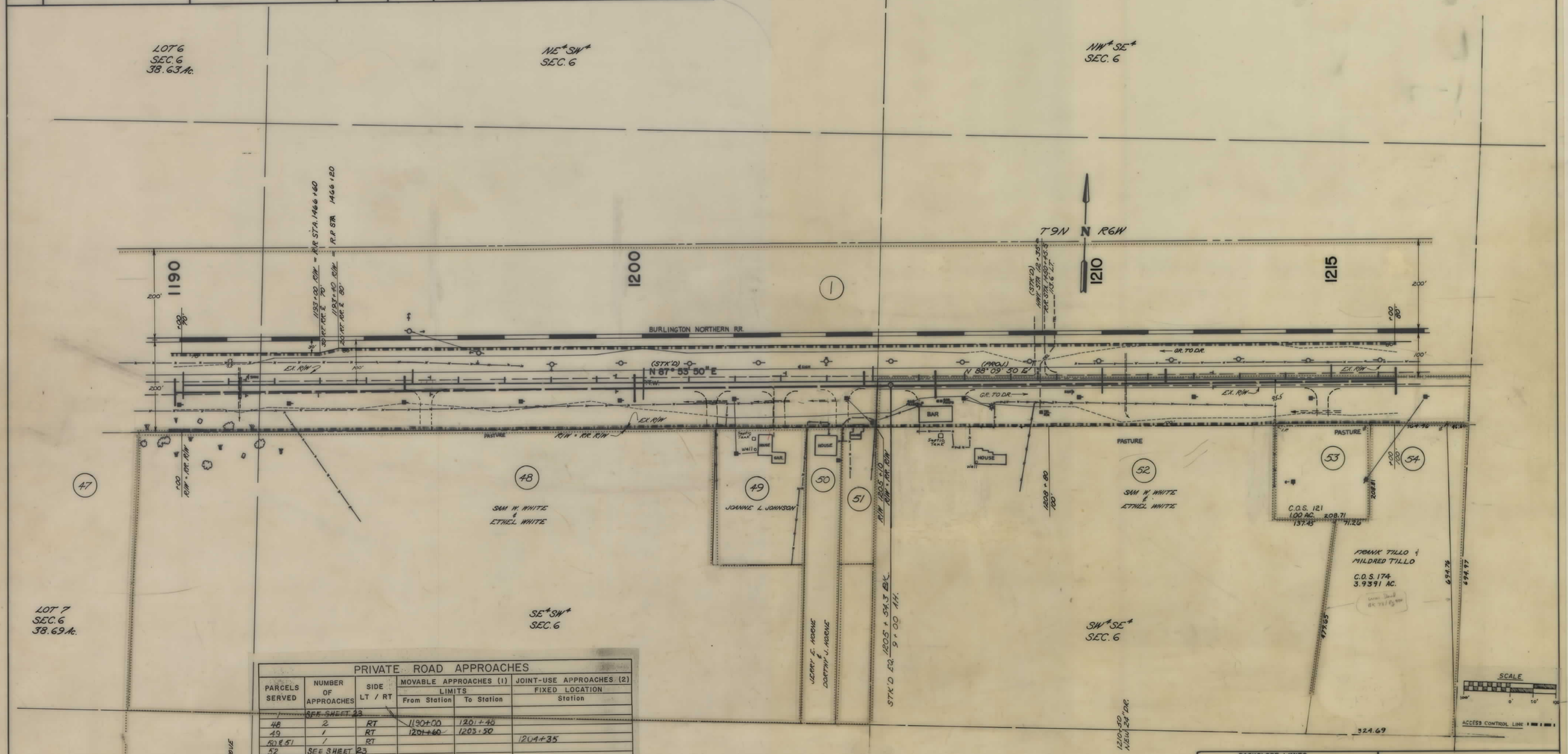

PRIVATE ROAD APPROACHES

PARCELS SERVED	NUMBER OF APPROACHES	SIDE LT / RT	MOVABLE APPROACHES (1) LIMITS From Station	MOVABLE APPROACHES (1) LIMITS To Station	JOINT-USE APPROACHES (2) FIXED LOCATION Station
1	SEE SHEET 23				
48	2	RT	1190+00	1201+40	
49	1	RT	1201+60	1203+50	
50 & 51	1	RT			1204+35
52	SEE SHEET 23				
53	SEE SHEET 23				
54	SEE SHEET 23				

NOTES :
(1) Exact road approach location available at the District Office of the Montana Department of Highways at Butte, Montana
(2) Joint-Use road approach relocations "RESTRICTED"
(See Sheet No. 2 for details)

1191+26
18" RCP IN PL. - REMOVE
NEW 24" DR.

NOTE
CONSTRUCTION LIMITS INCLUDE BACKSLOPE ROUNDING

BACKSLOPE LIMITS INCLUDE ROUNDING
CONSTRUCTION LIMITS
TOP OF CUT
TOE OF FILL

MAP TRANS. TO R/W
MAP REVISED 6-8-87, 7-1-87, 9-21-87, 10-22-87, 12-10-87, 3-21-88
FHWA APPROVAL 5-4-87

STATE OF MONTANA
DEPARTMENT OF HIGHWAYS
LAND REQUIRED FOR RIGHT OF WAY
POWELL COUNTY
SCALE 1" = 100' MAP COMPLETED

F 8-1(12)11 SHT 22 OF 23

STATE	PROJECT NO.	SHEET NO.	TOTAL SHEETS
MONT.	F 8-1(12)11	23	23

AVON - ELLISTON

OWNERSHIPS

PARCEL	NAME	ADDRESS	TOTAL AREA	GROSS R/W AREA	P.T.W. AREA	AREA TO BE ACQUIRED	REMAINDER LEFT	REMAINDER RIGHT	CONST. PERM AREA	CONST. EASE. AREA
1	BURLINGTON NORTHERN RAILROAD			*197.73 Ac.	*132.48 Ac.	*65.25 Ac.			3.66 Ac.	
52	SAM W. & ETHEL WHITE			3.05 Ac.	0.62 Ac.	2.43 Ac.				
54	FRANK TILLO & MILDRED TILLO			0.02 Ac.	0	0.02 Ac.				
55	R.V. RANCH COMPANY			0.01 Ac.	0	0.01 Ac.				

* AREAS ARE EASEMENT AREAS ONLY

PRIVATE ROAD APPROACHES

PARCELS SERVED	NUMBER OF APPROACHES	SIDE LT / RT	MOVABLE APPROACHES (1) LIMITS From Station	MOVABLE APPROACHES (1) LIMITS To Station	JOINT-USE APPROACHES (2) FIXED LOCATION Station
1	8	LT	601+36.9	1232+38.7	
52	1	RT	1205+30	1212+50	
53	1	RT	1214+00	1215+60	
54-55	1	RT			1218+05
55	1	RT	1218+05	1232+38.7	

NOTES :
(1) Exact road approach location available at the District Office of the Montana Department of Highways at Butte, Montana
(2) Joint-Use road approach relocations "RESTRICTED"
(See Sheet No. 2 for details)

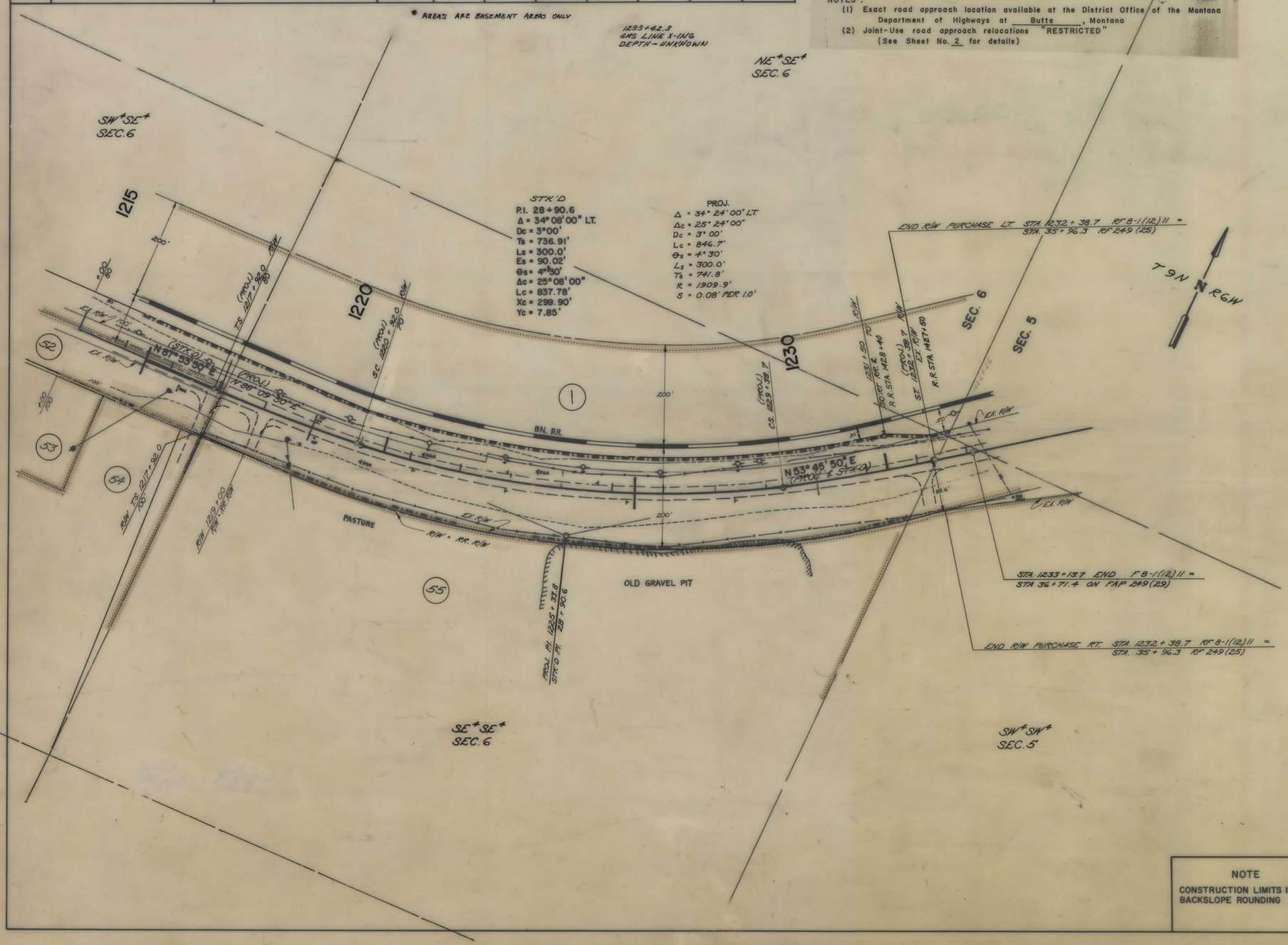

SCALE
100' 0' 50' 100'

ACCESS CONTROL LINE

NOTE
CONSTRUCTION LIMITS INCLUDE BACKSLOPE ROUNDING

BACKSLOPE LIMITS INCLUDE ROUNDING
CONSTRUCTION LIMITS
TOP OF CUT
TOE OF FILL

MAP TRANS. TO R/W
MAP REVISED 6-8-87, 7-9-87, 9-20-87, 10-22-87, 11-4-87, 11-19-87, 12-3-87, 1-13-88, 3-2-88
FHWA APPROVAL 5-4-87

STATE OF MONTANA
DEPARTMENT OF HIGHWAYS
LAND REQUIRED FOR RIGHT OF WAY
POWELL COUNTY
SCALE 1" = 100' MAP COMPLETED

F 8-1(12)11 SHT 23 OF 23