PLANS
NOT
TO
SCALE

FED. ROAD DIST. NO.	STATE OF MONTANA	FED. AID PROJECT NUMBERS CONST. NO.	EASEMENT NO.	STATE NO.	SHEET NO.	TOTAL SHEETS
8		LSF-1-257(5)	LSF-1-257(5)	257(5)	1	17

SECOND SECTION SCENIC ENHANCEMENT

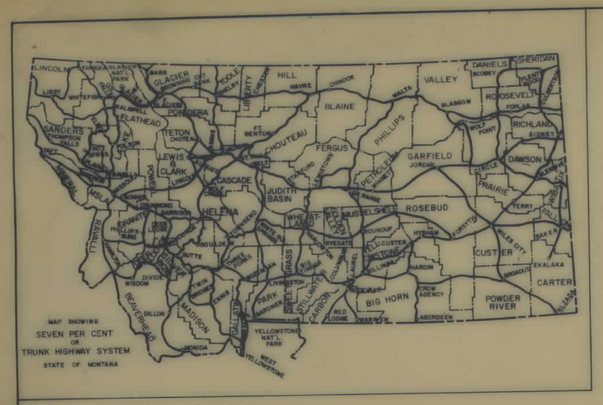

STATE OF MONTANA

DEPARTMENT OF HIGHWAYS

SCENIC EASEMENTS FOR

FEDERAL AID PROJECT NO. LSF-1-257(5)

HUNGRY HORSE - CORAM

CONVENTIONAL SIGNS

RIGHT OF WAY LINE
CENTERLINE (℄) OR PROJECTED LINE
STK'D. CENTERLINE
PARCEL NUMBER
OWNERSHIP BOUNDARY
R/W USE EXISTING R/W LT. OR RT.
PRESENT TRAVELED WAY (P.T.W.)
R/W LINE FENCED
RAILROAD R/W
CONSTRUCTION LIMITS — CUT — FILL
FENCE LINE
CONTROL OF ACCESS WITH FENCE
CONTROL OF ACCESS WITHOUT FENCE
GATE IN FENCE
CATTLE GUARD=24'
STATE & NATIONAL BORDER LINES
CITY OR TOWN LIMITS LINE
COUNTY LINE
RESERVATION LINE
TOWNSHIP & SECTION LINE
1/2 SECTION LINE
1/4 SECTION LINE
SECTION CORNER — FOUND — UNFOUND
1/4 SECTION COR.
1/16 SECTION COR.
CENTER OF SECTION
TELEPHONE OR TELEGRAPH POLES IN PLACE
POWER POLES IN PLACE
TEL. OR TEL. OR POWER POLES TO BE MOVED
NEW PIPES
OLD PIPES IN PLACE
OUTLET DITCH
INLET DITCH
DITCHES
CHANNEL CHANGES
BRIDGE
RAILROADS

INDEX

PARCEL NO.	OWNERSHIPS	SHEET NO.

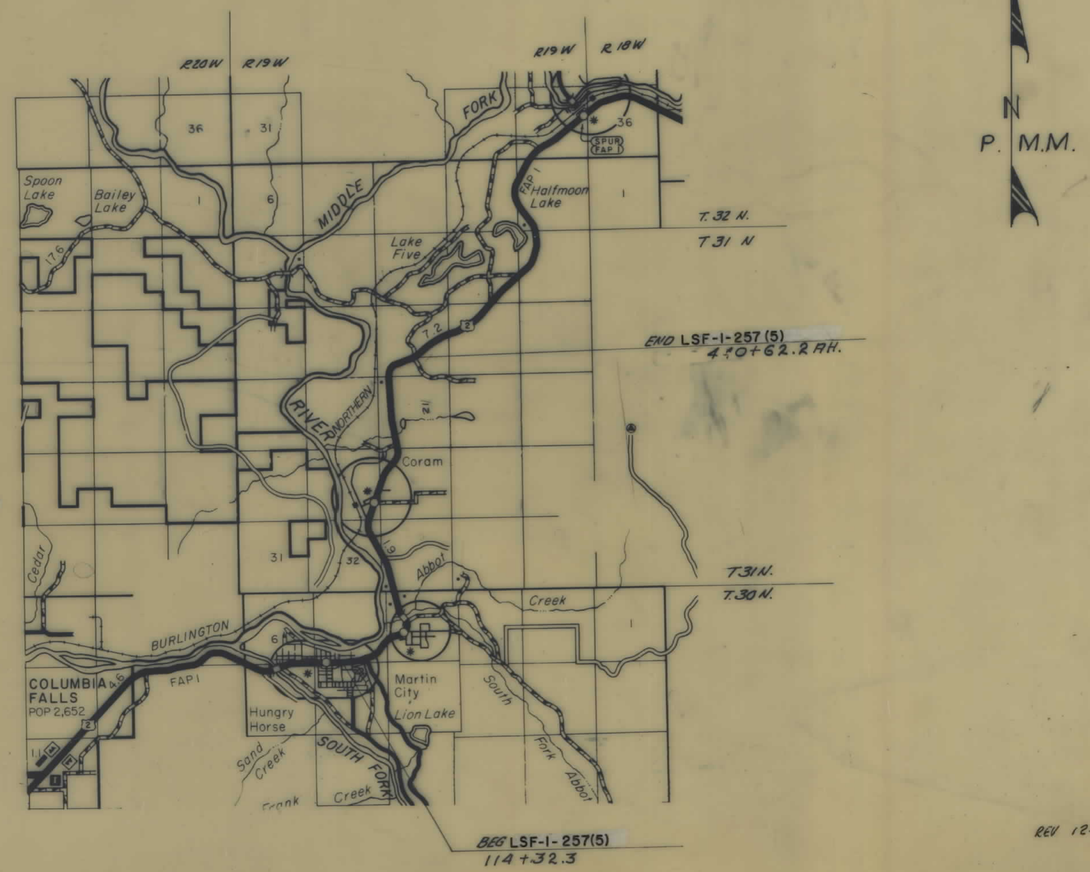

BEARING FROM HWY. PROJECT FAP 257F

REV 12-26-84

FHWA-4-10-78
STATE 3-7-78, 6-8-79

INDEX

PARCEL NO.	OWNERSHIPS	SHEET NO.
SE 26	LAVERNE O. WILLOWS	6
SE 27	DELETE	
SE 28	DELETE	
SE 29	DELETE	
SE 30	DELETE	
SE 31	WILLIAM E. WHEELER	7
SE 32	DELETE	
SE 33	DELETE	
SE 34	JAMES + ISABEL LITCHFIELD C/O SCHRODER	10 + 11
SE 35	DELETE	
SE 11	DELETE	
SE 12	DELETE	
SE 13	DELETE	
SE 14	FLATHEAD CO.	14
SE 15	DELETE	
SE 16	DELETE	
SE 17	DELETE	
SE 18	DELETE	
SE 19	EDWIN E + ELSIE O. EVANS	15
SE 20	DELETE	
SE 21	DELETE	
SE 22	GUS J. MACKOVIC	15 + 16
SE 23	EDWARD D. + VIOLET V. BREWSTER C/O NANCY A. FINCH	16
SE 24	DELETE	
SE 26	CATHY J. AUGARE (ET AL)	16
SE 36	DELETE	
SE 37	DELETE	
SE 38	DELETE	
SE 39	DELETE	

STATE OF MONTANA
DEPARTMENT OF HIGHWAYS

APPROVED: FEBRUARY 3 19 78

RONALD P. RICHARDS
DIRECTOR OF HIGHWAYS
BY: [signature]
ADMINISTRATOR
ENGINEERING DIVISION

MONTANA — JACK R. BECKERT 205 ES — REGISTERED PROFESSIONAL ENGINEER & LAND SURVEYOR

U.S. DEPARTMENT OF TRANSPORTATION
FEDERAL HIGHWAY ADMINISTRATION

APPROVED:

DIVISION ENGINEER — DATE

FED. ROAD DIST. NO.	STATE OF MONTANA	FED. AID PROJECT NUMBERS CONST. NO. + EASEMENT NO.	STATE NO.	SHEET NO.	TOTAL SHEETS
8		LSF-I- 257(5)	257(5)	2	17

SECOND SECTION SCENIC ENHANCEMENT

OWNERSHIPS

PARCEL	NAME	ADDRESS	TOTAL EASE. AREA	GROSS EASE. AREA	P. T. W. AREA	AREA TO BE ACQUIRED	REMAINDER LEFT	REMAINDER RIGHT	CONST. PERMIT AREA

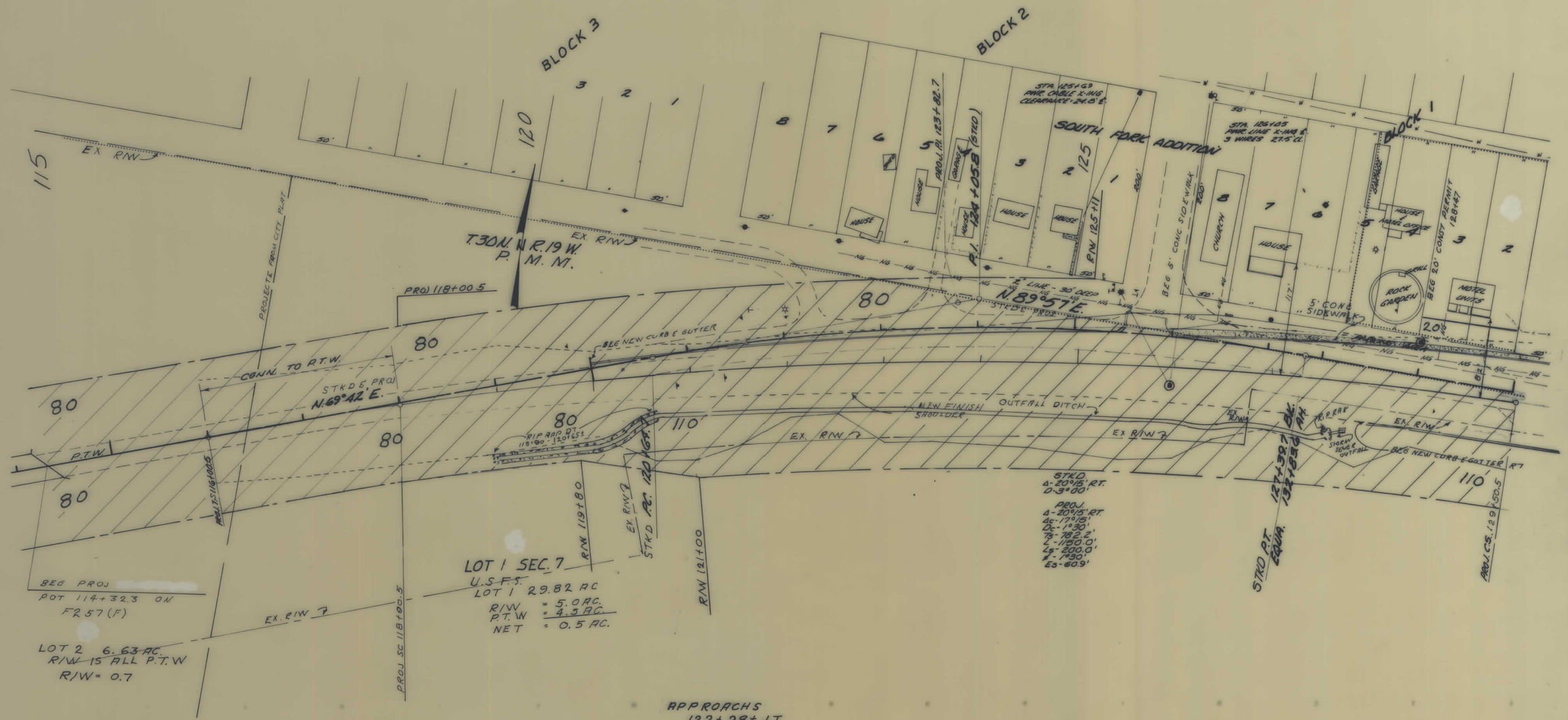

APPROACHS
122+28± LT
123+50± LT
125+70± LT
127+50± LT
128+65± LT

NOTE	CONSTRUCTION LIMITS TOP OF CUT / TOE OF FILL	DEPARTMENT OF HIGHWAYS
CONSTRUCTION LIMITS INCLUDE BACKSLOPE ROUNDING	MAP TRANS. TO R/W MAP REVISED Approved 2-7-18 STATE 3-17-20	LAND REQUIRED FOR RIGHT OF WAY FLATHEAD COUNTY SCALE 1" = 50' MAP COMPLETED

FED. ROAD DIST. NO.	STATE OF MONTANA	FED. AID PROJECT NUMBERS CONST. NO. + EASEMENT NO.	STATE NO.	SHEET NO.	TOTAL SHEETS
8		LSF-1-257(5)	257(5)	3	17

SECOND SECTION SCENIC ENHANCEMENT

OWNERSHIPS

PARCEL	NAME	ADDRESS	TOTAL EASE. AREA	GROSS EASE. AREA	P.T.W. AREA	AREA TO BE ACQUIRED	REMAINDER LEFT	REMAINDER RIGHT	CONST. PERMIT AREA

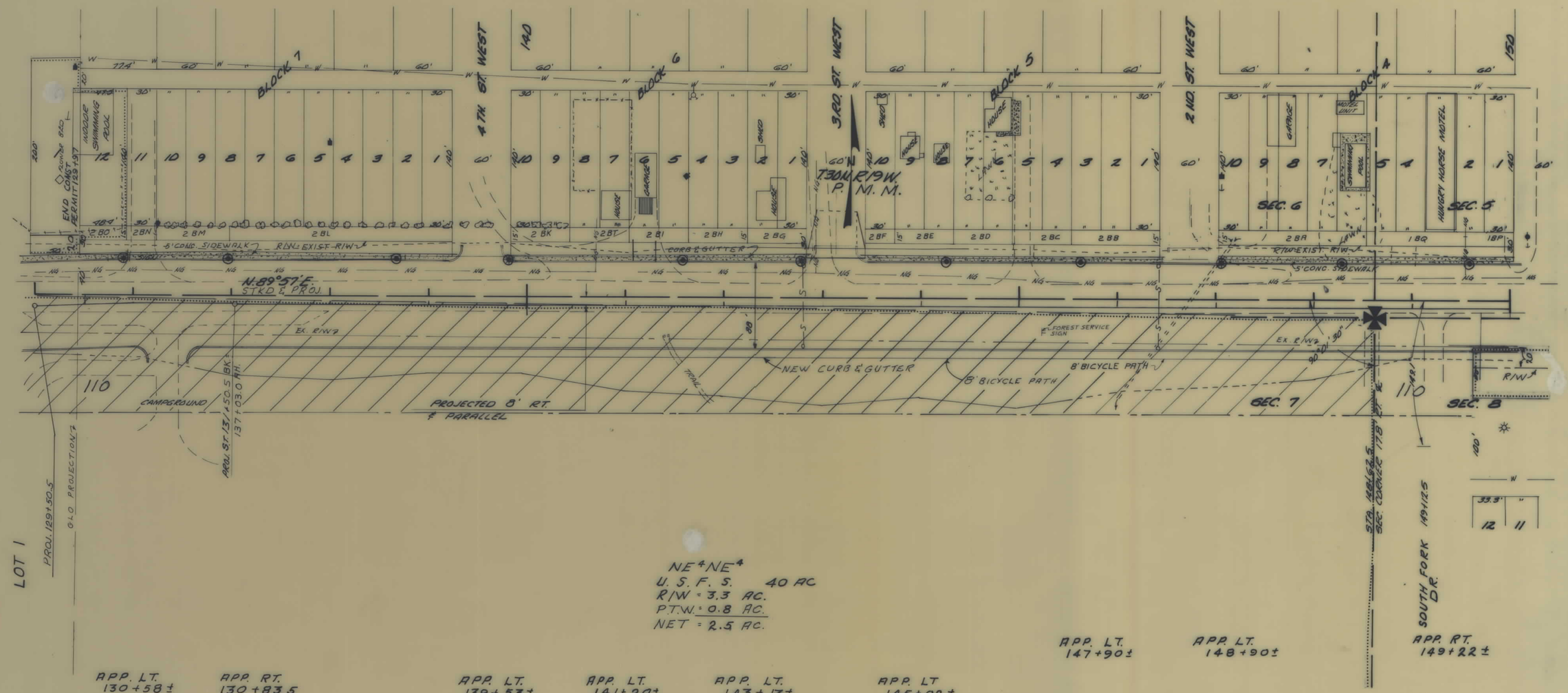

NOTE

CONSTRUCTION LIMITS INCLUDE BACKSLOPE ROUNDING

CONSTRUCTION LIMITS
TOP OF CUT
TOE OF FILL

MAP TRANS. TO R/W
MAP REVISED
APPROVED - 2-7-78
STATE 3-17-78

STATE OF MONTANA
DEPARTMENT OF HIGHWAYS
LAND REQUIRED FOR RIGHT OF WAY
FLATHEAD COUNTY
SCALE 1" = 50' MAP COMPLETED

FED. ROAD DIST. NO.	STATE OF MONTANA	FED. AID PROJECT NUMBERS CONST. NO. + EASEMENT NO.	STATE NO.	SHEET NO.	TOTAL SHEETS
8		LSF-1- 257 (5)	257(5)	4	17

SECOND SECTION SCENIC ENHANCEMENT

OWNERSHIPS

PARCEL	NAME	ADDRESS	TOTAL EASE. AREA	GROSS EASE. AREA	P. T. W. AREA	AREA TO BE ACQUIRED	REMAINDER LEFT	REMAINDER RIGHT	CONST. PERMIT AREA

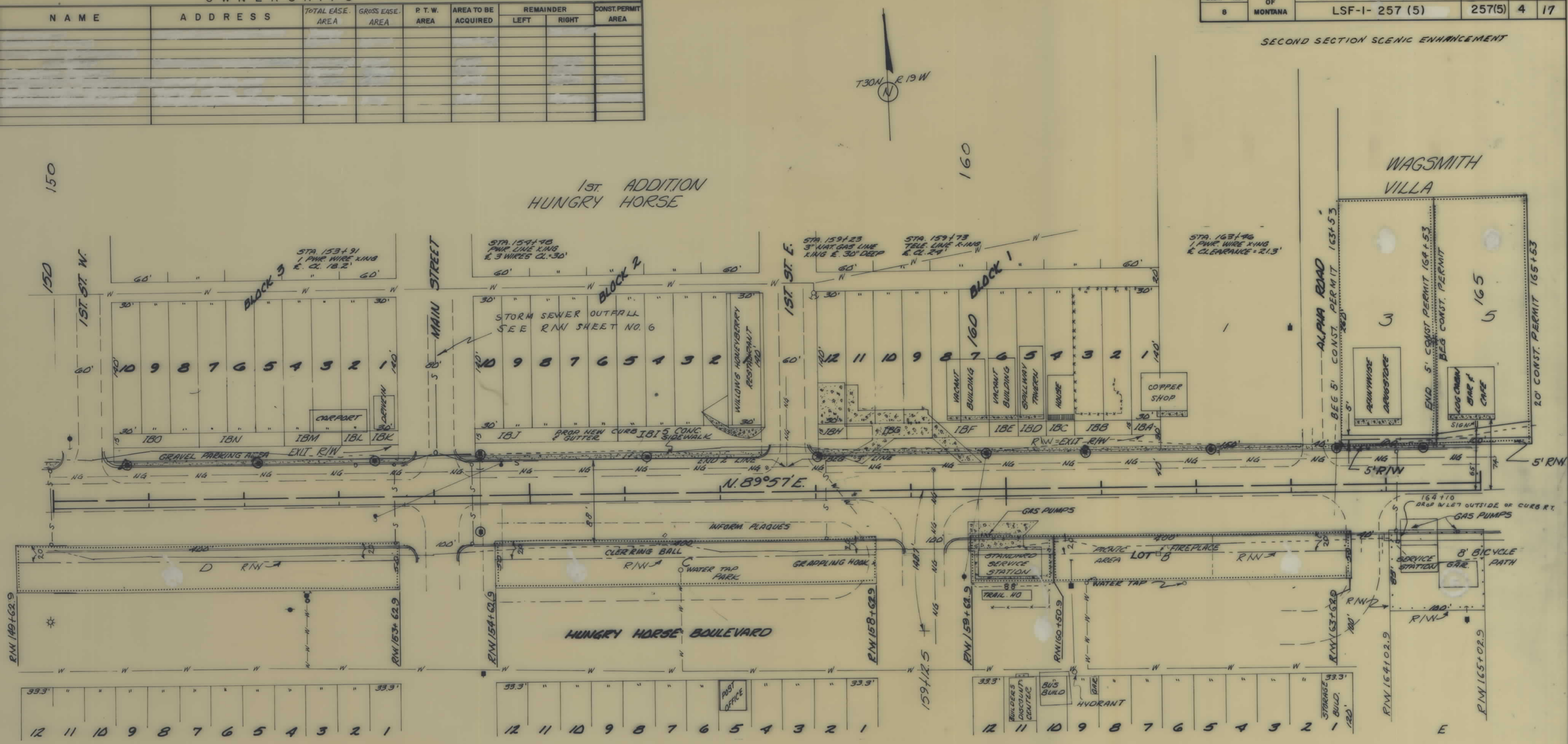

APP. LT. 163+33±

APP RT. 163+83±

APP. LT. 150+33 LT.

APP. LT. & RT. 154+03±

APP. LT. 157+73±

APP RT. 159+13±

NOTE	CONSTRUCTION LIMITS	STATE OF MONTANA
CONSTRUCTION LIMITS INCLUDE BACKSLOPE ROUNDING	TOP OF CUT / TOE OF FILL	DEPARTMENT OF HIGHWAYS
	MAP TRANS. TO R/W	LAND REQUIRED FOR RIGHT OF WAY
	MAP REVISED	FLATHEAD COUNTY
	APPROVED 2-7-78	
	STATE 3-17-78	SCALE 1" = 50' MAP COMPLETED

FED. ROAD DIST. NO.	STATE OF MONTANA	FED. AID PROJECT NUMBERS CONST. NO. + EASEMENT NO.	STATE NO.	SHEET NO.	TOTAL SHEETS
8		LSF-1-257(5)	257(5)	5	17

SECOND SECTION SCENIC ENHANCEMENT

OWNERSHIPS

PARCEL	NAME	ADDRESS	TOTAL EASE. AREA	GROSS EASE. AREA	P.T.W. AREA	AREA TO BE ACQUIRED	REMAINDER LEFT	REMAINDER RIGHT	CONST. PERMIT AREA

STA 171+48
1 P.W.R. WIRE X-ING
CLEARANCE 22.1'

STA 171+50
2" N.G X-ING
(STUB LINE)
30" DEEP

STA 171+68
1 TELE. CABLE
X-ING CLEARANCE 21.5'

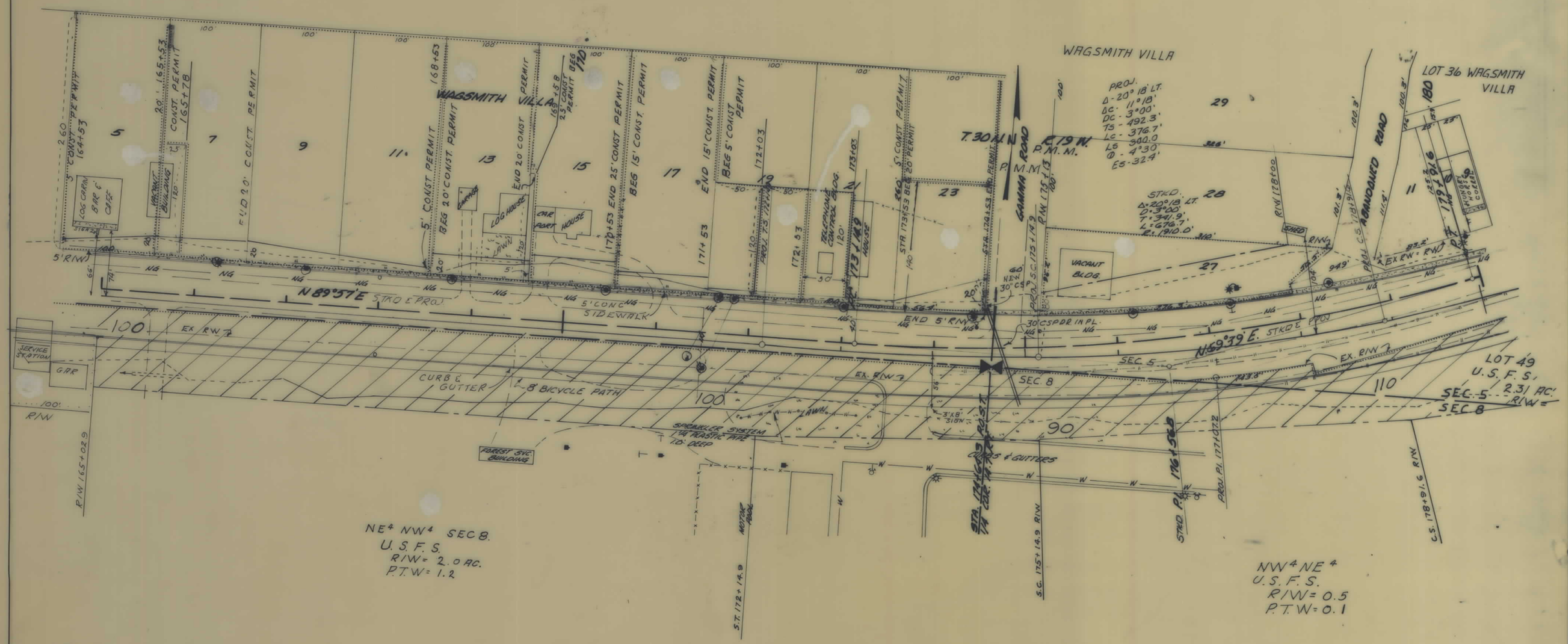

NOTE
CONSTRUCTION LIMITS INCLUDE BACKSLOPE ROUNDING

CONSTRUCTION LIMITS
TOP OF CUT
TOE OF FILL

MAP TRANS. TO R/W
MAP REVISED
APPROVED 2-7-73
STATE 3-17-78

STATE OF MONTANA
DEPARTMENT OF HIGHWAYS
LAND REQUIRED FOR RIGHT OF WAY
FLATHEAD COUNTY
SCALE 1" = 50' MAP COMPLETED

FED. ROAD DIST. NO.	STATE OF MONTANA	FED. AID PROJECT NUMBERS CONST. NO. + EASEMENT NO.	STATE NO.	SHEET NO.	TOTAL SHEETS
8		LSF-I-257(5)	257(5)	6	17

SECOND SECTION SCENIC ENHANCEMENT

OWNERSHIPS

PARCEL	NAME	ADDRESS	TOTAL EASE. AREA	GROSS EASE. AREA	P. T. W. AREA	AREA TO BE ACQUIRED	REMAINDER LEFT	REMAINDER RIGHT	CONST. PERMIT AREA
SE26	LAVERNE O. WILLOWS	BOX 347 HUNGRY HORSE, MT	1.00 AC	1.00 AC					
SE27	DELETE								
SE28	DELETE								
SE29	DELETE								
SE38	DELETE								
SE39	DELETE								

STKD.
Δ = 81°42' LT
D = 2°06'
T = 2359.4'
L = 3840.5'
R = 2728.5'

PROJ.
Δ = 81°42' LT
Dc = 2°06'
Ts = 2485.2'
L = 3640.5'
Δc = 76°27'02"
Ls = 250.0'
39Ø = 2°37'29"

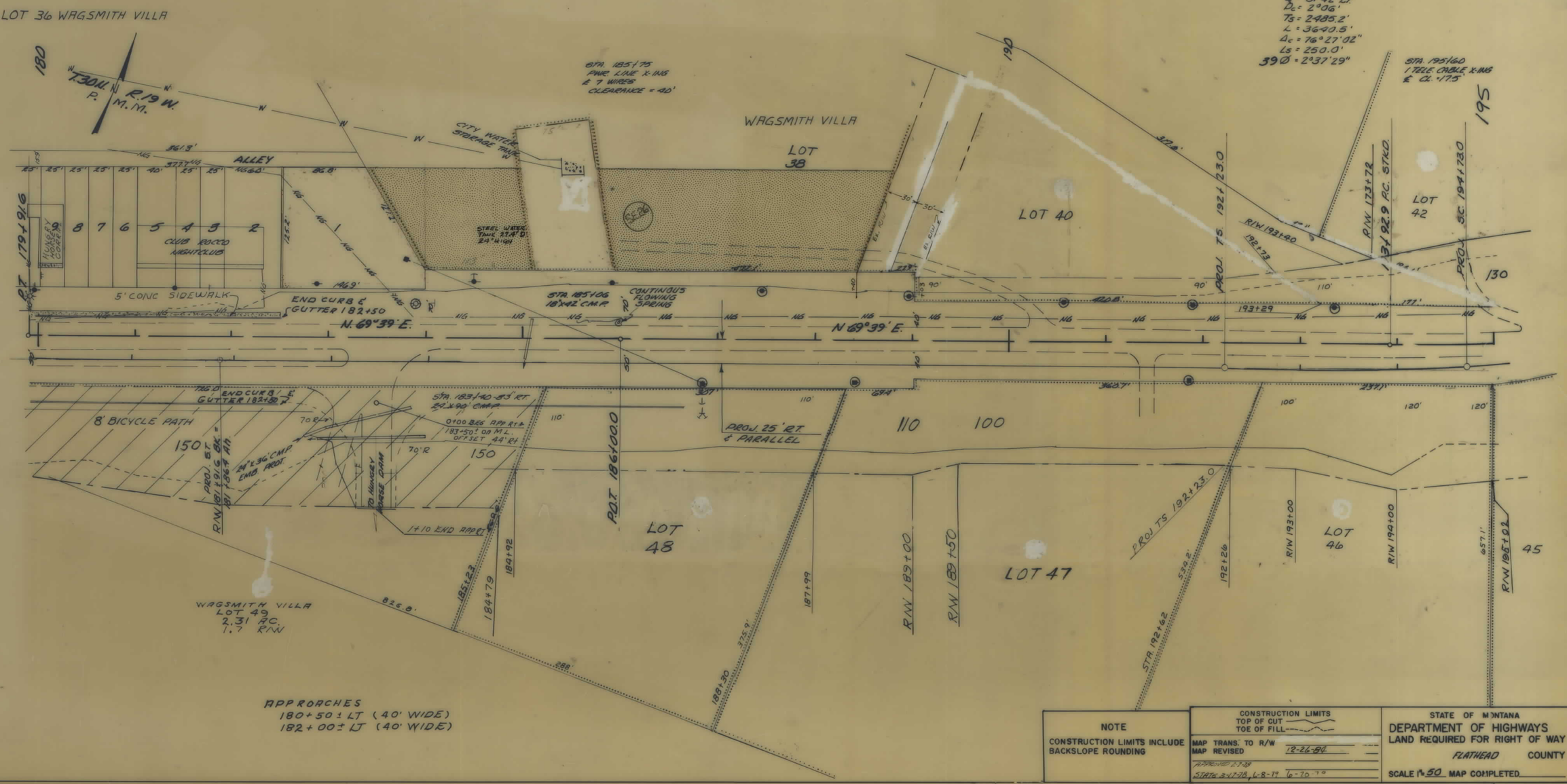

NOTE

CONSTRUCTION LIMITS INCLUDE BACKSLOPE ROUNDING

CONSTRUCTION LIMITS
TOP OF CUT
TOE OF FILL

MAP TRANS. TO R/W
MAP REVISED 12-26-84

APPROVED 2-7-78
STATE 3-17-78, 6-8-79 6-20-79

STATE OF MONTANA
DEPARTMENT OF HIGHWAYS
LAND REQUIRED FOR RIGHT OF WAY
FLATHEAD COUNTY

SCALE 1" = 50' MAP COMPLETED

FED. ROAD DIST. NO.	STATE OF MONTANA	FED. AID PROJECT NUMBERS CONST. NO. + EASEMENT NO.	STATE NO.	SHEET NO.	TOTAL SHEETS
8		LSF-1-257(5)	257(5)	7	17

SECOND SECTION SCENIC ENHANCEMENT

OWNERSHIPS

PARCEL	NAME	ADDRESS	TOTAL EASE. AREA	GROSS EASE. AREA	P. T. W. AREA	AREA TO BE ACQUIRED	REMAINDER LEFT	REMAINDER RIGHT	CONST. PERMIT AREA
SE27	DELETE								
SE29	DELETE								
SE30	DELETE								
SE31	WILLIAM E. WHEELER	153 3RD AVE E KALISPELL	0.93 AC.	0.95 AC.					
SE32	DELETE								

STA 195+60
1 TELE CABLE
X-ING CLEARANCE 17.5'

STA 197+10
PWR LINE X-ING
7 WIRE CL. 40'

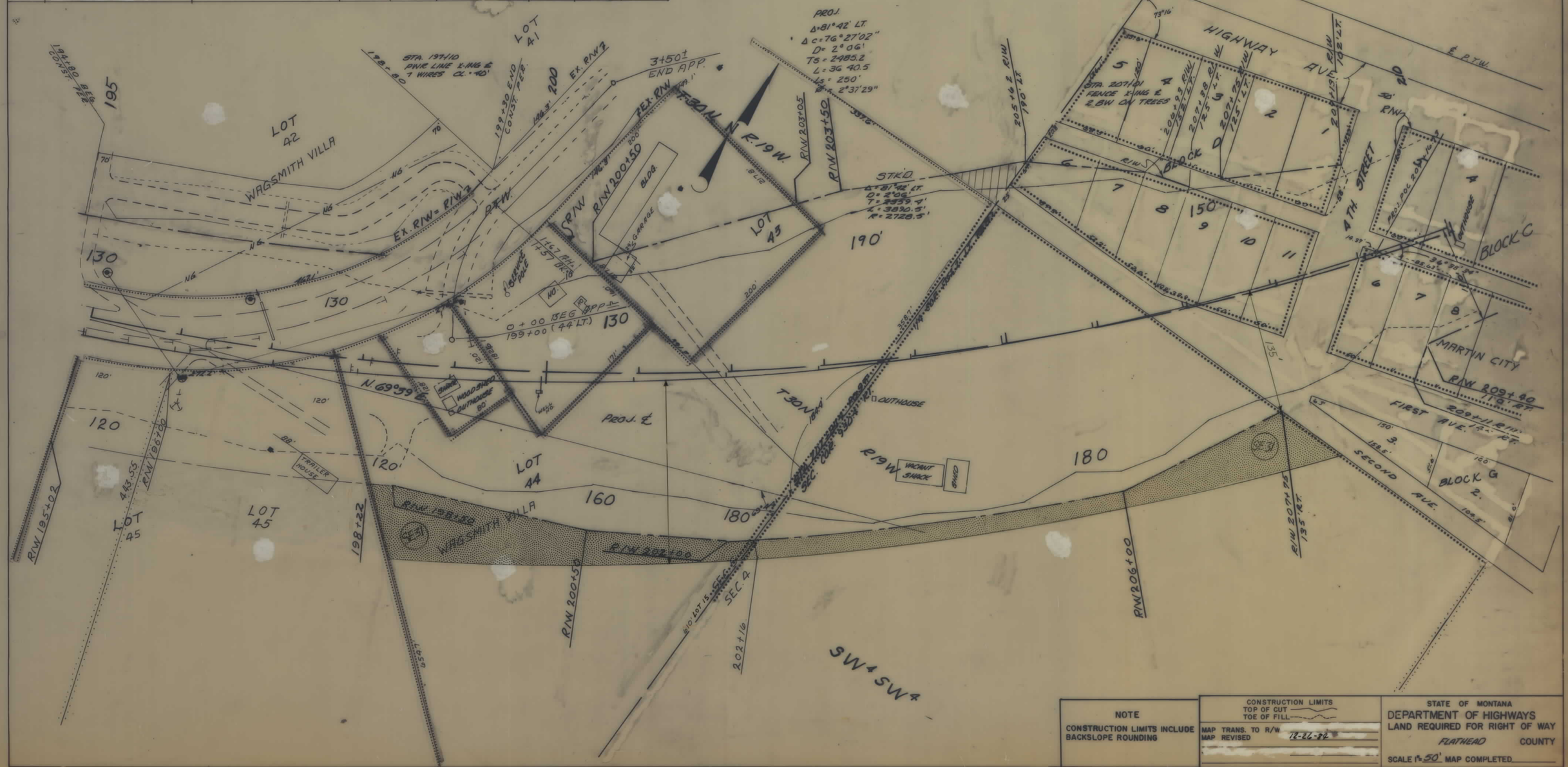

NOTE	CONSTRUCTION LIMITS	STATE OF MONTANA
CONSTRUCTION LIMITS INCLUDE BACKSLOPE ROUNDING	TOP OF CUT TOE OF FILL MAP TRANS. TO R/W MAP REVISED 12-26-74	DEPARTMENT OF HIGHWAYS LAND REQUIRED FOR RIGHT OF WAY FLATHEAD COUNTY SCALE 1" = 50' MAP COMPLETED

FED. ROAD DIST. NO.	STATE OF MONTANA	FED. AID PROJECT NUMBERS CONST. NO. + EASEMENT NO.	STATE NO.	SHEET NO.	TOTAL SHEETS
8		LSF-1-257 (5)	257(5)	8	17

SECOND SECTION SCENIC ENHANCEMENT

OWNERSHIPS

PARCEL	NAME	ADDRESS	TOTAL EASE. AREA	GROSS EASE. AREA	P. T. W. AREA	AREA TO BE ACQUIRED	REMAINDER LEFT	REMAINDER RIGHT	CONST. PERMIT AREA

STA 213+08
2" N.G. LINE X-ING
3.1' DEEP

STA 216+72 & 218+41
SEWER LINES X-ING.

STA 216+76 & 218+27
3/4 WATER LINES
X-ING 3.5' DEEP

STA 217+30
2 PWP CABLES
X-ING CLEARANCE 12.2

STA 211+45
TELE LINE X-ING
℄ 1 WIRE CL. 17.7'

STA 214+88
PWR LINE X-ING
℄ 2 WIRES CL. 20.5

STA 216+76 & 218+27
3/4" WATER LINE X-ING
℄ 3.5' DEEP

STA 212+00
PWR. LINE X-ING
℄ 4 WIRES CL. 20'

STA 215+00
TELE LINE X-ING
℄ 2 WIRES CL. 16.0'

STA 216+05 216+65 & 218+41
SEWER LINE X-ING ℄

215+09
4" WATER MAIN
X-ING 4' DEEP

STA 215+30
PWR & TELE LINE X-ING ℄
3 PWR WIRES - 1 TELE WIRE
CL. 15.6'

NOTE	CONSTRUCTION LIMITS TOP OF CUT TOE OF FILL	STATE OF MONTANA DEPARTMENT OF HIGHWAYS LAND REQUIRED FOR RIGHT OF WAY FLATHEAD COUNTY
CONSTRUCTION LIMITS INCLUDE BACKSLOPE ROUNDING	MAP TRANS. TO R/W MAP REVISED APPROVED 2-7-78 SIGNED 3-17-78	SCALE 1" = ____ MAP COMPLETED ____

FED. ROAD DIST. NO.	STATE OF MONTANA	FED. AID PROJECT NUMBERS CONST. NO. + EASEMENT NO.	STATE NO.	SHEET NO.	TOTAL SHEETS
8		LSF-I- 257(5)	257(5)	9	17

OWNERSHIPS

PARCEL	NAME	ADDRESS	TOTAL EASE. AREA	GROSS EASE. AREA	P. T. W. AREA	AREA TO BE ACQUIRED	REMAINDER LEFT	REMAINDER RIGHT	CONST. PERMIT AREA

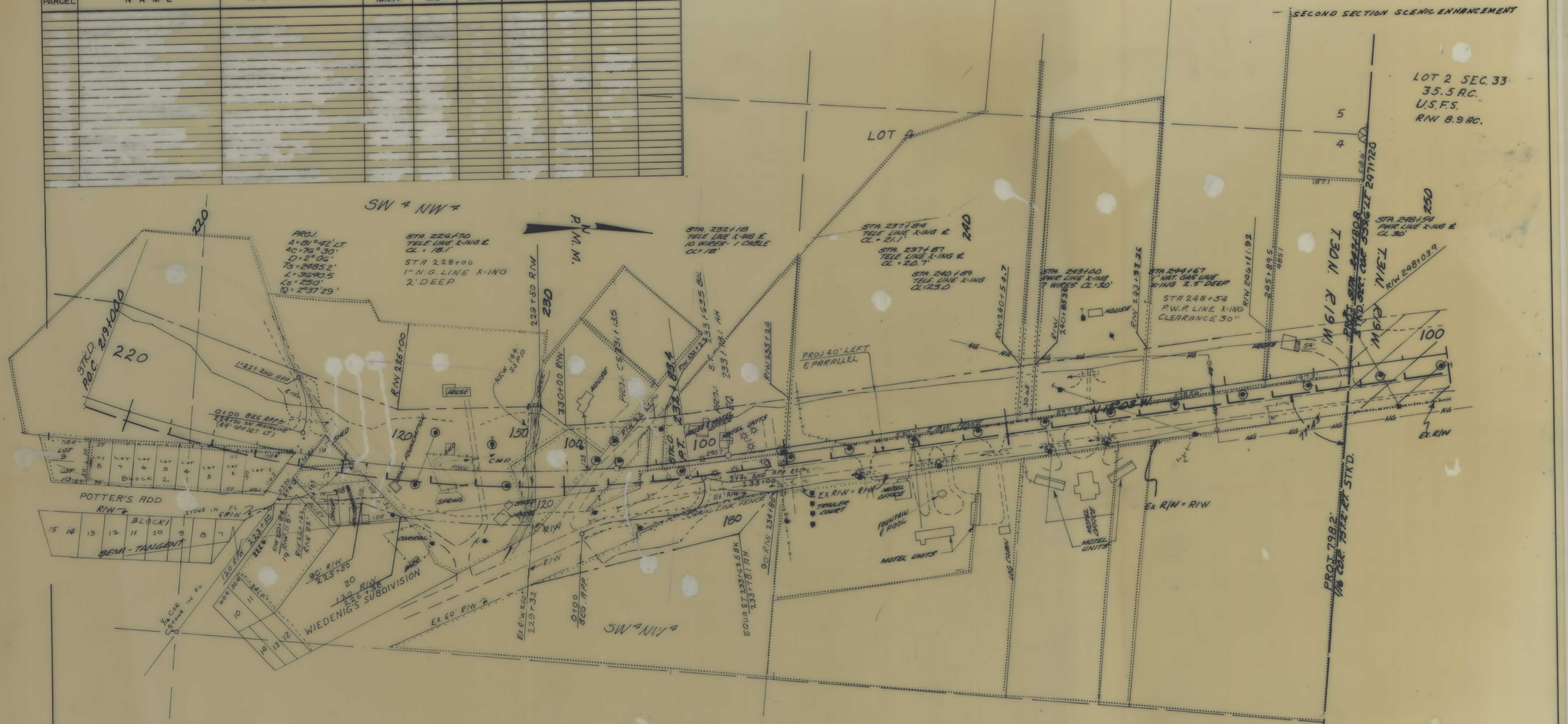

CONSTRUCTION LIMITS	STATE OF MONTANA
TOP OF CUT ~~~~	DEPARTMENT OF HIGHWAYS
TOE OF FILL ---~~~~	LAND REQUIRED FOR RIGHT OF WAY
MAP TRANS. TO R/W	FLATHEAD COUNTY
MAP REVISED	
APPROVED - 2-7-78	SCALE 1" = 100' MAP COMPLETED
STATE 3-17-78	

FED. ROAD DIST. NO.	STATE OF MONTANA	FED. AID PROJECT NUMBERS CONST. NO. + EASEMENT NO.	STATE NO.	SHEET NO.	TOTAL SHEETS
8		LSF-1-257(5)	257(5)	10	17

SECOND SECTION SCENIC ENHANCEMENT

OWNERSHIPS

PARCEL	NAME	ADDRESS	TOTAL EASE. AREA	GROSS EASE. AREA	P. T. W. AREA	AREA TO BE ACQUIRED	REMAINDER LEFT	REMAINDER RIGHT	CONST. PERMIT AREA
SE33	DELETE								
SE34	JAMES + ISABEL LITCHFIELD		1.24 AC	1.24 AC					
	C/P EARL L JR. + HAZEL								
	SCHRODER + EARL L. SR. +								
	ELIZABETH SCHRODER								

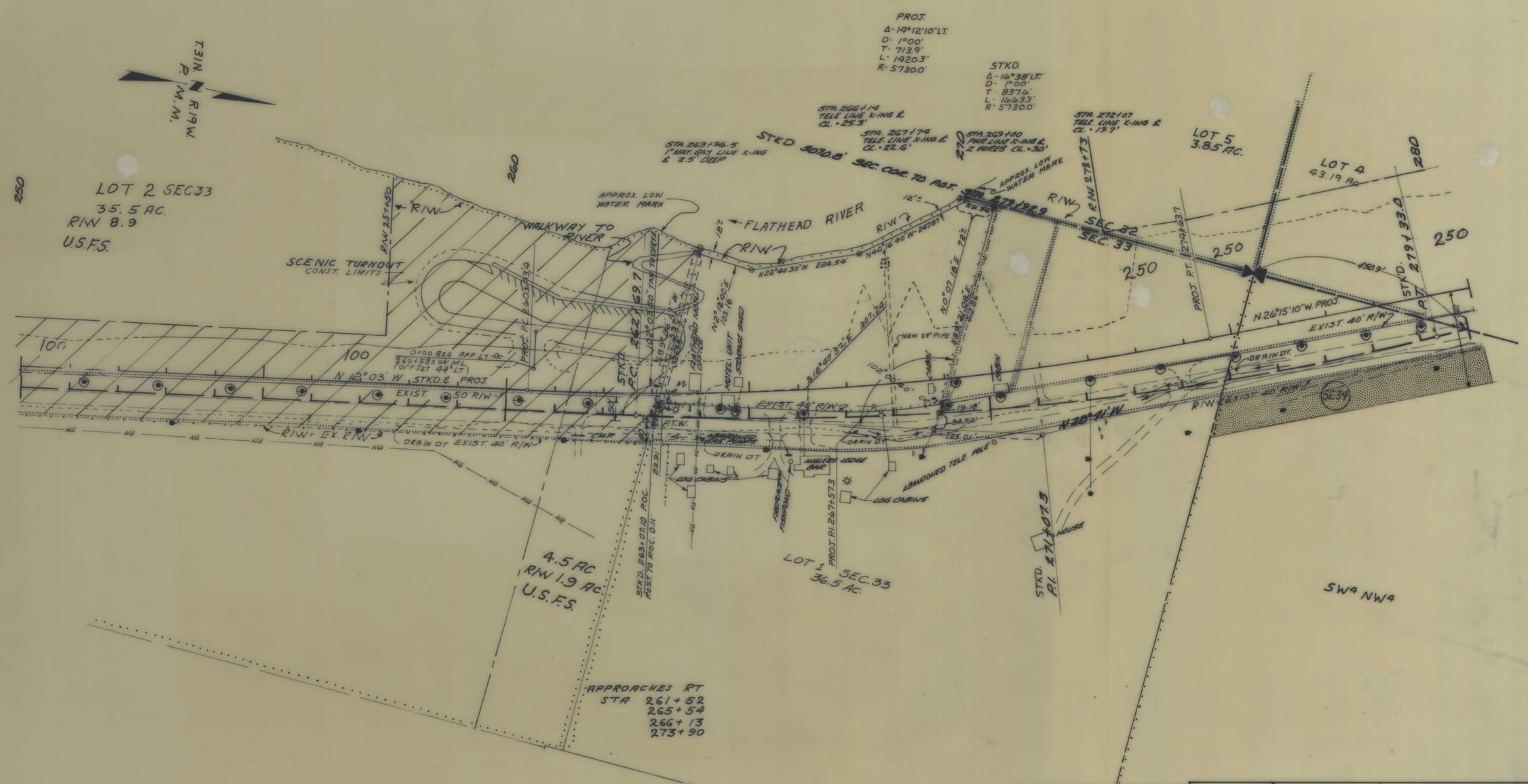

NOTE

CONSTRUCTION LIMITS INCLUDE BACKSLOPE ROUNDING

CONSTRUCTION LIMITS
TOP OF CUT
TOE OF FILL

MAP TRANS. TO R/W
MAP REVISED 12-26-88

APPROVED 2-7-78
STATE 3-17-78

STATE OF MONTANA
DEPARTMENT OF HIGHWAYS
LAND REQUIRED FOR RIGHT OF WAY
FLATHEAD COUNTY

SCALE 1" = ____ MAP COMPLETED ____

FED. ROAD DIST. NO.	STATE OF MONTANA	FED. AID PROJECT NUMBERS CONST. NO. + EASEMENT NO.	STATE NO.	SHEET NO.	TOTAL SHEETS
8		LSF-1-257 (5)	257(5)	11	17

OUTFALL INFO.

STA. 294+41 (STKD) TO 306+30± (PROJ) 24" R.C.P. STM. SEWER OUTFALL W/ MAN HOLES LT.
STA. 2+00 TO 2+30± 24" R.C.P. STM. SEWER OUTFALL
STA 2+30± TO 3+25± WITHIN CONST LIMITS OF SETTLING POND
STA 3+25± TO 9+32± OPEN DITCH
STA 9+32± TO 10+12± CONC. DRAINAGE CHUTE (DOWN RIVER BANK)
STA 10+12± TO 10+18± RIPRAP

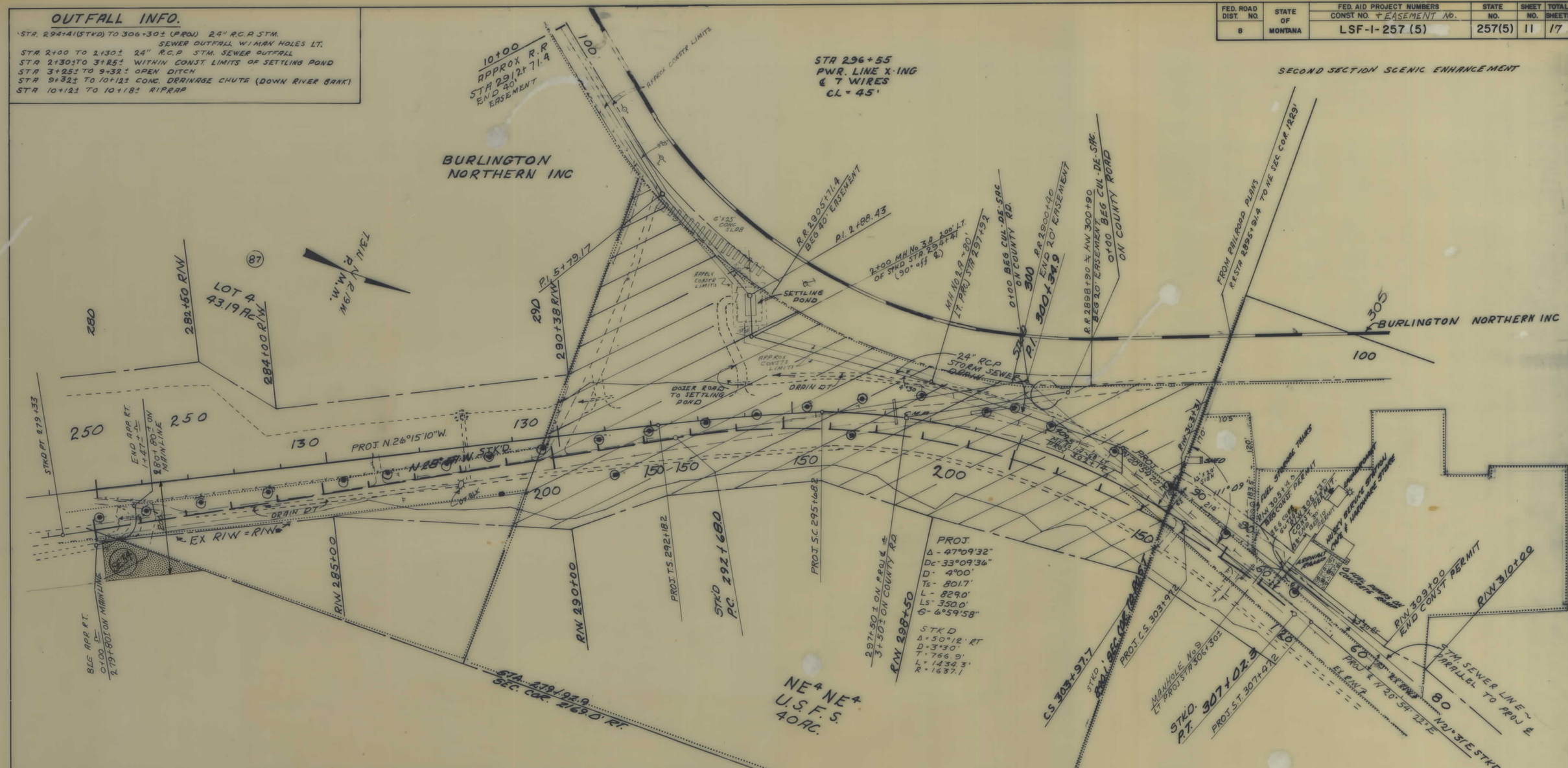

OWNERSHIPS

PARCEL	NAME	ADDRESS	TOTAL EASE. AREA	GROSS EASE. AREA	P.T.W. AREA	AREA TO BE ACQUIRED	REMAINDER LEFT	REMAINDER RIGHT	CONST. PERMIT AREA	EASEMENT
SE34	SEE SHEET NO 10		1.24 AC	1.24 AC						
SE35	DELETE									

NOTE

CONSTRUCTION LIMITS INCLUDE BACKSLOPE ROUNDING

CONSTRUCTION LIMITS
TOP OF CUT
TOE OF FILL

MAP TRANS. TO R/W
MAP REVISED 12-26-88
APPROVED 2-7-88
STATE 3-17-88

STATE OF MONTANA
DEPARTMENT OF HIGHWAYS
LAND REQUIRED FOR RIGHT OF WAY
FLATHEAD COUNTY
SCALE 1" = 100' MAP COMPLETED

FED. ROAD DIST. NO.	STATE OF MONTANA	FED. AID PROJECT NUMBERS CONST. NO. & EASEMENT NO.	STATE NO.	SHEET NO.	TOTAL SHEETS
8		LSF-I-257(5)	257(5)	12	17

SECOND SECTION SCENIC ENHANCEMENT

OWNERSHIPS

PARCEL	NAME	ADDRESS	TOTAL EASE. AREA	GROSS EASE. AREA	P. T. W. AREA	AREA TO BE ACQUIRED	REMAINDER LEFT	REMAINDER RIGHT	CONST. PERMIT AREA

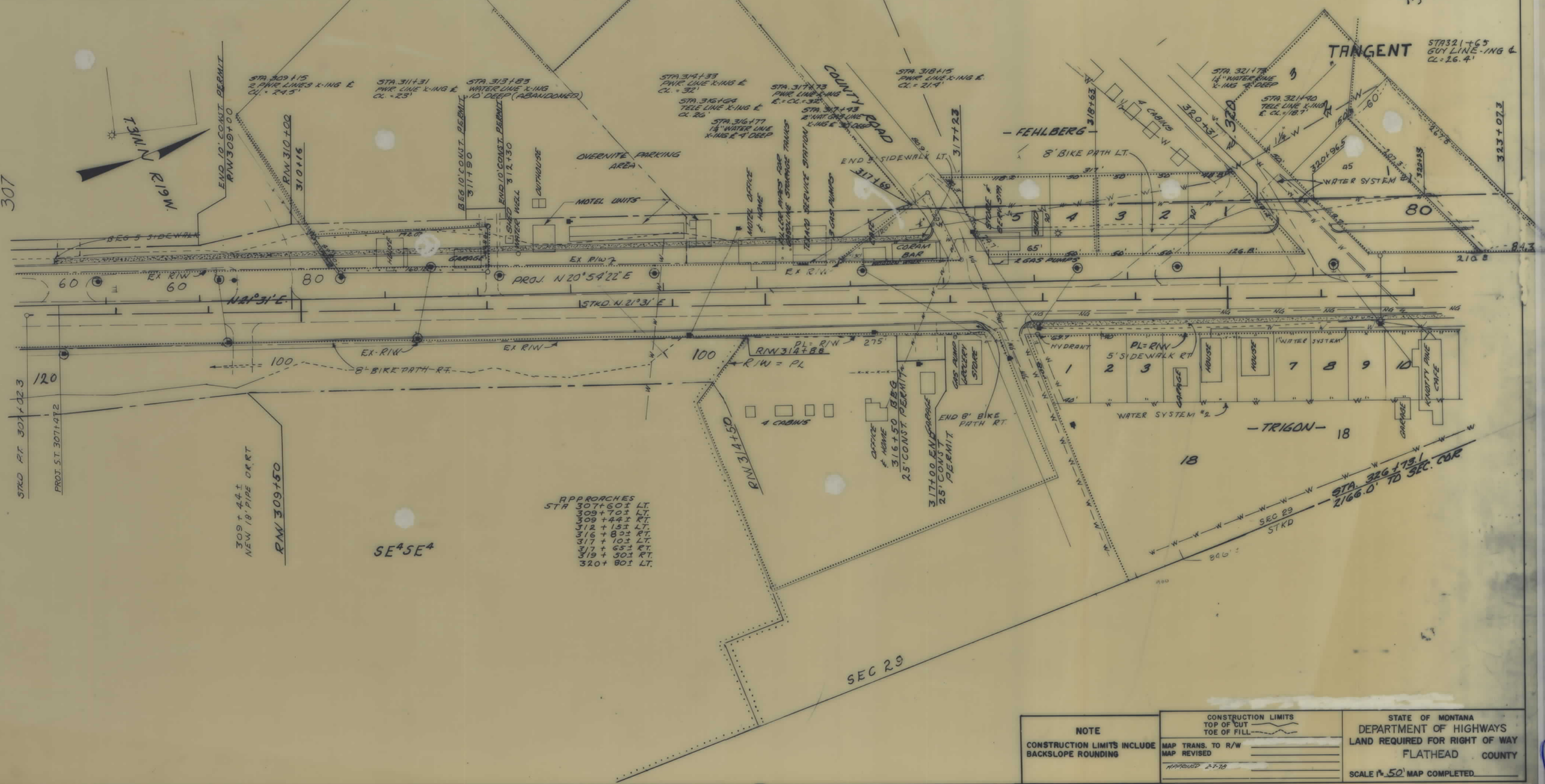

NOTE

CONSTRUCTION LIMITS INCLUDE BACKSLOPE ROUNDING

CONSTRUCTION LIMITS
TOP OF CUT
TOE OF FILL

MAP TRANS. TO R/W
MAP REVISED
APPROVED 2-7-78

STATE OF MONTANA
DEPARTMENT OF HIGHWAYS
LAND REQUIRED FOR RIGHT OF WAY
FLATHEAD COUNTY
SCALE 1" = 50' MAP COMPLETED

FED. ROAD DIST. NO.	STATE OF MONTANA	FED. AID PROJECT NUMBERS CONST. NO. + EASEMENT NO.	STATE NO.	SHEET NO.	TOTAL SHEETS
8		LSF-1-257 (5)	257(5)	13	17

OWNERSHIPS

PARCEL	NAME	ADDRESS	TOTAL EASE. AREA	GROSS EASE. AREA	P.T.W. AREA	AREA TO BE ACQUIRED	REMAINDER LEFT	REMAINDER RIGHT	CONST. PERMIT AREA
SE 11	DELETE								

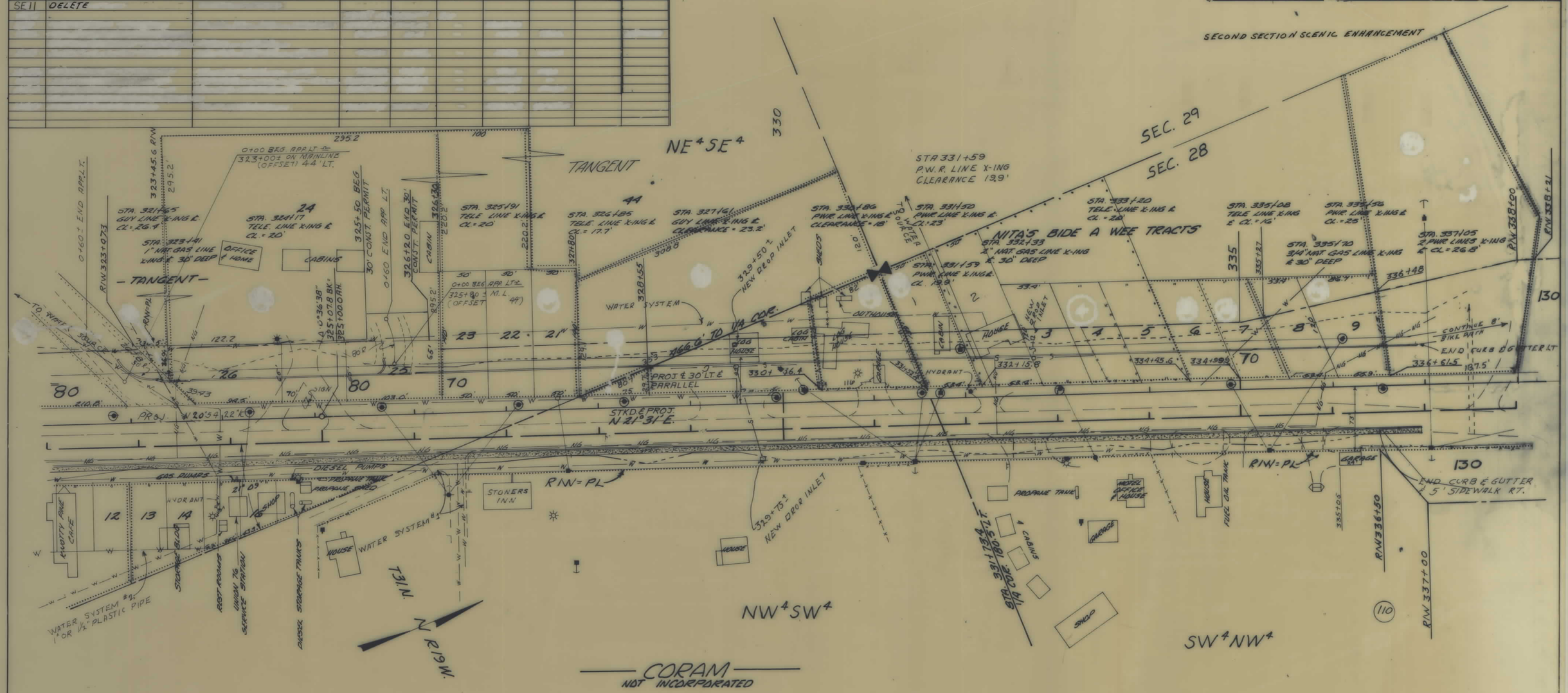

OWNERSHIPS

PARCEL	NAME	ADDRESS	TOTAL AREA	GROSS R W AREA	P.T.W. AREA	AREA TO BE ACQUIRED	REMAINDER LEFT	REMAINDER RIGHT	CONST. PERM AREA	CONST. EASE AREA

APPROACHES
STA 322+25± RT.
STA 323+00± LT.
STA 323+80± RT.
STA 325+00± RT.
STA 325+80± LT.
STA 326+44± RT.
STA 327+00± RT.
STA 332+62± RT.
STA 334+10± RT.
STA 334+90± RT.
STA 335+77± RT.

NOTE
CONSTRUCTION LIMITS INCLUDE BACKSLOPE ROUNDING

CONSTRUCTION LIMITS
TOP OF CUT
TOE OF FILL
MAP TRANS. TO R/W
MAP REVISED 12-26-84
APPROVED 2-7-78

STATE OF MONTANA
DEPARTMENT OF HIGHWAYS
LAND REQUIRED FOR RIGHT OF WAY
FLATHEAD COUNTY
SCALE 1"= ____ MAP COMPLETED ____

STATE OF MONTANA	FED. AID PROJECT NUMBERS CONST. NO. + EASEMENT NO.	STATE NO.	SHEET NO.	TOTAL SHEETS
	LSF-1-257 (5)	257(5)	14	17

OWNERSHIPS

PARCEL	NAME	ADDRESS	TOTAL EASE. AREA	GROSS EASE. AREA	P.T.W. AREA	AREA TO BE ACQUIRED	REMAINDER LEFT	REMAINDER RIGHT	CONST. PERM. AREA	CONST. EASE. AREA
SE11	DELETE									
SE12	DELETE									
SE13	DELETE									
SE14	FLATHEAD CO.		.08	.08						
SE15	DELETE									
SE37	DELETE									

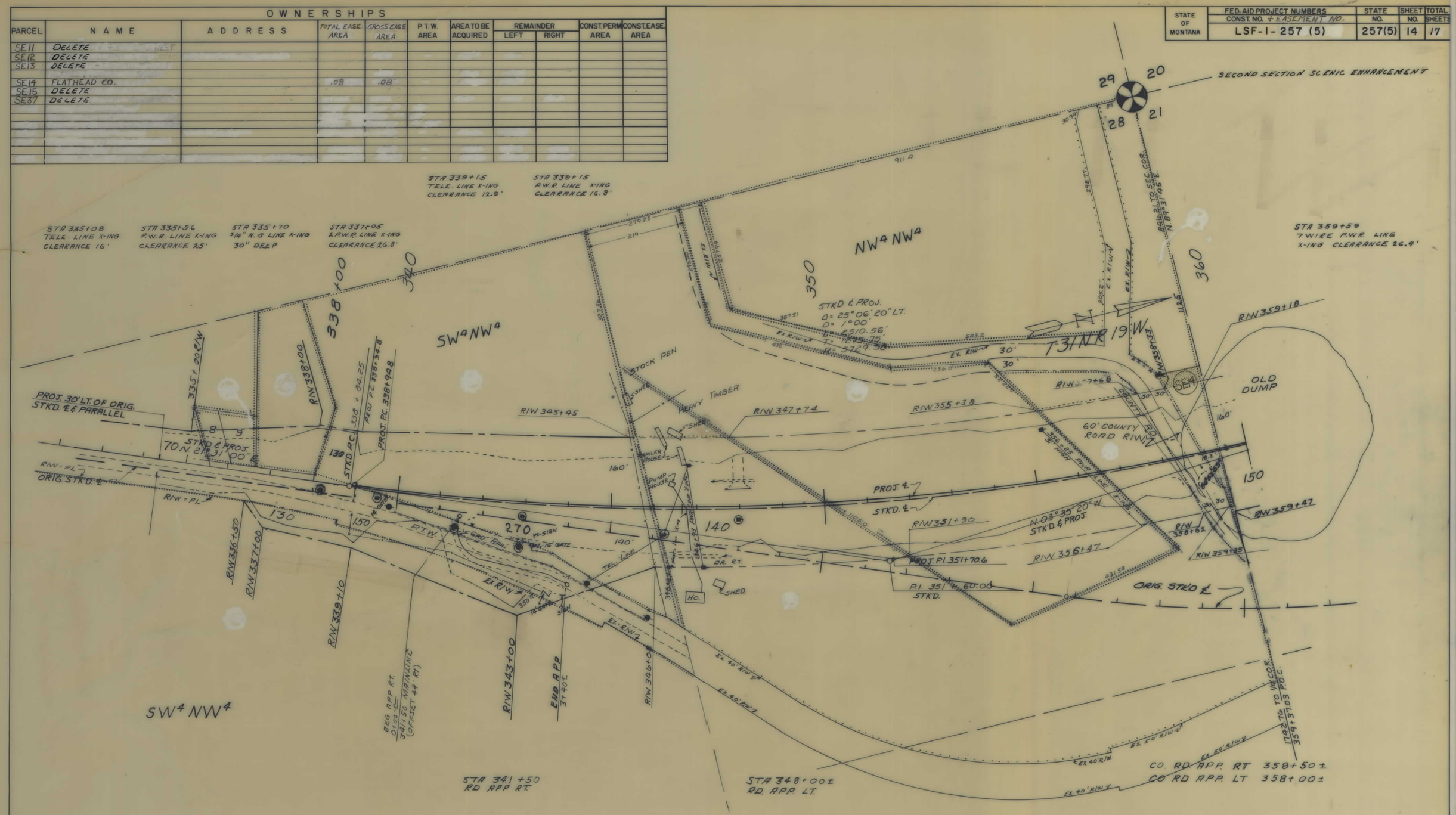

BACKSLOPE LIMITS INCLUDE ROUNDING CONSTRUCTION LIMITS TOP OF CUT TOE OF FILL	STATE OF MONTANA DEPARTMENT OF HIGHWAYS LAND REQUIRED FOR RIGHT OF WAY FLATHEAD COUNTY
MAP TRANS. TO R/W MAP REVISED 12-26-84	
CORR. APPROVAL 2-7-78	SCALE 1" = 100' MAP COMPLETED

STATE OF MONTANA	FED. AID PROJECT NUMBERS CONST. NO. + EASEMENT NO.	STATE NO.	SHEET NO.	TOTAL SHEETS
	LSF-I-257 (5)	257(5)	15	17

OWNERSHIPS

PARCEL	NAME	ADDRESS	TOTAL EASE. AREA	GROSS EASE AREA	P.T.W. AREA	AREA TO BE ACQUIRED	REMAINDER LEFT	REMAINDER RIGHT	CONST PERM AREA	CONST. EASE. AREA
SE15	DELETE									
SE16	DELETE									
SE17	DELETE									
SE18	DELETE									
SE19	EDWIN E. + ELSIE O. EVANS	7707 RANCHO RD. ANCHORAGE ALA.	.90 AC	.90 AC						
SE20	DELETE									
SE21	DELETE									
SE22	GUS J. MACKOVIC	RT 3 BOX 413 BLACK 11 FT ATKINSON WI.	.72 AC	.72 AC						
SE36	DELETE									

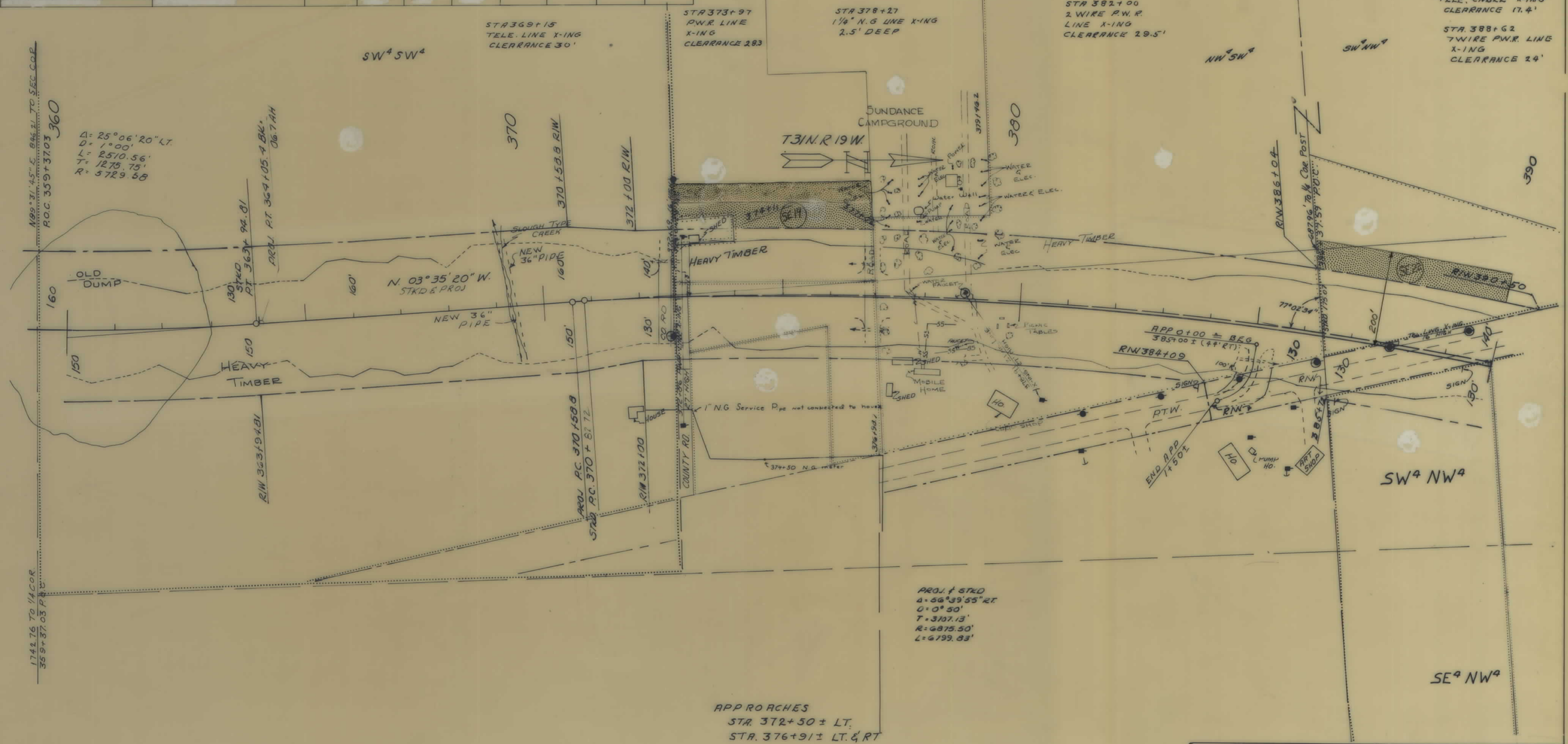

BACKSLOPE LIMITS
INCLUDE ROUNDING
CONSTRUCTION LIMITS
TOP OF CUT
TOE OF FILL

MAP TRANS. TO R/W
MAP REVISED 2-26-88

B.P.R. APPROVAL 2-7-78 - 4-10-78

STATE OF MONTANA
DEPARTMENT OF HIGHWAYS
LAND REQUIRED FOR RIGHT OF WAY
FLATHEAD COUNTY

SCALE 1" = 100' MAP COMPLETED

STATE OF MONTANA	FED. AID PROJECT NUMBERS CONST. NO. & EASEMENT NO.	STATE NO.	SHEET NO.	TOTAL SHEETS
	LSF-I- 257 (5)	257(5)	16	17

SECOND SECTION SCENIC ENHANCEMENT

OWNERSHIPS

PARCEL	NAME	ADDRESS	TOTAL EASE. AREA	GROSS EASE AREA	P.T.W. AREA	AREA TO BE ACQUIRED	REMAINDER LEFT	REMAINDER RIGHT	CONST. PERM AREA	CONST. EASE AREA
SE21	DELETE									
SE22	SEE SHEET NO. 15									
SE23	EDWARD D + VIOLET BREWSTER	BOX 412 WEST GLACIER, MT	.72 AC	.72 AC						
	C/O NANCY A. FINCH		6.19 AC	6.19 AC						
SE24	DELETE									
SE25	CATHY J. AUGARE (ETAL)	BOX 834 CUT BANK, MT	.62 AC	.62 AC						
SE26	DELETE									

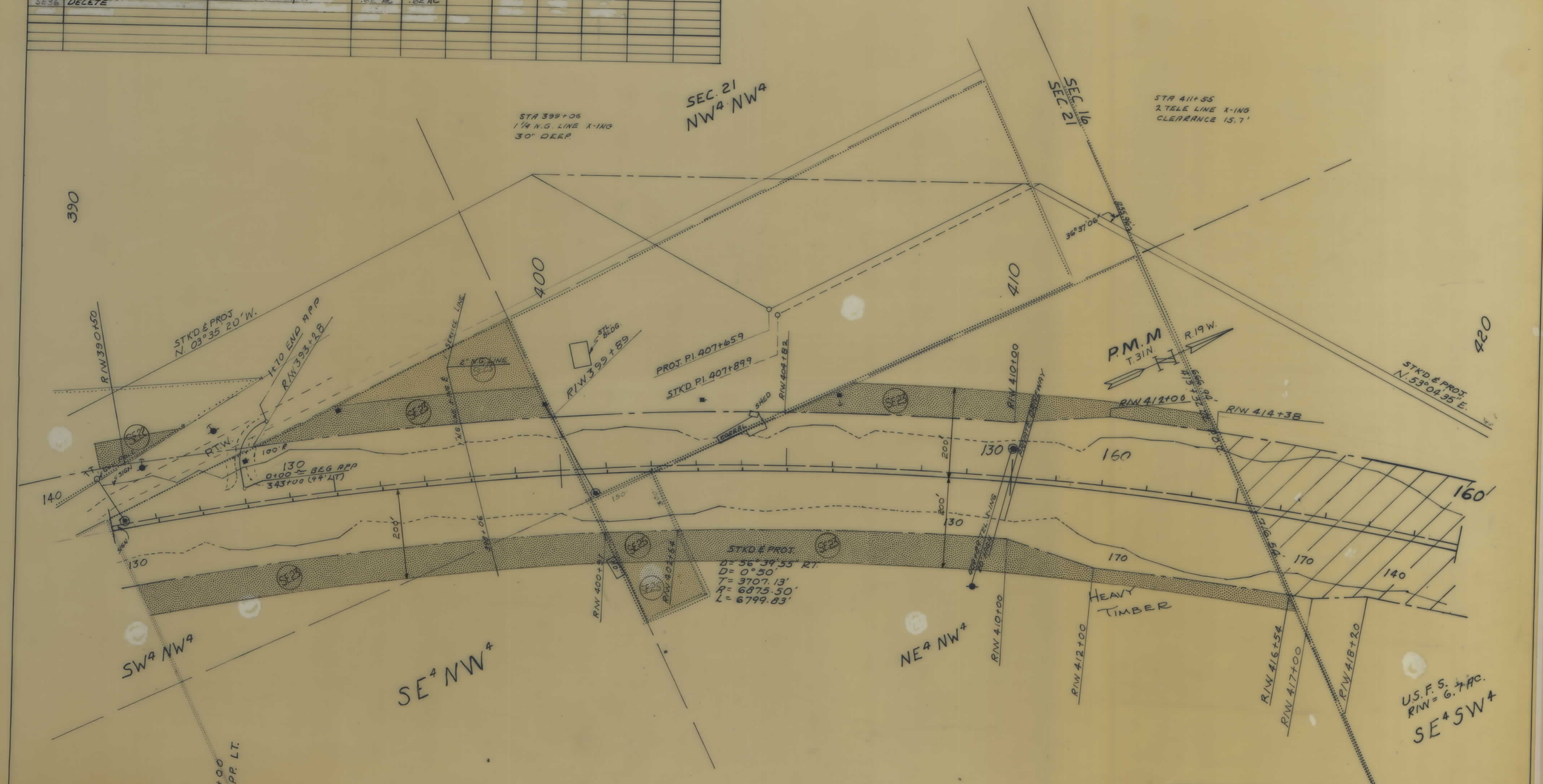

BACKSLOPE LIMITS
INCLUDE ROUNDING
CONSTRUCTION LIMITS
TOP OF CUT
TOE OF FILL

MAP TRANS. TO R/W
MAP REVISED 12-26-88

STAT APPROVAL 2-7-78 4-10-78

STATE OF MONTANA
DEPARTMENT OF HIGHWAYS
LAND REQUIRED FOR RIGHT OF WAY
FLATHEAD COUNTY

SCALE 1" = 100' MAP COMPLETED

OWNERSHIPS										
PARCEL	NAME	ADDRESS	TOTAL AREA	GROSS R/W AREA	P.T.W. AREA	AREA TO BE ACQUIRED	REMAINDER LEFT	REMAINDER RIGHT	CONST. PERM AREA	CONST. EASE. AREA

STATE OF MONTANA	FED. AID PROJECT NUMBERS CONST. NO. + EASEMENT NO.	STATE NO.	SHEET NO.	TOTAL SHEETS
	LSF-1-257 (5)	257(5)	17	17

SECOND SECTION SCENIC ENHANCEMENT

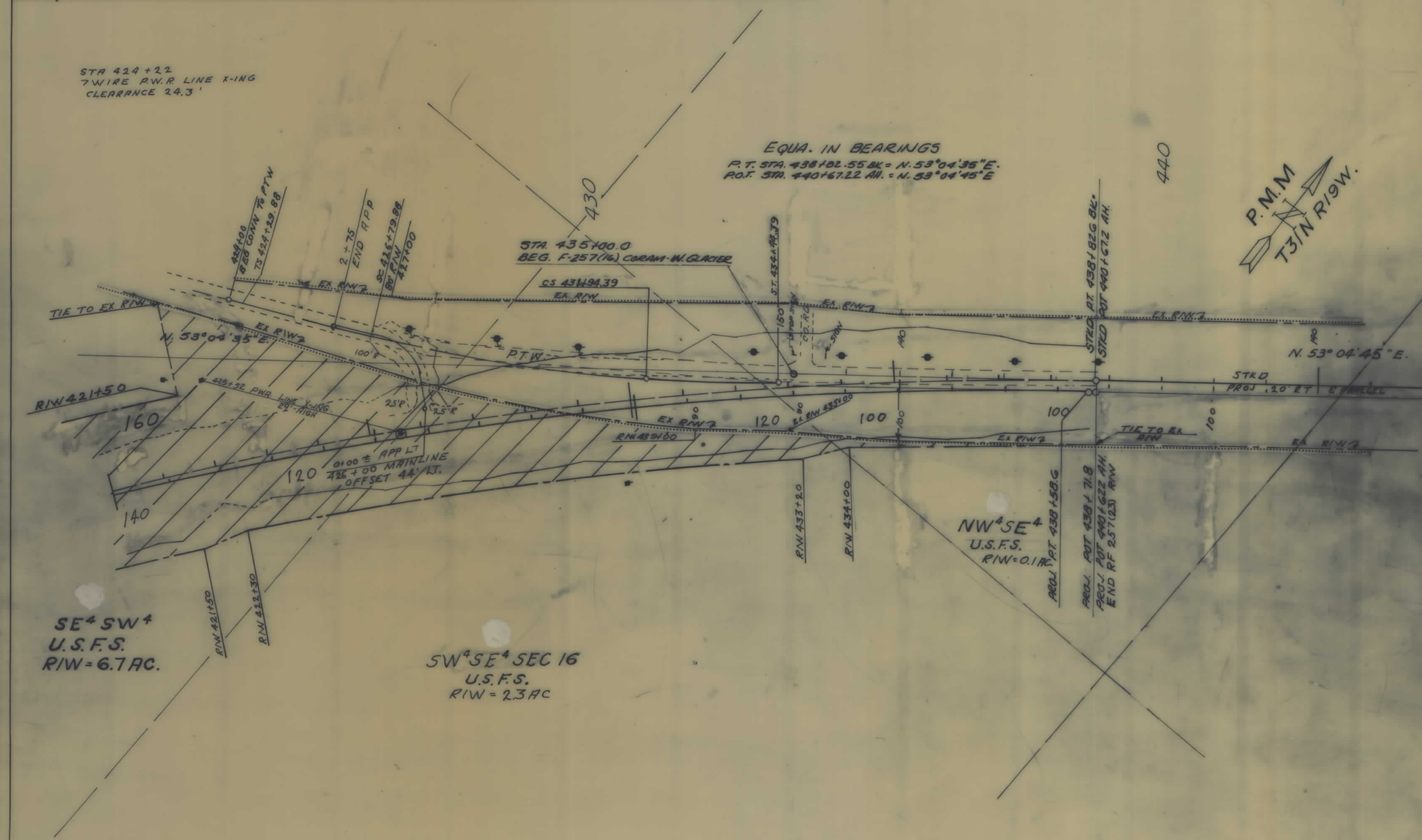

BACKSLOPE LIMITS
INCLUDE ROUNDING
CONSTRUCTION LIMITS
TOP OF CUT
TOE OF FILL

MAP TRANS. TO R/W
MAP REVISED
CONST. APPROVAL 2-7-78

STATE OF MONTANA
DEPARTMENT OF HIGHWAYS
LAND REQUIRED FOR RIGHT OF WAY
FLATHEAD COUNTY

SCALE 1" = 100' MAP COMPLETED