MONTANA DEPARTMENT OF TRANSPORTATION

STATE	RIGHT OF WAY ID.	SHEET NO.	TOTAL SHEETS
MONTANA	NH 1-10(59)656	1	30
PROJECT NUMBER 2145-059			

BAINVILLE-E & W

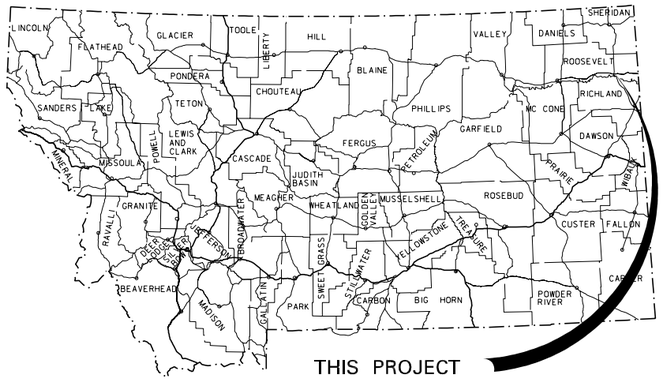

RIGHT OF WAY PLAN OF
FEDERAL AID PROJECT NH 1–10(59)656
BAINVILLE–E & W
ROOSEVELT COUNTY

17.7 Kilometers

CONVENTIONAL SIGNS

- PROPOSED RIGHT OF WAY LINE
- EXISTING RIGHT OF WAY LINE
- RAILROAD RIGHT OF WAY LINE
- RIGHT OF WAY BASELINE
- STK'D CENTERLINE
- SECTION LINE
- OWNERSHIP BOUNDARY
- FULL ACCESS CONTROL (AC)
- LIMITED ACCESS CONTROL
- EXISTING ACCESS CONTROL
- PRESENT TRAVELED WAY (P.T.W.)
- FENCE LINE
- EXISTING GUARDRAIL
- PROPOSED GUARDRAIL
- GATE IN FENCE
- CATTLE GUARD: EXIST. - PROPOSED
- SECTION CORNER (FOUND / UNFOUND)
- ¼ SECTION CORNER
- CLOSING CORNER
- MEANDER CORNER
- CENTER OF SECTION
- RIGHT OF WAY MONUMENT (FOUND / CALCULATED)
- PROPERTY CORNER PIN
- POWER POLE IN PLACE
- TELEPHONE POLE IN PLACE
- TELEGRAPH POLE IN PLACE
- LIGHT POLE
- PROPOSED CULVERT
- EXISTING CULVERT
- OUTLET DITCH
- INLET DITCH
- EXISTING DITCH
- CHANNEL CHANGES (CH. CH.)
- DITCH BLOCK
- RIPRAP
- BRIDGES
- RAILROADS
- PARCEL NUMBERS (2)
- APPROACH: EXIST.- PROPOSED

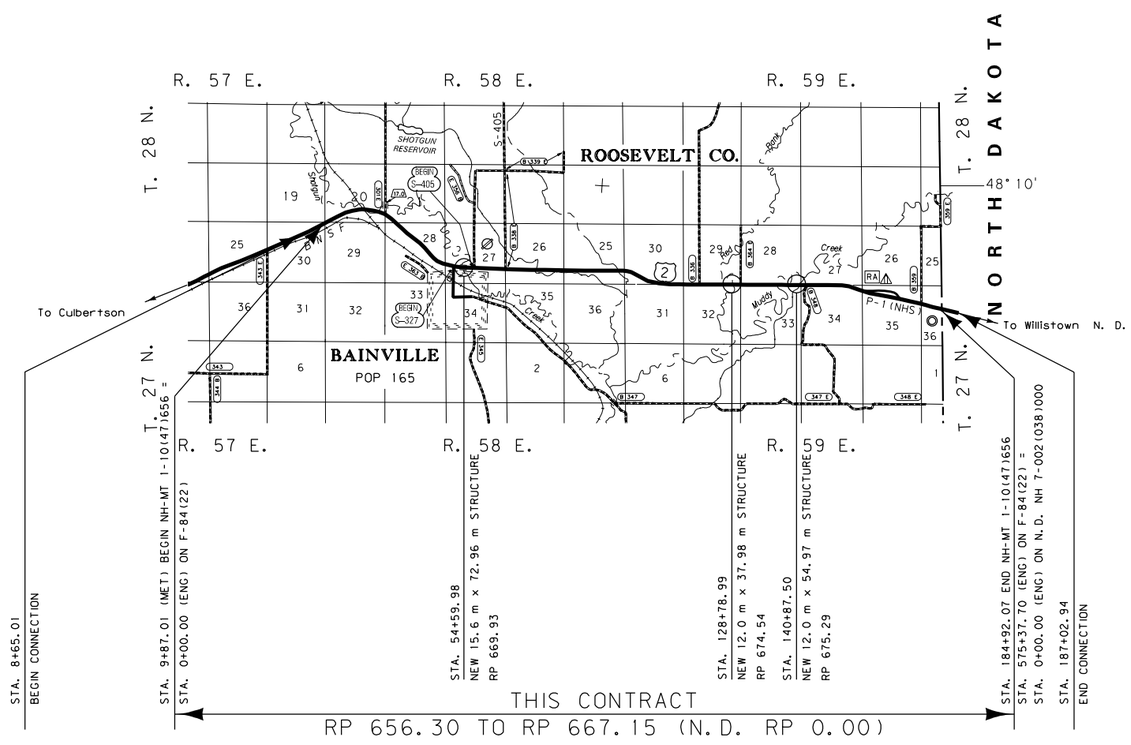

SEE SHEET NO. 2 & 3 FOR OWNERSHIP NAMES, ADDRESSES, AREAS, ETC.

ASSOCIATED PROJECT ID.
NH 1-10(29)656 P.E.

RELATED PROJECTS
F-84(22)
FAP 84 J
S 180(1)
F-84(27)

GRID STATE PLANE COORDINATES

THIS IS A STATE PLANE COORDINATE PROJECT. ALL DIMENSIONS, DISTANCES AND AREAS ON THIS PROJECT ARE GRID, EXCEPT FOR THE EXISTING R/W WIDTH DIMENSION, WHICH IS RECORD. THE COMBINATION SCALE FACTOR IS 0.99949491

NOTES: 1. ALL MEASUREMENTS ARE METRIC EXCEPT AS NOTED

FHWA/MDT APPROVAL 12/15/05

MAP REVISED 9/29/08, 11/24/08 3/29/10

RDROW

MONTANA CADD

3
2

STATE	RIGHT OF WAY ID.	SHEET NO.	TOTAL SHEETS
MONTANA	NH 1-10(59)656	2	30
PROJECT NUMBER 2145-059			

BAINVILLE-E & W

OWNERSHIP

PARCEL	NAME	ADDRESS	TOTAL AREA METRIC	TOTAL AREA ENGLISH	GROSS R/W AREA METRIC	GROSS R/W AREA ENGLISH	EX. EASE. AREA METRIC	EX. EASE. AREA ENGLISH	NET AREA METRIC	NET AREA ENGLISH	REMAINDER LEFT METRIC	REMAINDER LEFT ENGLISH	REMAINDER RIGHT METRIC	REMAINDER RIGHT ENGLISH	CONST. PMT. AREA METRIC	CONST. PMT. AREA ENGLISH	EASE. AREA METRIC	EASE. AREA ENGLISH	SHEET NO.
1	KNUDSEN FAMILY LIMITED PARTNERSHIP	801 2ND AVE E. CULBERTSON, MT 59218	64.750+ ha	160.00+ AC	0.172 ha	0.43 AC			0.172 ha	0.43 AC					0.025 ha	0.06 AC			4-6
	A MONTANA LIMITED PARTNERSHIP																		
2	BURLINGTON NORTHERN SANTA FE				0.100 ha	0.25 AC			0.100 ha	0.25 AC					0.221 ha	0.55 AC			4-6, 8
3	KNUDSEN FAMILY LIMITED PARTNERSHIP	801 2ND AVE E. CULBERTSON, MT 59218	OWNER NOTIFICATION ONLY																5-6
	A MONTANA LIMITED PARTNERSHIP																		
1 & 3	COMBINATION				0.172 ha	0.43 AC			0.172 ha	0.43 AC					0.025 ha	0.06 AC			4-6
4	SHIRLEY E. HUSON LIVING TRUST,	20302 44TH NE, SEATTLE, WA 98155	OWNER NOTIFICATION ONLY																6
	SHIRLEY E. HUSON, TRUSTEE																		
5	SHIRLEY E. HUSON LIVING TRUST,	20302 44TH NE, SEATTLE, WA 98155			0.208 ha	0.51 AC			0.208 ha	0.51 AC									5-6
	SHIRLEY E. HUSON, TRUSTEE																		
6	HALL-HIGGINS-OLSON POST NO. 85 OF	BAINVILLE, MT 59212			(A) 0.034 ha	(A) 0.08 AC			(A) 0.034 ha	(A) 0.08 AC									6-7
	THE AMERICAN LEGION																		
7	SHIRLEY E. HUSON LIVING TRUST,	20302 44TH NE, SEATTLE, WA 98155	64.750+ ha	160.00+ AC	0.692 ha	1.71 AC	0.019 ha	0.05 AC	0.673 ha	1.66 AC									6-7
	SHIRLEY E. HUSON, TRUSTEE																		
7W	DELETED																		
8	SHIRLEY E. HUSON LIVING TRUST,	20302 44TH NE, SEATTLE, WA 98155	OWNER NOTIFICATION ONLY																7
	SHIRLEY E. HUSON, TRUSTEE																		
4, 5, 7, 8	COMBINATION				0.900 ha	2.22 AC	0.019 ha	0.05 AC	0.881 ha	2.18 AC									6-7
9	LLOYD S. GRANLEY	PO BOX 41, BAINVILLE, MT 59212	64.750+ ha	160.00+ AC	0.557 ha	1.38 AC			0.557 ha	1.38 AC					0.016 ha	0.04 AC			7-8
10	LLOYD S. GRANLEY	PO BOX 41, BAINVILLE, MT 59212	OWNER NOTIFICATION ONLY																7-8
9, 10	COMBINATION				0.557 ha	1.38 AC			0.557 ha	1.38 AC					0.016 ha	0.04 AC			7-8
11	LLOYD GRANLEY 1/2 &	PO BOX 41, BAINVILLE, MT 59212	64.750+ ha	160.00+ AC	2.275 ha	5.62 AC			2.275 ha	5.62 AC					0.105 ha	0.26 AC			8-10
	DAVE A. GRANLEY 1/2	PO BOX 102, BAINVILLE, MT 59212																	
12	LLOYD GRANLEY 1/2 &	PO BOX 41, BAINVILLE, MT 59212	OWNER NOTIFICATION ONLY																8-9
	DAVE A. GRANLEY 1/2	PO BOX 102, BAINVILLE, MT 59212																	
13	MARK E. PACOVSKY 1/3, ET AL	PO BOX 23, BAINVILLE, MT 59212	OWNER NOTIFICATION ONLY																9
14	LLOYD GRANLEY 1/2 &	PO BOX 41, BAINVILLE, MT 59212	OWNER NOTIFICATION ONLY																9-10
	DAVE A. GRANLEY 1/2	PO BOX 102, BAINVILLE, MT 59212																	
11, 12, 14	COMBINATION		64.750+ ha	160.00+ AC	2.275 ha	5.62 AC			2.275 ha	5.62 AC					0.105 ha	0.26 AC			8-10
15	HAZEL S. WELDELE, PERSONAL	PO BOX 182, SCOBEY, MT 59263-0182	OWNER NOTIFICATION ONLY																10
	REPRESENTATIVE OF THE ESTATE OF																		
	MERELE WELDELE, DECEASED																		
16	HAZEL S. WELDELE, PERSONAL	PO BOX 182, SCOBEY, MT 59263-0182	OWNER NOTIFICATION ONLY																10
	REPRESENTATIVE OF THE ESTATE OF																		
	MERELE WELDELE, DECEASED																		
15, 16	COMBINATION		OWNER NOTIFICATION ONLY																10
17	WARREN'S WELCOME STOP, INC., A MT CORP.	4386 OLD HIGHWAY 10, ROSEBUD, MT 59347	FOR NEGOTIATIONS ONLY																10
18	GAIL SWANT 1/4, LINDA SWANT 1/4, MERVYN	PO BOX 311, CHINOOK, MT 59523			0.365 ha	0.90 AC			0.365 ha	0.90 AC									10-11
	WYLIE 1/4, AND MICHAEL STEWART,																		
	RAYMOND WOCKNER, & SHARON CHAPPEL AS																		
	TRUSTEE OF THE SUSIE WOCKNER TRUST 1/4																		
	C/D DAVID STOROE & TERRIE R. TURBIVILLE	HC 58, BOX 31, BAINVILLE, MT 59212																	
19	RUTH H. SMITH	c/o 4168 HIGHWOOD DR, GREAT FALLS, MT 59405	OWNER NOTIFICATION ONLY																10-11
20	JOYCE SCHMID	3020 CASCADE AVE NW, EAST WENATCHEE, WA 98802	OWNER NOTIFICATION ONLY																11-12
20.1	DRY PRAIRIE RURAL WATER AUTHORITY	PO BOX 577, CULBERTSON, MT 59218	OWNER NOTIFICATION ONLY																11
21	DALE K. BERWICK & PEARL A. BERWICK	PO BOX 188, BAINVILLE, MT 59212	64.750+ ha	160.00+ AC	0.990 ha	2.45 AC			0.990 ha	2.45 AC									11-12
17A	DIANE PANASUK & SCOT PANASUK	6256 HIGHWAY 327, BAINVILLE, MT 59212		(1)	522.811 m²	5627.49 SF		(1)	522.811 m²	5627.49 SF									30
17B	DIANE PANASUK	COUNTY RD. 327, PO BOX 152, BAINVILLE MT 59212		(1)	650.015 m²	6996.70 SF		(1)	650.015 m²	6996.70 SF									30

(A) TO BE ACQUIRED AS HIGHWAY EASEMENT

(1) TO BE ACQUIRED IN THE NAME OF PARCEL 17

RIGHT-OF-WAY COORDINATE ASCII FILES

R/W BREAK COORDS: 2145ROBRK001.TXT
R/W BASELINE COORDS: 2145ROBAS001.TXT
ALL FILES ARE LOCATED ON THE CADD SERVER IN THE RO DIRECTORY, UNDER PROJECT: 2145

GRID STATE PLANE COORDINATES

THIS IS A STATE PLANE COORDINATE PROJECT. ALL DIMENSIONS, DISTANCES AND AREAS ON THIS PROJECT ARE GRID, EXCEPT FOR THE EXISTING R/W WIDTH DIMENSION, WHICH IS RECORD. THE COMBINATION SCALE FACTOR IS 0.99949491

MAP REVISED 9/29/08, 10/9/08, 11/24/08
3/29/10

NOTES:
1. ALL MEASUREMENTS ARE METRIC EXCEPT AS NOTED
2. THE PROPOSED R/W LINE WHERE A SPIRAL CURVE TRANSITION IS USED IS A CHORD RATHER THAN A CONCENTRIC CURVE.
3. THE ENGLISH AREAS ARE FOR INFORMATIONAL PURPOSES ONLY.
4. ALL STATIONS AND OFFSETS FOR R/W BREAKS ARE IN REFERENCE TO THE R/W BASELINE.

BACKSLOPE LIMITS INCLUDE ROUNDING
CONSTRUCTION LIMITS: CUT SECTION TOP OF CUT DITCH BOTTOM; TOE OF FILL

FHWA/DOT APPROVAL 12/15/05

MAP REVISED 4/28/06, 9/29/06, 12/6/06, 8/6/07, 11/15/07, 3/20/08, 6/13/08, 7/2/08, 8/13/08, 8/20/08, 9/2/08,

MONTANA
DEPARTMENT OF TRANSPORTATION

RIGHT OF WAY PLAN
ROOSEVELT COUNTY

MDT MONTANA DEPARTMENT OF TRANSPORTATION

MONTANA CADD

RDROW

c:\dgn\2145roowr001.dgn
3/31/2010
4:20:30 PM
CPS - U0460
3
2

STATE	RIGHT OF WAY ID.	SHEET NO.	TOTAL SHEETS
MONTANA	NH 1-10(59)656	3	30
PROJECT NUMBER 2145-059			

BAINVILLE-E & W

OWNERSHIP

PARCEL	NAME	ADDRESS	TOTAL AREA METRIC	TOTAL AREA ENGLISH	GROSS R/W AREA METRIC	GROSS R/W AREA ENGLISH	EX. EASE. AREA METRIC	EX. EASE. AREA ENGLISH	NET AREA METRIC	NET AREA ENGLISH	REMAINDER LEFT METRIC	REMAINDER LEFT ENGLISH	REMAINDER RIGHT METRIC	REMAINDER RIGHT ENGLISH	CONST. PMT. AREA METRIC	CONST. PMT. AREA ENGLISH	EASE. AREA METRIC	EASE. AREA ENGLISH	SHEET NO.
22	LAWRENCE DAVID ROMO, DALE WARREN ROMO,	PO BOX 36, BAINVILLE, MT 59212	OWNER NOTIFICATION ONLY																12-15
	LELAND JAY ROMO, & ALAN CURT ROMO																		
	d/b/a ROMO BROTHERS, A CO-PARTNERSHIP																		
23	LAWRENCE DAVID ROMO, DALE WARREN ROMO,	PO BOX 36, BAINVILLE, MT 59212	64.750+ ha	160.00+ AC	5.378 ha	13.29 AC			5.378 ha	13.29 AC					0.373 ha	0.92 AC	# 1.190 ha	# 2.94 AC	12-16
	LELAND JAY ROMO, & ALAN CURT ROMO																		
	d/b/a ROMO BROTHERS, A CO-PARTNERSHIP																		
22, 23	COMBINATION				5.378 ha	13.29 AC			5.378 ha	13.29 AC					0.373 ha	0.92 AC	1.190 ha	2.94 AC	12-16
24	MARK E. PACOVSKY 1/3, ET AL	PO BOX 23, BAINVILLE, MT 59212	OWNER NOTIFICATION ONLY																15-17
13, 24	COMBINATION		OWNER NOTIFICATION ONLY																9, 15-17
25	FLORENCE E. BERWICK	PO BOX 122, BAINVILLE, MT 59212	64.750+ ha	160.00+ AC	2.873 ha	7.10 AC			2.873 ha	7.10 AC							0.212 ha	0.52 AC	16-17
	C/D MATTHEW R. BERWICK & DIXIE BERWICK	PO BOX 502, CULBERTSON, MT 59218																	
26	PATRICIA MAHLER &	PO BOX 984, SCOBEY, MT 59263	OWNER NOTIFICATION ONLY																17
	KATHLEEN OLSON, ET AL	1409 13TH AVE S, GREAT FALLS, MT 59405																	
27	FRANCIS PARKER OWENS	HC BOX 44, BAINVILLE, MT 59212	64.750+ ha	160.00+ AC	3.605 ha	8.91 AC			3.605 ha	8.91 AC					1.360 ha	3.36 AC			17-20
28	FRANCIS PARKER OWENS	HC BOX 44, BAINVILLE, MT 59212	64.750+ ha	160.00+ AC	0.056 ha	0.14 AC			0.056 ha	0.14 AC									17-18
27, 28	COMBINATION				3.661 ha	9.05 AC			3.661 ha	9.05 AC					1.360 ha	3.36 AC			17-20
29	DAVID PANASUK a/k/a DAVID ALLEN PANASUK	HC 58, BOX 41, BAINVILLE, MT 59212	64.750+ ha	160.00+ AC											0.191 ha	0.47 AC	* 0.131 ha	* 0.32 AC	20-23
30	DAVID PANASUK a/k/a DAVID ALLEN PANASUK	HC 58, BOX 41, BAINVILLE, MT 59212			(A) 0.681 ha	(A) 1.68 AC	0.008 ha	0.02 AC	(A) 0.673 ha	(A) 1.66 AC							**0.200 ha	** 0.49 AC	20-21
31	DENNIS D. NELSON & TAMI L. NELSON	PO BOX 87, BAINVILLE, MT 59212	64.750+ ha	160.00+ AC	(A) 1.663 ha	(A) 4.11 AC			(A) 1.663 ha	(A) 4.11 AC									21-23
32	DAVID PANASUK a/k/a DAVID ALLEN PANASUK	HC 58, BOX 41, BAINVILLE, MT 59212			(A) 1.097 ha	(A) 2.71 AC			(A) 1.097 ha	(A) 2.71 AC									22
29, 30, 32	COMBINATION				1.778 ha	4.39 AC	0.008 ha	0.02 AC	1.770 ha	4.37 AC					0.191 ha	0.47 AC	0.331 ha	0.82 AC	20-23
33	GENNET M. L. SMITH	PO BOX 164, BAINVILLE, MT 59212	64.750+ ha	160.00+ AC	0.088 ha	0.22 AC			0.088 ha	0.22 AC					0.211 ha	0.52 AC			23-25
34	GENNET M. L. SMITH	PO BOX 164, BAINVILLE, MT 59212	64.750+ ha	160.00+ AC	2.987 ha	7.38 AC	0.040 ha	0.10 AC	2.947 ha	7.28 AC									23-25
33, 34	COMBINATION				3.075 ha	7.60 AC	0.040 ha	0.10 AC	3.035 ha	7.50 AC					0.211 ha	0.52 AC			23-25
35	DIANNA M. BRISKE	309 3RD AVE SW, SIDNEY, MT 59270			1.046 ha	2.58 AC			1.046 ha	2.58 AC					0.041 ha	0.10 AC			25
36	J. R. SCHEELE & LOIS SCHEELE	44TH LANE NORTHWEST, WILLISTON, ND 58801	OWNER NOTIFICATION ONLY																25-26
37	CHRISTINE BROOKMAN	117 U.S. HWY 2, BAINVILLE, MT 59212			0.195 ha	0.48 AC			0.195 ha	0.48 AC									25-26
38	DAVID R. SOTO & SUSAN D. SOTO	PO BOX 446, CULBERTSON, MT 59218			0.297 ha	0.73 AC			0.297 ha	0.73 AC					0.321 ha	0.79 AC			26-28
39	DAVID A. PANASUK & LINDA M. PANASUK	HC 58, BOX 41, BAINVILLE, MT 59212	64.750+ ha	160.00+ AC	(A) 2.271 ha	(A) 5.61 AC			(A) 2.271 ha	(A) 5.61 AC					0.072 ha	0.18 AC			26-28
40	J. R. SCHEELE & LOIS SCHEELE	15137 44TH LANE NW, WILLISTON, ND 58801	OWNER NOTIFICATION ONLY																28
41	DELETED																		
35, 41	DELETED																		
42	BAINEVILLE LAND, L.L.C.	HIGHWAY 2, BAINVILLE, MT 59212			0.053 ha	0.13 AC			0.053 ha	0.13 AC									28-29
43	BAINEVILLE LAND, L.L.C.	HIGHWAY 2, BAINVILLE, MT 59212			0.851 ha	2.10 AC			0.851 ha	2.10 AC					0.018 ha	0.04 AC			28-29
42, 43	COMBINATION				0.904 ha	2.23 AC			0.904 ha	2.23 AC					0.018 ha	0.04 AC			28-29
44	FRANCIS P. OWENS 1/4, ETAL	HC 58 BOX 44, BAINVILLE, MT 59212			1.718 ha	4.25 AC			1.718 ha	4.25 AC					0.069 ha	0.17 AC			18-20
45	STATE OF MONTANA DNRC	1424 9TH AVE, PO BOX 201601, HELENA, MT 59620	FOR NEGOTIATIONS ONLY																14-15

TO BE ACQUIRED IN THE NAME OF DNRC FOR IRRIGATION PURPOSES.

* TO BE ACQUIRED IN THE NAME OF ROOSEVELT COUNTY FOR ROADWAY PURPOSES.

** 0.200 ha (0.49 AC) TO BE ACQUIRED IN THE NAME OF PARCEL 31 FOR IRRIGATION PURPOSES.

(A) TO BE ACQUIRED AS HIGHWAY EASEMENT

GRID STATE PLANE COORDINATES

THIS IS A STATE PLANE COORDINATE PROJECT. ALL DIMENSIONS, DISTANCES AND AREAS ON THIS PROJECT ARE GRID, EXCEPT FOR THE EXISTING R/W WIDTH DIMENSION, WHICH IS RECORD. THE COMBINATION SCALE FACTOR IS 0.99949491

MAP REVISED 9/2/08, 9/19/08, 9/29/08, 10/9/08, 10/28/08, 11/21/08, 11/24/08 3/29/10

NOTES:
1. ALL MEASUREMENTS ARE METRIC EXCEPT AS NOTED
2. THE PROPOSED R/W LINE WHERE A SPIRAL CURVE TRANSITION IS USED IS A CHORD RATHER THAN A CONCENTRIC CURVE.
3. THE ENGLISH AREAS ARE FOR INFORMATIONAL PURPOSES ONLY.
4. ALL STATIONS AND OFFSETS FOR R/W BREAKS ARE IN REFERENCE TO THE R/W BASELINE.

BACKSLOPE LIMITS INCLUDE ROUNDING
CONSTRUCTION LIMITS: CUT SECTION TOP OF CUT DITCH BOTTOM; TOE OF FILL

FHWA/DOT APPROVAL 12/15/05

MAP REVISED 4/28/06, 9/29/06, 12/6/06, 8/6/07, 10/26/07, 11/15/07, 1/24/08, 3/20/08, 3/31/08, 6/13/08, 7/2/08,

MONTANA DEPARTMENT OF TRANSPORTATION

RIGHT OF WAY PLAN
ROOSEVELT COUNTY

MDT MONTANA DEPARTMENT OF TRANSPORTATION

MONTANA CADD

RDROW

c:\dgn\2145rowr001.dgn
3/31/2010
4:20:32 PM
3
CPS - U0460
1

STATE	RIGHT OF WAY ID.	SHEET NO.	TOTAL SHEETS
MONTANA	NH 1-10(59)656	4	30
PROJECT NUMBER 2145-059			

BAINVILLE-E & W

SEE SHEET NO. 2-4 FOR OWNERSHIP NAMES, ADDRESSES, AREAS, ETC.

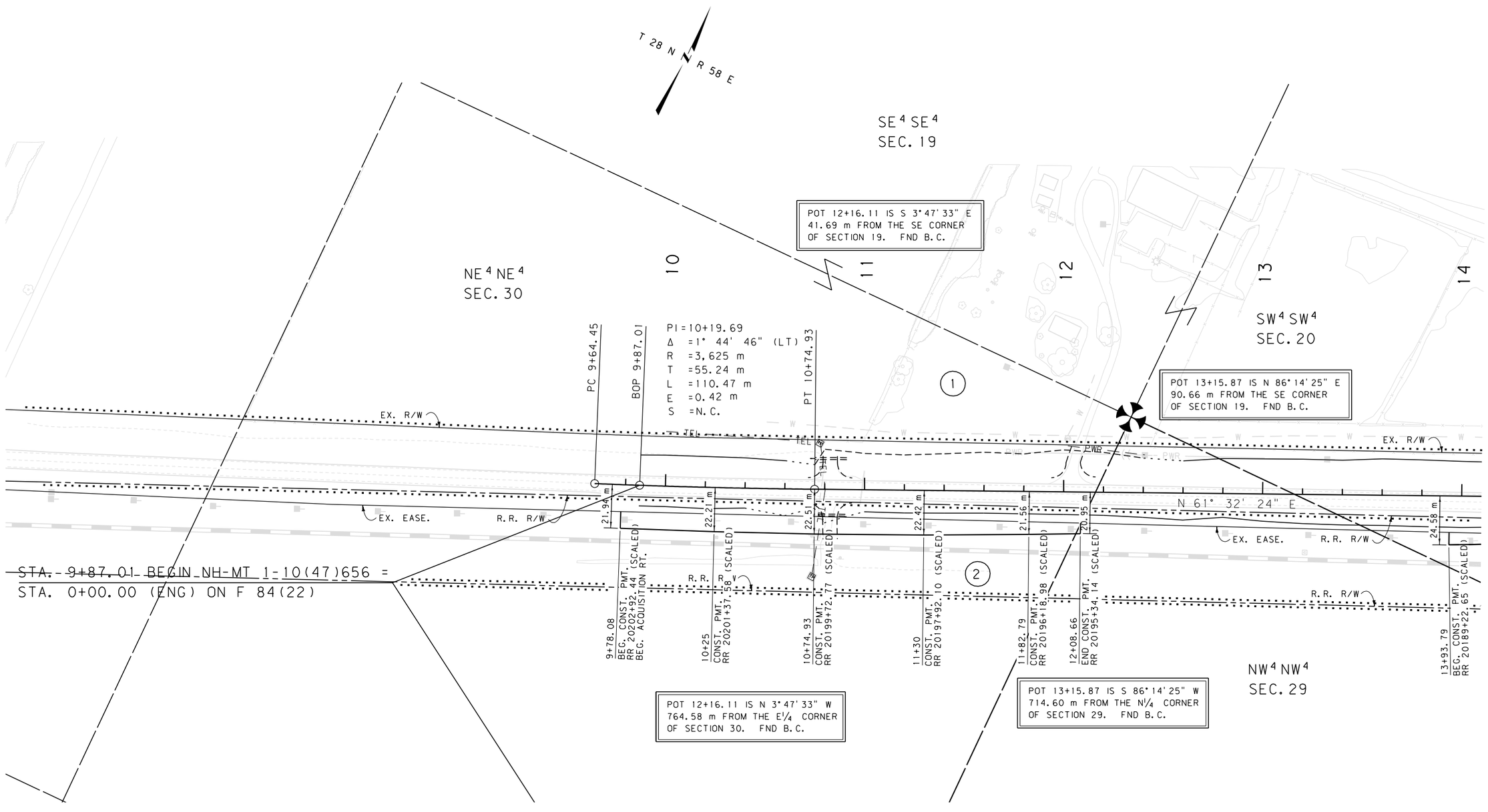

GRID STATE PLANE COORDINATES

THIS IS A STATE PLANE COORDINATE PROJECT. ALL DIMENSIONS, DISTANCES AND AREAS ON THIS PROJECT ARE GRID, EXCEPT FOR THE EXISTING R/W WIDTH DIMENSION, WHICH IS RECORD. THE COMBINATION SCALE FACTOR IS 0.99949491

NOTES:
1. ALL MEASUREMENTS ARE METRIC EXCEPT AS NOTED
2. THE PROPOSED R/W LINE WHERE A SPIRAL CURVE TRANSITION IS USED IS A CHORD RATHER THAN A CONCENTRIC CURVE.
3. THE ENGLISH AREAS ARE FOR INFORMATIONAL PURPOSES ONLY.
4. ALL STATIONS AND OFFSETS FOR R/W BREAKS ARE IN REFERENCE TO THE R/W BASELINE.

BACKSLOPE LIMITS INCLUDE ROUNDING
CONSTRUCTION LIMITS: CUT SECTION TOP OF CUT / DITCH BOTTOM; TOE OF FILL

FHWA/DOT APPROVAL 12/15/05

MAP REVISED 12/6/06, 8/6/07, 3/20/08, 6/13/08, 7/2/08, 9/29/08, 11/24/08 3/29/10

MONTANA
DEPARTMENT OF TRANSPORTATION

RIGHT OF WAY PLAN
ROOSEVELT COUNTY
SCALE 1:1000
0 50M 100M

MONTANA DEPARTMENT OF TRANSPORTATION
MONTANA CADD
RDROW
E:\dgn\2145rdpln001.dgn
3/31/2010 4:20:39 PM
3 2
PS - 00460

STATE	RIGHT OF WAY ID.	SHEET NO.	TOTAL SHEETS
MONTANA	NH 1-10(59)656	5	30
PROJECT NUMBER 2145-059			

BAINVILLE-E & W

SEE SHEET NO. 2&3 FOR OWNERSHIP NAMES, ADDRESSES, AREAS, ETC.

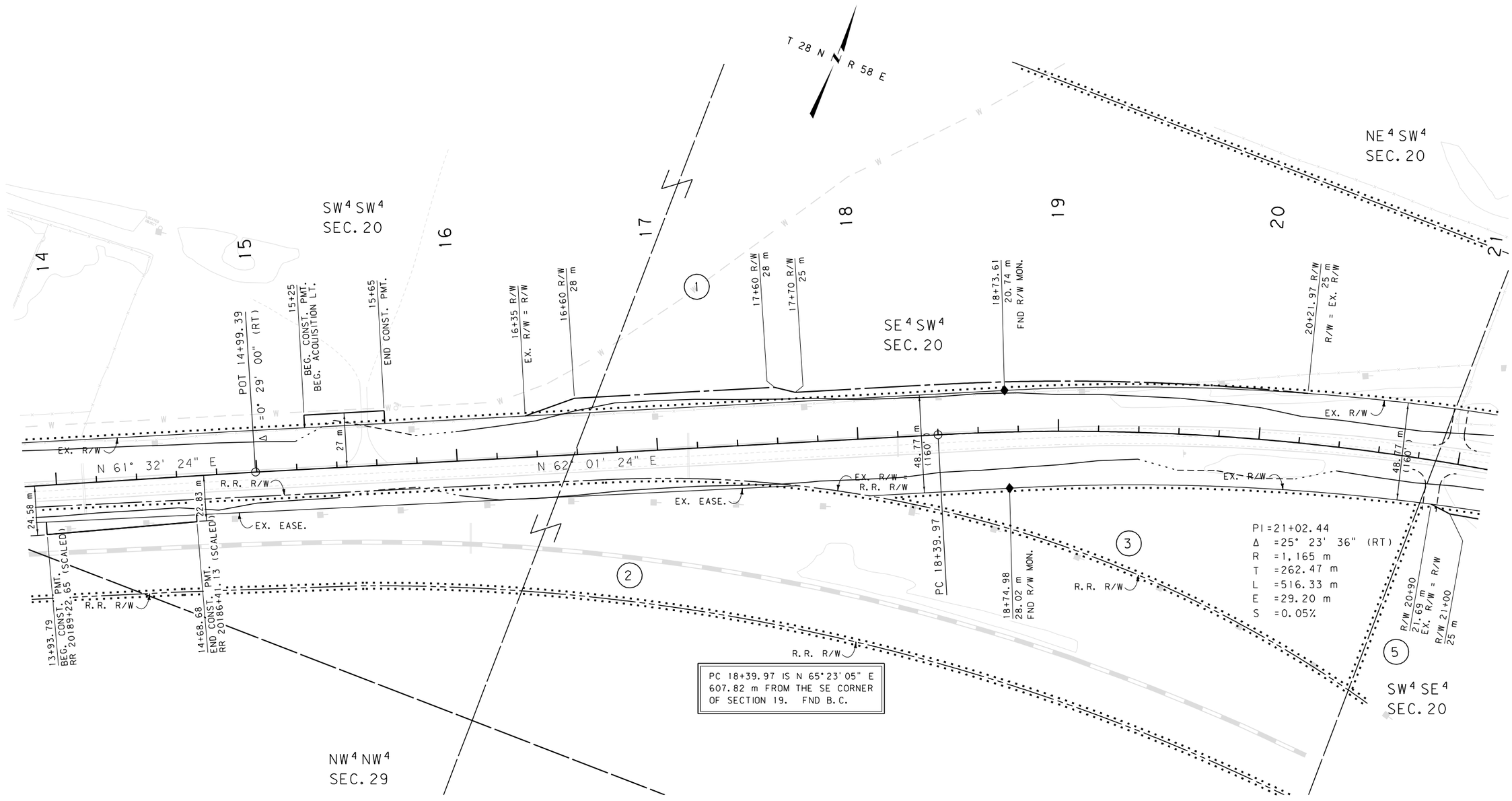

PC 18+39.97 IS N 65°23'05" E 607.82 m FROM THE SE CORNER OF SECTION 19. FND B.C.

GRID STATE PLANE COORDINATES

THIS IS A STATE PLANE COORDINATE PROJECT. ALL DIMENSIONS, DISTANCES AND AREAS ON THIS PROJECT ARE GRID, EXCEPT FOR THE EXISTING R/W WIDTH DIMENSION, WHICH IS RECORD. THE COMBINATION SCALE FACTOR IS 0.99949491

NOTES:
1. ALL MEASUREMENTS ARE METRIC EXCEPT AS NOTED
2. THE PROPOSED R/W LINE WHERE A SPIRAL CURVE TRANSITION IS USED IS A CHORD RATHER THAN A CONCENTRIC CURVE.
3. THE ENGLISH AREAS ARE FOR INFORMATIONAL PURPOSES ONLY.
4. ALL STATIONS AND OFFSETS FOR R/W BREAKS ARE IN REFERENCE TO THE R/W BASELINE.

BACKSLOPE LIMITS INCLUDE ROUNDING
CONSTRUCTION LIMITS: TOP OF CUT, CUT SECTION, DITCH BOTTOM, TOE OF FILL

FHWA/DOT APPROVAL 12/15/05

MAP REVISED 12/6/06, 8/6/07, 3/20/08, 6/13/08, 7/2/08, 9/29/08, 11/24/08 3/29/10

MONTANA
DEPARTMENT OF TRANSPORTATION

RIGHT OF WAY PLAN
ROOSEVELT COUNTY
SCALE 1:1000
0 50M 100M

RDROW

MONTANA DEPARTMENT OF TRANSPORTATION
MDT
MONTANA CADD

c:\dgn\2145opt00 1.dgn
3/31/2010
4:20:41 PM
3 PS - U0460
1

STATE	RIGHT OF WAY ID.	SHEET NO.	TOTAL SHEETS
MONTANA	NH 1-10(59)656	6	30
PROJECT NUMBER 2145-059			

BAINVILLE-E & W

SEE SHEET NO. 2&3 FOR OWNERSHIP NAMES, ADDRESSES, AREAS, ETC.

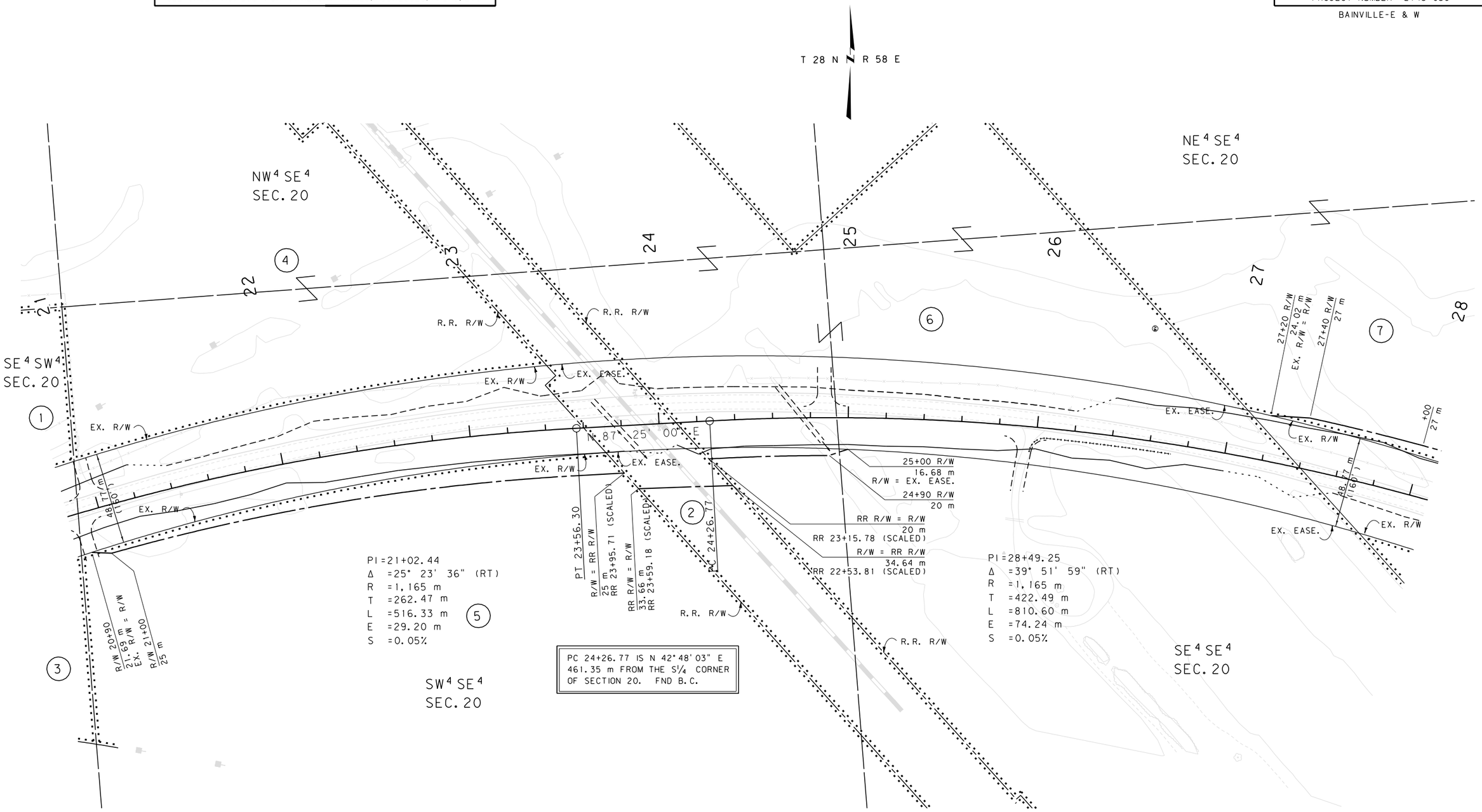

PC 24+26.77 IS N 42° 48' 03" E 461.35 m FROM THE S1/4 CORNER OF SECTION 20. FND B.C.

NOTES:
1. ALL MEASUREMENTS ARE METRIC EXCEPT AS NOTED
2. THE PROPOSED R/W LINE WHERE A SPIRAL CURVE TRANSITION IS USED IS A CHORD RATHER THAN A CONCENTRIC CURVE.
3. THE ENGLISH AREAS ARE FOR INFORMATIONAL PURPOSES ONLY.
4. ALL STATIONS AND OFFSETS FOR R/W BREAKS ARE IN REFERENCE TO THE R/W BASELINE.

BACKSLOPE LIMITS INCLUDE ROUNDING
CONSTRUCTION LIMITS: CUT SECTION (TOP OF CUT, DITCH BOTTOM) TOE OF FILL

FHWA/DOT APPROVAL 12/15/05

MAP REVISED 8/6/07, 3/20/08, 6/13/08, 7/2/08, 9/29/08, 11/24/08 3/29/10

MONTANA
DEPARTMENT OF TRANSPORTATION

RIGHT OF WAY PLAN
ROOSEVELT COUNTY

SCALE 1:1000
0 50M 100M

MDT MONTANA DEPARTMENT OF TRANSPORTATION
MONTANA CADD

RDROW

c:\dgn\2145rdpln001.dgn
3/31/2010 4:20:43 PM CPS - U0460
2
1

STATE	RIGHT OF WAY ID.	SHEET NO.	TOTAL SHEETS
MONTANA	NH 1-10(59)656	7	30
PROJECT NUMBER 2145-059			

BAINVILLE-E & W

SEE SHEET NO. 2&3 FOR OWNERSHIP NAMES, ADDRESSES, AREAS, ETC.

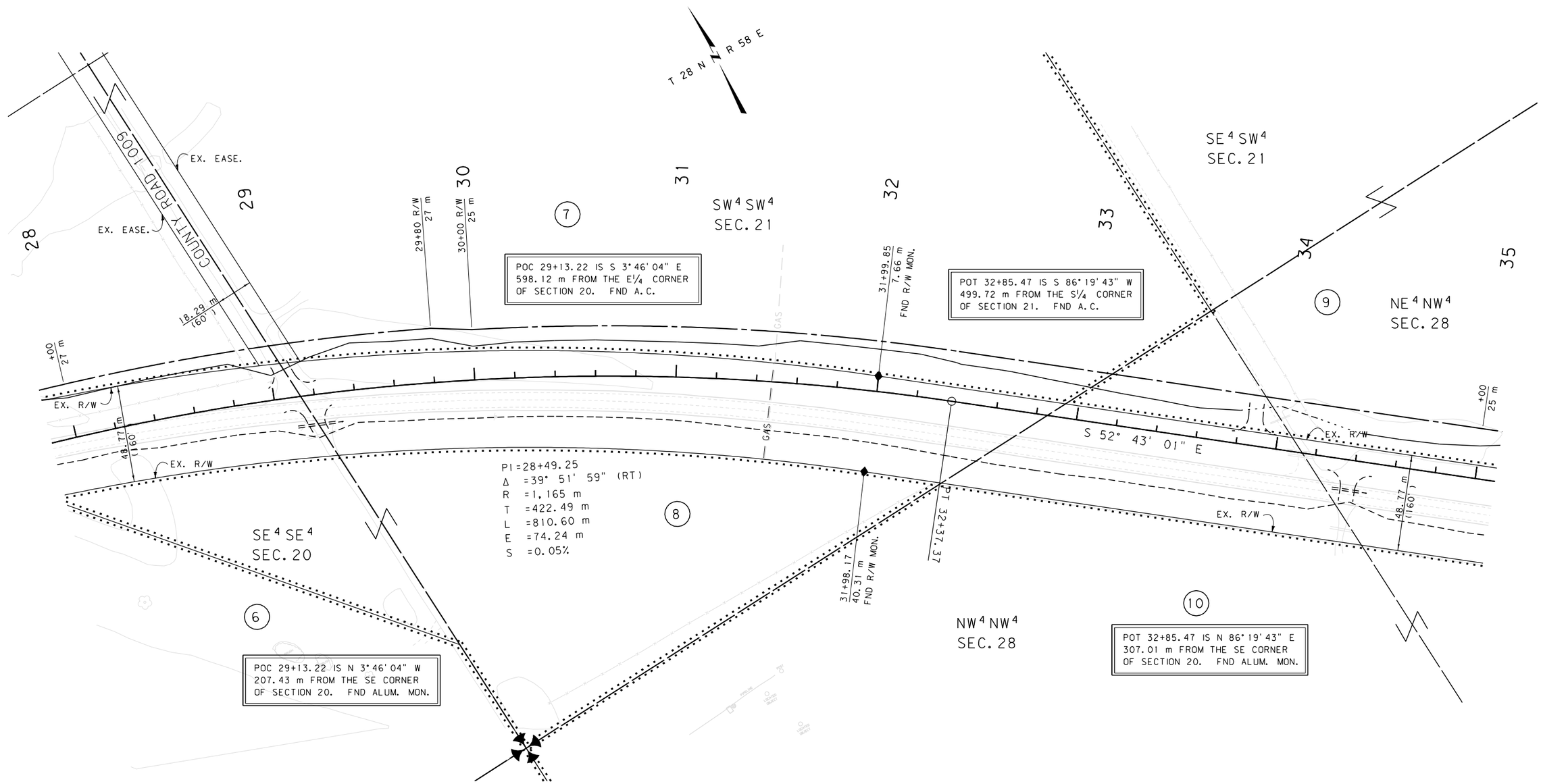

GRID STATE PLANE COORDINATES

THIS IS A STATE PLANE COORDINATE PROJECT. ALL DIMENSIONS, DISTANCES AND AREAS ON THIS PROJECT ARE GRID, EXCEPT FOR THE EXISTING R/W WIDTH DIMENSION, WHICH IS RECORD. THE COMBINATION SCALE FACTOR IS 0.99949491

NOTES:
1. ALL MEASUREMENTS ARE METRIC EXCEPT AS NOTED
2. THE PROPOSED R/W LINE WHERE A SPIRAL CURVE TRANSITION IS USED IS A CHORD RATHER THAN A CONCENTRIC CURVE.
3. THE ENGLISH AREAS ARE FOR INFORMATIONAL PURPOSES ONLY.
4. ALL STATIONS AND OFFSETS FOR R/W BREAKS ARE IN REFERENCE TO THE R/W BASELINE.

BACKSLOPE LIMITS INCLUDE ROUNDING
CONSTRUCTION LIMITS: CUT SECTION (TOP OF CUT, DITCH BOTTOM) TOE OF FILL

FHWA/DOT APPROVAL 12/15/05

MAP REVISED 8/6/07, 3/20/08, 6/13/08, 9/29/08, 11/24/08 3/29/10

MONTANA
DEPARTMENT OF TRANSPORTATION

RIGHT OF WAY PLAN
ROOSEVELT COUNTY
SCALE 1:1000
0 50M 100M

MONTANA DEPARTMENT OF TRANSPORTATION
MONTANA CADD
RDROW

c:\dgn\2145rdpln002.dgn
3/31/2010
4:20:48 PM
3 | 2
09400 - 0.99949

STATE	RIGHT OF WAY ID.	SHEET NO.	TOTAL SHEETS
MONTANA	NH 1-10(59)656	8	30
PROJECT NUMBER 2145-059			

BAINVILLE-E & W

SEE SHEET NO. 2&3 FOR OWNERSHIP NAMES, ADDRESSES, AREAS, ETC.

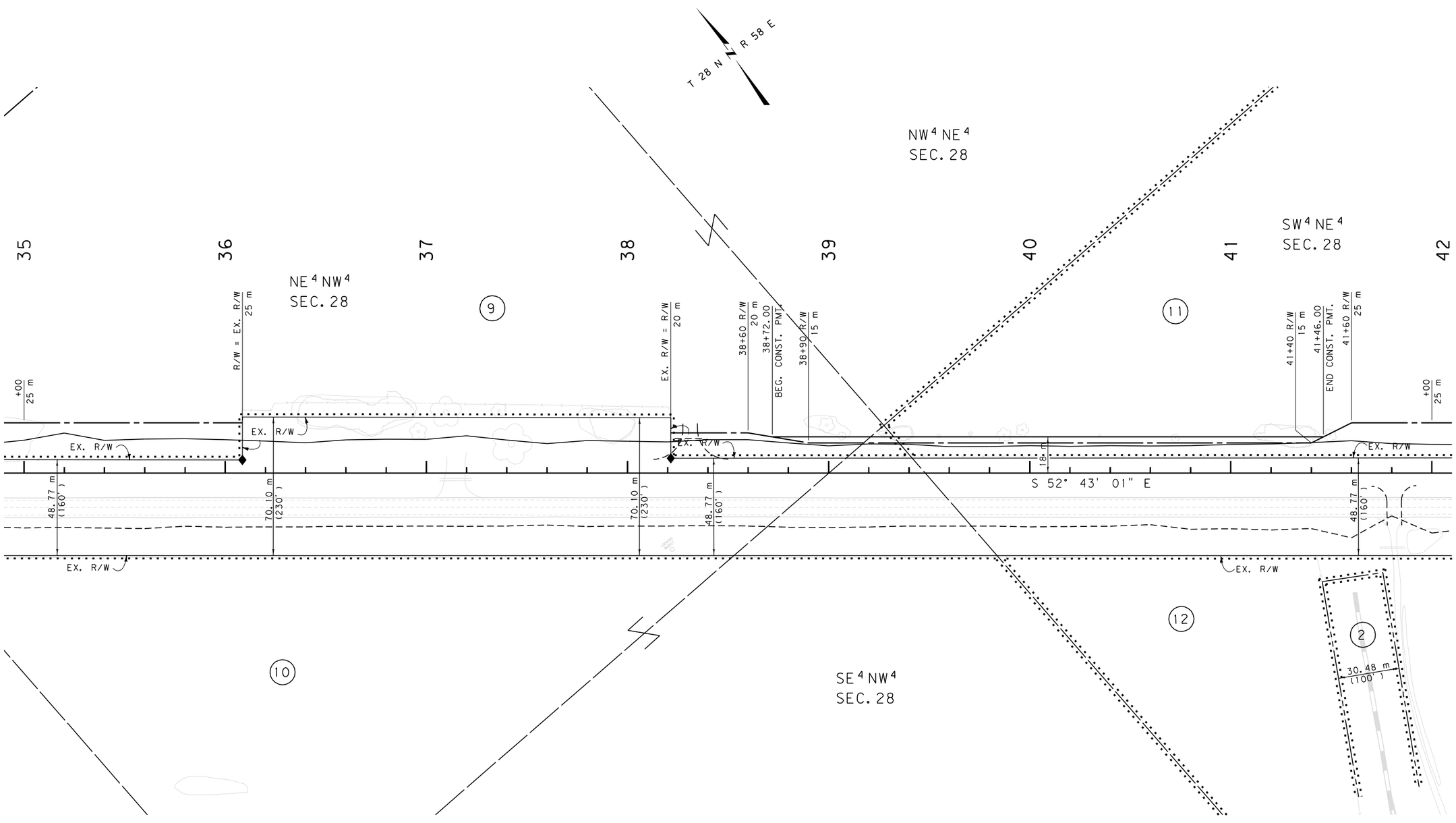

GRID STATE PLANE COORDINATES

THIS IS A STATE PLANE COORDINATE PROJECT. ALL DIMENSIONS, DISTANCES AND AREAS ON THIS PROJECT ARE GRID, EXCEPT FOR THE EXISTING R/W WIDTH DIMENSION, WHICH IS RECORD. THE COMBINATION SCALE FACTOR IS 0.99949491

NOTES:
1. ALL MEASUREMENTS ARE METRIC EXCEPT AS NOTED
2. THE PROPOSED R/W LINE WHERE A SPIRAL CURVE TRANSITION IS USED IS A CHORD RATHER THAN A CONCENTRIC CURVE.
3. THE ENGLISH AREAS ARE FOR INFORMATIONAL PURPOSES ONLY.
4. ALL STATIONS AND OFFSETS FOR R/W BREAKS ARE IN REFERENCE TO THE R/W BASELINE.

BACKSLOPE LIMITS INCLUDE ROUNDING
CONSTRUCTION LIMITS: CUT SECTION, TOE OF FILL, TOP OF CUT, DITCH BOTTOM

FHWA/DOT APPROVAL 12/15/05

MAP REVISED 3/20/08, 6/13/08, 9/29/08, 11/24/08 3/29/10

MONTANA
DEPARTMENT OF TRANSPORTATION

RIGHT OF WAY PLAN
ROOSEVELT COUNTY
SCALE 1:1000
0 50M 100M

MONTANA DEPARTMENT OF TRANSPORTATION
MONTANA CADD

RDROW

c:\dgn\2145rdpln002.dgn
3/31/2010
4:20:50 PM
CPS - U0460
3
1

STATE	RIGHT OF WAY ID.	SHEET NO.	TOTAL SHEETS
MONTANA	NH 1-10(59)656	9	30
PROJECT NUMBER 2145-059			

BAINVILLE-E & W

SEE SHEET NO. 2&3 FOR OWNERSHIP NAMES, ADDRESSES, AREAS, ETC.

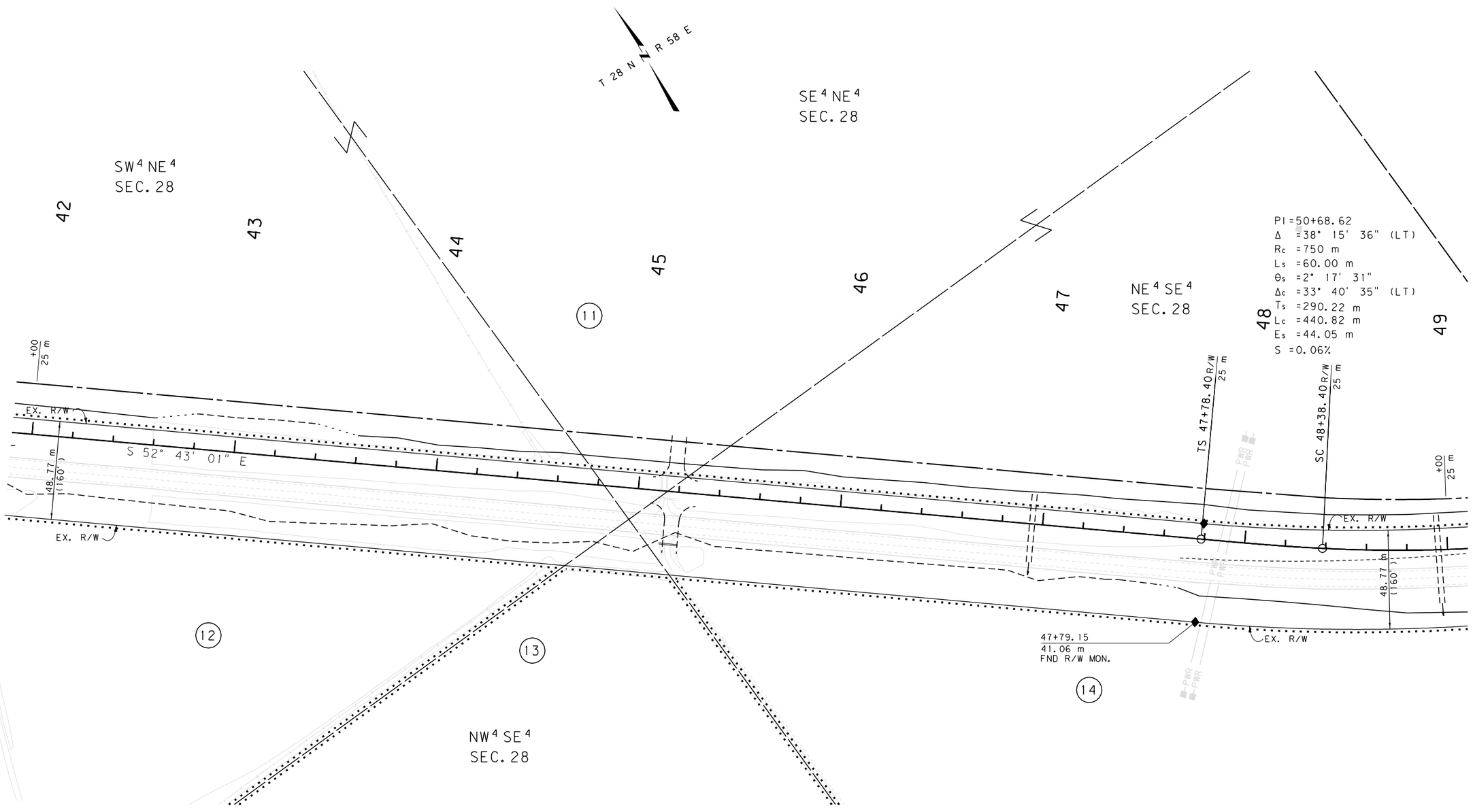

GRID STATE PLANE COORDINATES

THIS IS A STATE PLANE COORDINATE PROJECT. ALL DIMENSIONS, DISTANCES AND AREAS ON THIS PROJECT ARE GRID, EXCEPT FOR THE EXISTING R/W WIDTH DIMENSION, WHICH IS RECORD. THE COMBINATION SCALE FACTOR IS 0.99949491

NOTES:
1. ALL MEASUREMENTS ARE METRIC EXCEPT AS NOTED
2. THE PROPOSED R/W LINE WHERE A SPIRAL CURVE TRANSITION IS USED IS A CHORD RATHER THAN A CONCENTRIC CURVE.
3. THE ENGLISH AREAS ARE FOR INFORMATIONAL PURPOSES ONLY.
4. ALL STATIONS AND OFFSETS FOR R/W BREAKS ARE IN REFERENCE TO THE R/W BASELINE.

BACKSLOPE LIMITS INCLUDE ROUNDING
CONSTRUCTION LIMITS: TOP OF CUT, CUT SECTION, DITCH BOTTOM, TOE OF FILL

FHWA/DOT APPROVAL 12/15/05

MAP REVISED 3/20/08, 6/13/08, 9/29/08, 11/24/08 3/29/10

MONTANA
DEPARTMENT OF TRANSPORTATION

RIGHT OF WAY PLAN
ROOSEVELT COUNTY
SCALE 1:1000
0 50M 100M

MDT MONTANA DEPARTMENT OF TRANSPORTATION
MONTANA CADD

RDROW

c:\dgn\2145rdpln002.dgn
3/31/2010
4:20:52 PM
CPS - U0460
2 | 1

STATE	RIGHT OF WAY ID.	SHEET NO.	TOTAL SHEETS
MONTANA	NH 1-10(59)656	10	30
PROJECT NUMBER 2145-059			
BAINVILLE-E & W			

SEE SHEET NO. 2&3 FOR OWNERSHIP NAMES, ADDRESSES, AREAS, ETC.

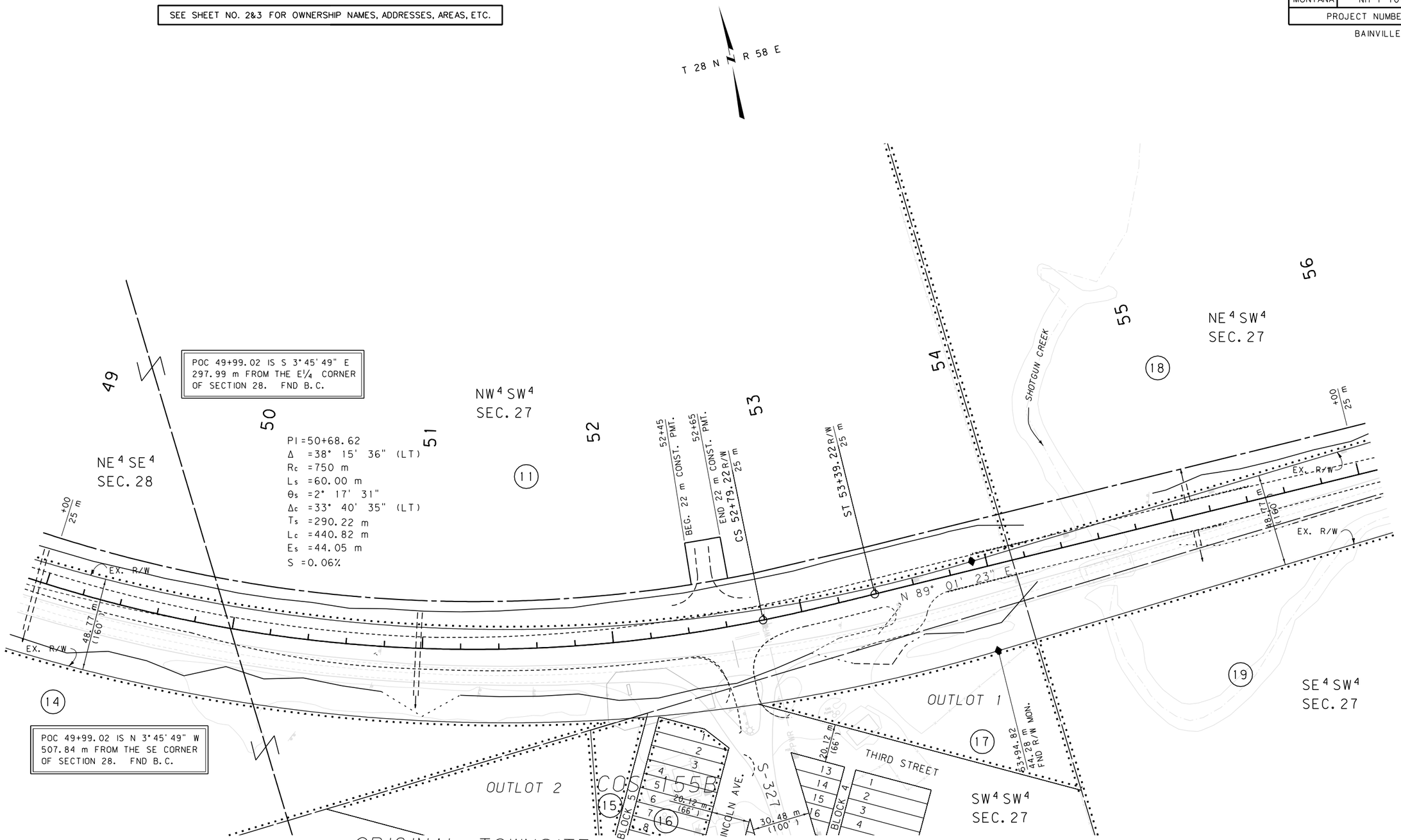

GRID STATE PLANE COORDINATES

THIS IS A STATE PLANE COORDINATE PROJECT. ALL DIMENSIONS, DISTANCES AND AREAS ON THIS PROJECT ARE GRID, EXCEPT FOR THE EXISTING R/W WIDTH DIMENSION, WHICH IS RECORD. THE COMBINATION SCALE FACTOR IS 0.99949491

NOTES:
1. ALL MEASUREMENTS ARE METRIC EXCEPT AS NOTED
2. THE PROPOSED R/W LINE WHERE A SPIRAL CURVE TRANSITION IS USED IS A CHORD RATHER THAN A CONCENTRIC CURVE.
3. THE ENGLISH AREAS ARE FOR INFORMATIONAL PURPOSES ONLY.
4. ALL STATIONS AND OFFSETS FOR R/W BREAKS ARE IN REFERENCE TO THE R/W BASELINE.

BACKSLOPE LIMITS INCLUDE ROUNDING
CONSTRUCTION LIMITS: CUT SECTION (TOP OF CUT, DITCH BOTTOM) TOE OF FILL

FHWA/DOT APPROVAL 12/15/05

MAP REVISED 3/20/08, 6/13/08, 8/13/08, 9/19/08, 9/29/08, 10/9/08, 11/24/08 3/29/10

MONTANA
DEPARTMENT OF TRANSPORTATION

RIGHT OF WAY PLAN
ROOSEVELT COUNTY
SCALE 1:1000
0 50M 100M

MONTANA DEPARTMENT OF TRANSPORTATION
MDT
MONTANA CADD

RDROW

c:\dgn\2145rdpln003.dgn
3/31/2010
4:20:59 PM
CPS - U0460
3
2

STATE	RIGHT OF WAY ID.	SHEET NO.	TOTAL SHEETS
MONTANA	NH 1-10(59)656	11	30
PROJECT NUMBER 2145-059			

BAINVILLE-E & W

SEE SHEET NO. 2&3 FOR OWNERSHIP NAMES, ADDRESSES, AREAS, ETC.

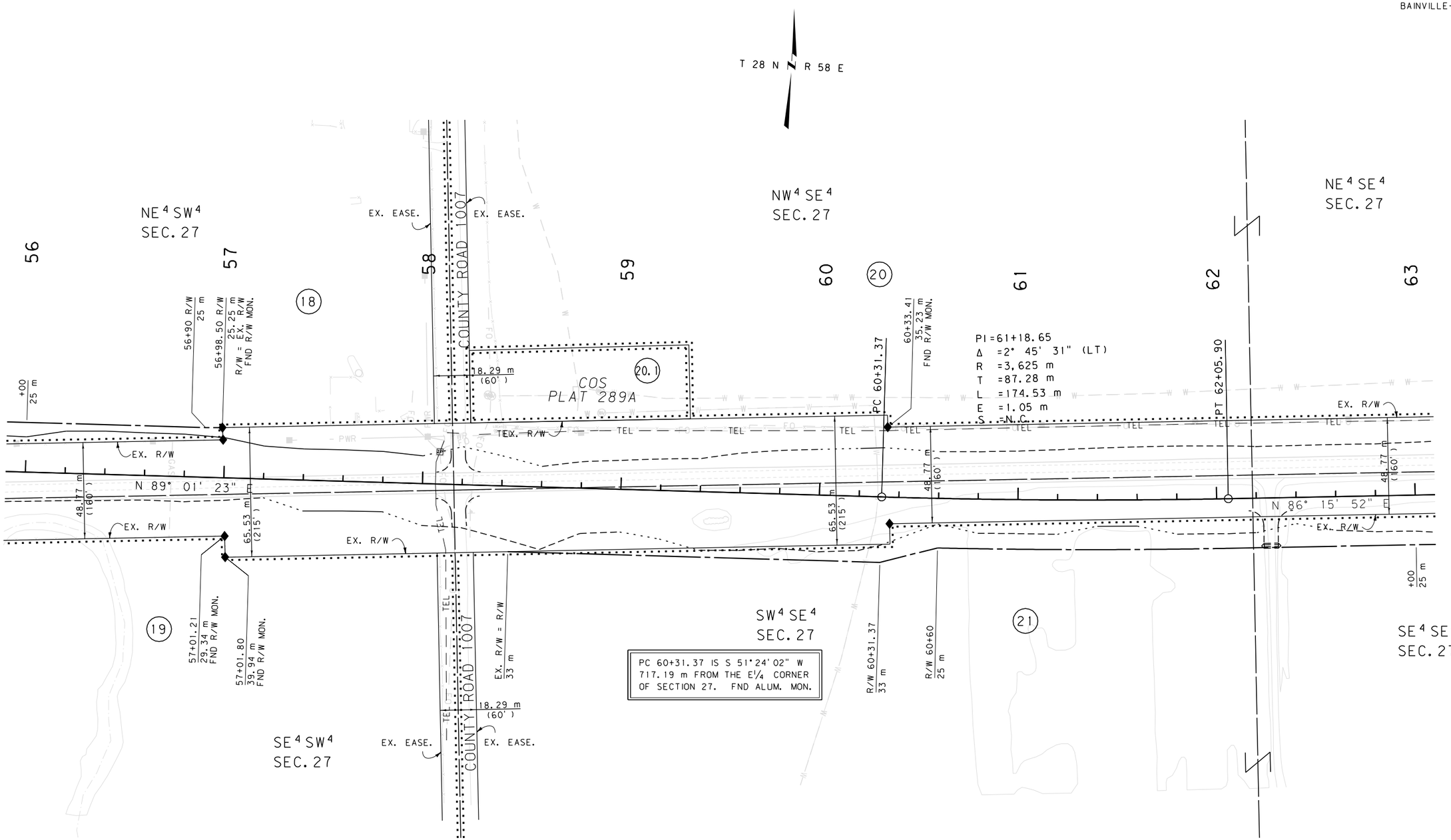

GRID STATE PLANE COORDINATES

THIS IS A STATE PLANE COORDINATE PROJECT. ALL DIMENSIONS, DISTANCES AND AREAS ON THIS PROJECT ARE GRID, EXCEPT FOR THE EXISTING R/W WIDTH DIMENSION, WHICH IS RECORD. THE COMBINATION SCALE FACTOR IS 0.99949491

NOTES:
1. ALL MEASUREMENTS ARE METRIC EXCEPT AS NOTED
2. THE PROPOSED R/W LINE WHERE A SPIRAL CURVE TRANSITION IS USED IS A CHORD RATHER THAN A CONCENTRIC CURVE.
3. THE ENGLISH AREAS ARE FOR INFORMATIONAL PURPOSES ONLY.
4. ALL STATIONS AND OFFSETS FOR R/W BREAKS ARE IN REFERENCE TO THE R/W BASELINE.

BACKSLOPE LIMITS INCLUDE ROUNDING
CONSTRUCTION LIMITS: CUT SECTION (TOP OF CUT, DITCH BOTTOM) / TOE OF FILL

FHWA/DOT APPROVAL 12/15/05

MAP REVISED 9/29/06, 11/15/07, 3/20/08, 9/29/08, 11/24/08 3/29/10

MONTANA
DEPARTMENT OF TRANSPORTATION

RIGHT OF WAY PLAN
ROOSEVELT COUNTY
SCALE 1:1000
0 50M 100M

MONTANA DEPARTMENT OF TRANSPORTATION
MONTANA CADD
RDROW

c:\dgn\2145rdpln003.dgn
3/31/2010
4:21:01 PM
CPS - 00460
1

STATE	RIGHT OF WAY ID.	SHEET NO.	TOTAL SHEETS
MONTANA	NH 1-10(59)656	12	30
PROJECT NUMBER 2145-059			

BAINVILLE-E & W

SEE SHEET NO. 2&3 FOR OWNERSHIP NAMES, ADDRESSES, AREAS, ETC.

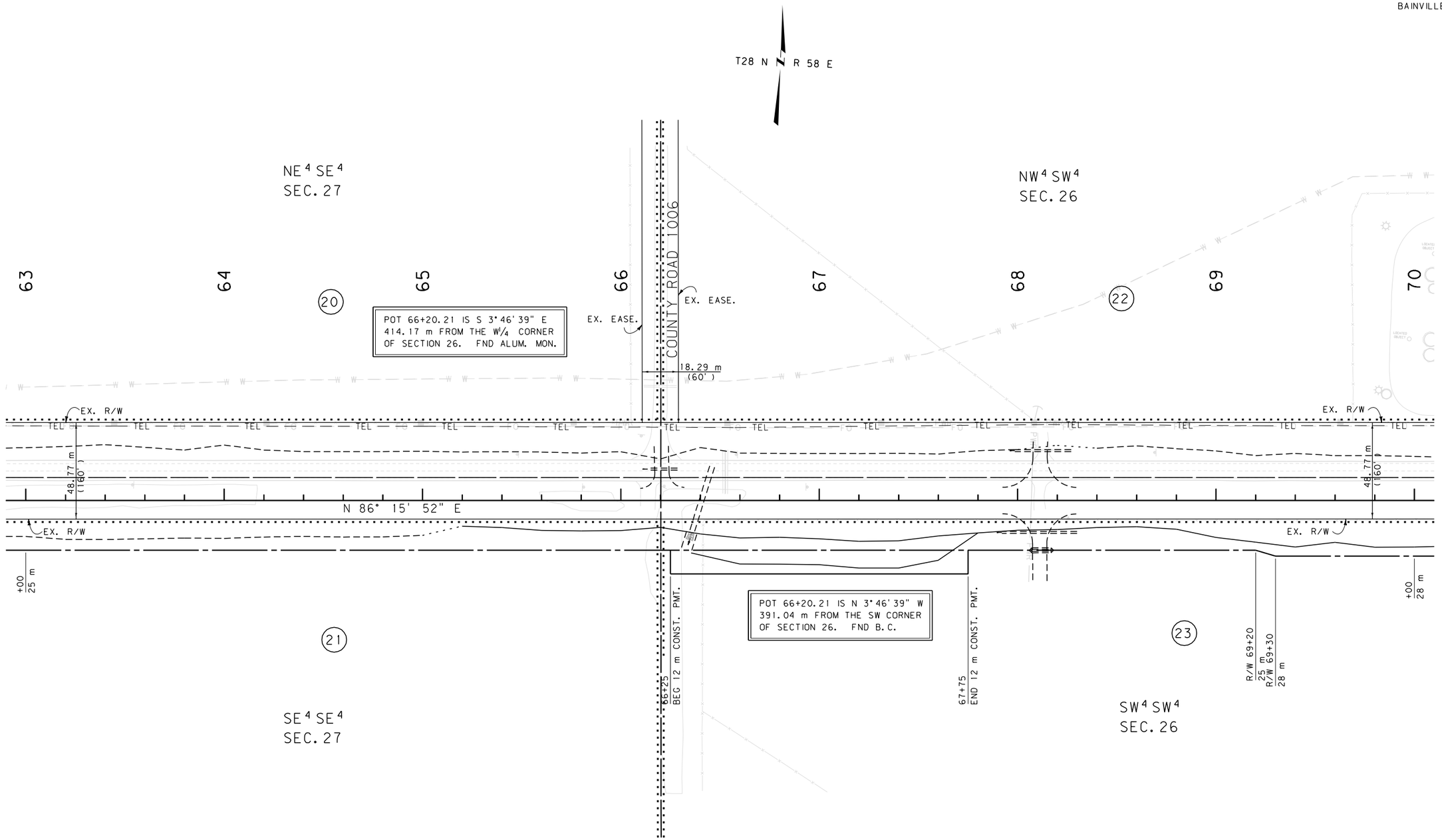

GRID STATE PLANE COORDINATES

THIS IS A STATE PLANE COORDINATE PROJECT. ALL DIMENSIONS, DISTANCES AND AREAS ON THIS PROJECT ARE GRID, EXCEPT FOR THE EXISTING R/W WIDTH DIMENSION, WHICH IS RECORD. THE COMBINATION SCALE FACTOR IS 0.99949491

NOTES:
1. ALL MEASUREMENTS ARE METRIC EXCEPT AS NOTED
2. THE PROPOSED R/W LINE WHERE A SPIRAL CURVE TRANSITION IS USED IS A CHORD RATHER THAN A CONCENTRIC CURVE.
3. THE ENGLISH AREAS ARE FOR INFORMATIONAL PURPOSES ONLY.
4. ALL STATIONS AND OFFSETS FOR R/W BREAKS ARE IN REFERENCE TO THE R/W BASELINE.

BACKSLOPE LIMITS INCLUDE ROUNDING
CONSTRUCTION LIMITS: CUT SECTION (TOP OF CUT, DITCH BOTTOM) TOE OF FILL

FHWA/DOT APPROVAL 12/15/05

MAP REVISED 4/28/06, 3/20/08, 9/29/08, 10/9/08, 11/24/08 3/29/10

MONTANA
DEPARTMENT OF TRANSPORTATION

RIGHT OF WAY PLAN
ROOSEVELT COUNTY
SCALE 1:1000
0 50M 100M

MDT MONTANA DEPARTMENT OF TRANSPORTATION
MONTANA CADD
RDROW

c:\dgn\2145rdpln003.dgn
3/31/2010
4:21:03 PM
CPS - U0460
2
1

STATE	RIGHT OF WAY ID.	SHEET NO.	TOTAL SHEETS
MONTANA	NH 1-10(59)656	13	30
PROJECT NUMBER 2145-059			

BAINVILLE-E & W

SEE SHEET NO. 2&3 FOR OWNERSHIP NAMES, ADDRESSES, AREAS, ETC.

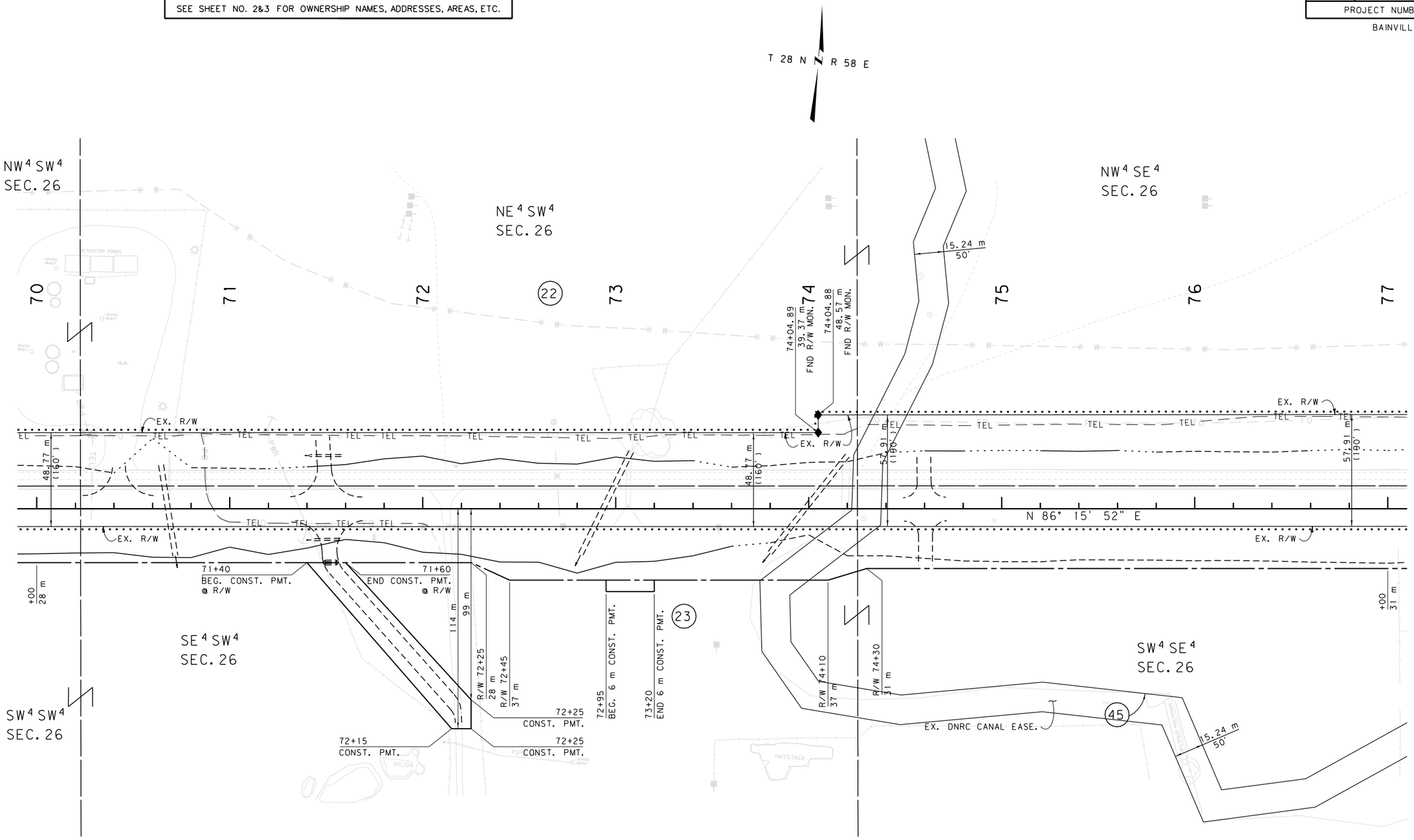

GRID STATE PLANE COORDINATES

THIS IS A STATE PLANE COORDINATE PROJECT. ALL DIMENSIONS, DISTANCES AND AREAS ON THIS PROJECT ARE GRID, EXCEPT FOR THE EXISTING R/W WIDTH DIMENSION, WHICH IS RECORD. THE COMBINATION SCALE FACTOR IS 0.99949491

NOTES:
1. ALL MEASUREMENTS ARE METRIC EXCEPT AS NOTED
2. THE PROPOSED R/W LINE WHERE A SPIRAL CURVE TRANSITION IS USED IS A CHORD RATHER THAN A CONCENTRIC CURVE.
3. THE ENGLISH AREAS ARE FOR INFORMATIONAL PURPOSES ONLY.
4. ALL STATIONS AND OFFSETS FOR R/W BREAKS ARE IN REFERENCE TO THE R/W BASELINE.

BACKSLOPE LIMITS INCLUDE ROUNDING
CONSTRUCTION LIMITS: CUT SECTION TOP OF CUT, DITCH BOTTOM; TOE OF FILL

FHWA/DOT APPROVAL 12/15/05

MAP REVISED 4/28/06, 1/24/08, 3/20/08, 6/13/08, 9/19/08, 9/29/08, 10/9/08, 11/24/08 3/29/10

MONTANA
DEPARTMENT OF TRANSPORTATION

RIGHT OF WAY PLAN
ROOSEVELT COUNTY

SCALE 1:1000
0 50M 100M

MONTANA DEPARTMENT OF TRANSPORTATION
MDT
MONTANA CADD
RDROW

c:\dgn\2145rapin004.dgn
3/31/2010
4:21:09 PM
CPS - U0460
3
2

STATE	RIGHT OF WAY ID.	SHEET NO.	TOTAL SHEETS
MONTANA	NH 1-10(59)656	14	30
PROJECT NUMBER 2145-059			

BAINVILLE-E & W

SEE SHEET NO. 2&3 FOR OWNERSHIP NAMES, ADDRESSES, AREAS, ETC.

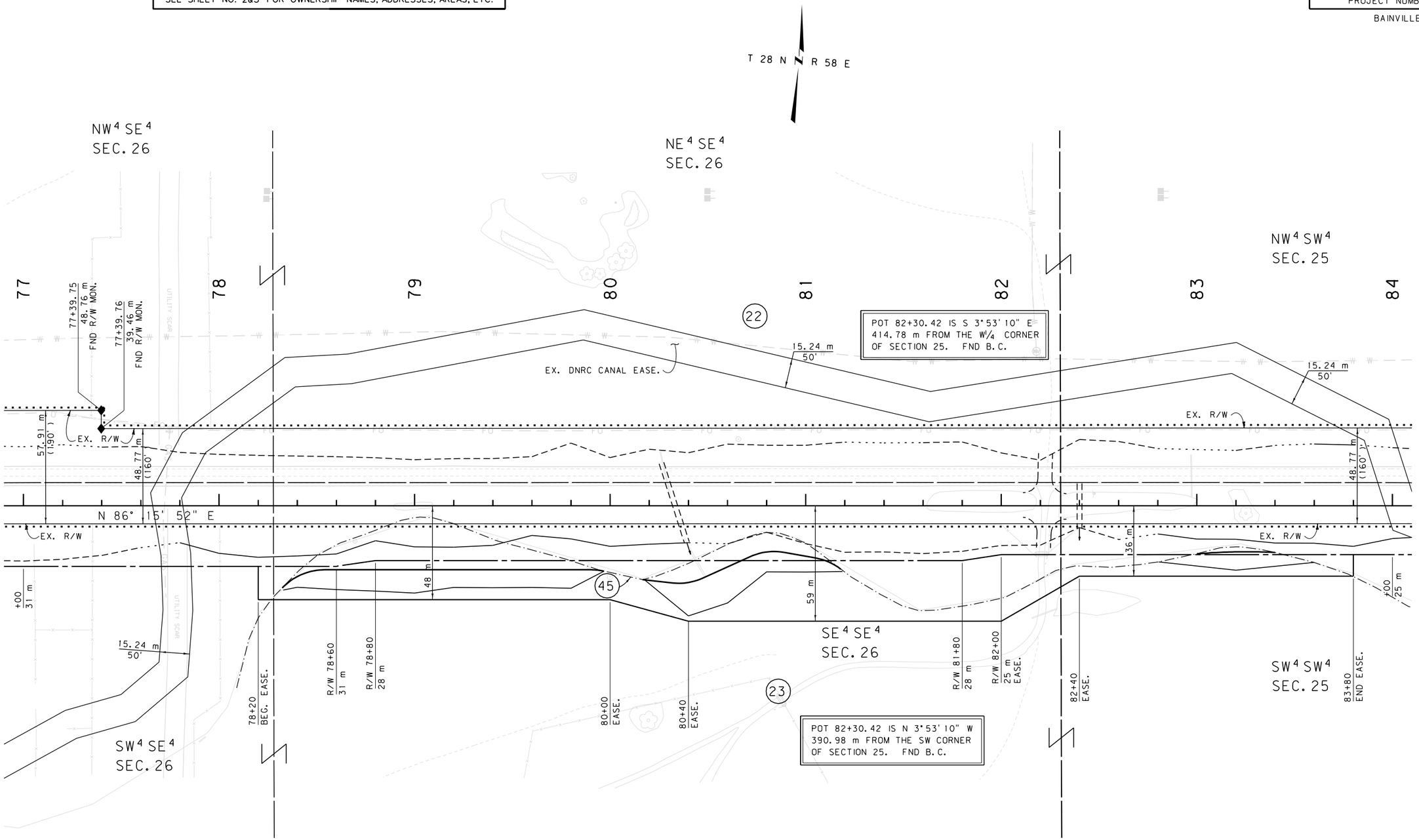

GRID STATE PLANE COORDINATES

THIS IS A STATE PLANE COORDINATE PROJECT. ALL DIMENSIONS, DISTANCES AND AREAS ON THIS PROJECT ARE GRID, EXCEPT FOR THE EXISTING R/W WIDTH DIMENSION, WHICH IS RECORD. THE COMBINATION SCALE FACTOR IS 0.99949491

NOTES:
1. ALL MEASUREMENTS ARE METRIC EXCEPT AS NOTED
2. THE PROPOSED R/W LINE WHERE A SPIRAL CURVE TRANSITION IS USED IS A CHORD RATHER THAN A CONCENTRIC CURVE.
3. THE ENGLISH AREAS ARE FOR INFORMATIONAL PURPOSES ONLY.
4. ALL STATIONS AND OFFSETS FOR R/W BREAKS ARE IN REFERENCE TO THE R/W BASELINE.

BACKSLOPE LIMITS INCLUDE ROUNDING
CONSTRUCTION LIMITS: CUT SECTION — TOP OF CUT; TOE OF FILL — DITCH BOTTOM

FHWA/DOT APPROVAL 12/15/05

MAP REVISED 4/28/06, 1/24/08, 3/20/08, 7/2/08, 9/29/08, 11/24/08 3/29/10

MONTANA
DEPARTMENT OF TRANSPORTATION

RIGHT OF WAY PLAN
ROOSEVELT
SCALE 1:1000
0 50M 100M

MONTANA DEPARTMENT OF TRANSPORTATION
MONTANA CADD

RDROW

c:\dgn\2145ropin004.dgn
3/31/2010
4:21:11 PM
3 CPS - U0460
1

STATE	RIGHT OF WAY ID.	SHEET NO.	TOTAL SHEETS
MONTANA	NH 1-10(59)656	15	30
PROJECT NUMBER 2145-059			

BAINVILLE-E & W

SEE SHEET NO. 2&3 FOR OWNERSHIP NAMES, ADDRESSES, AREAS, ETC.

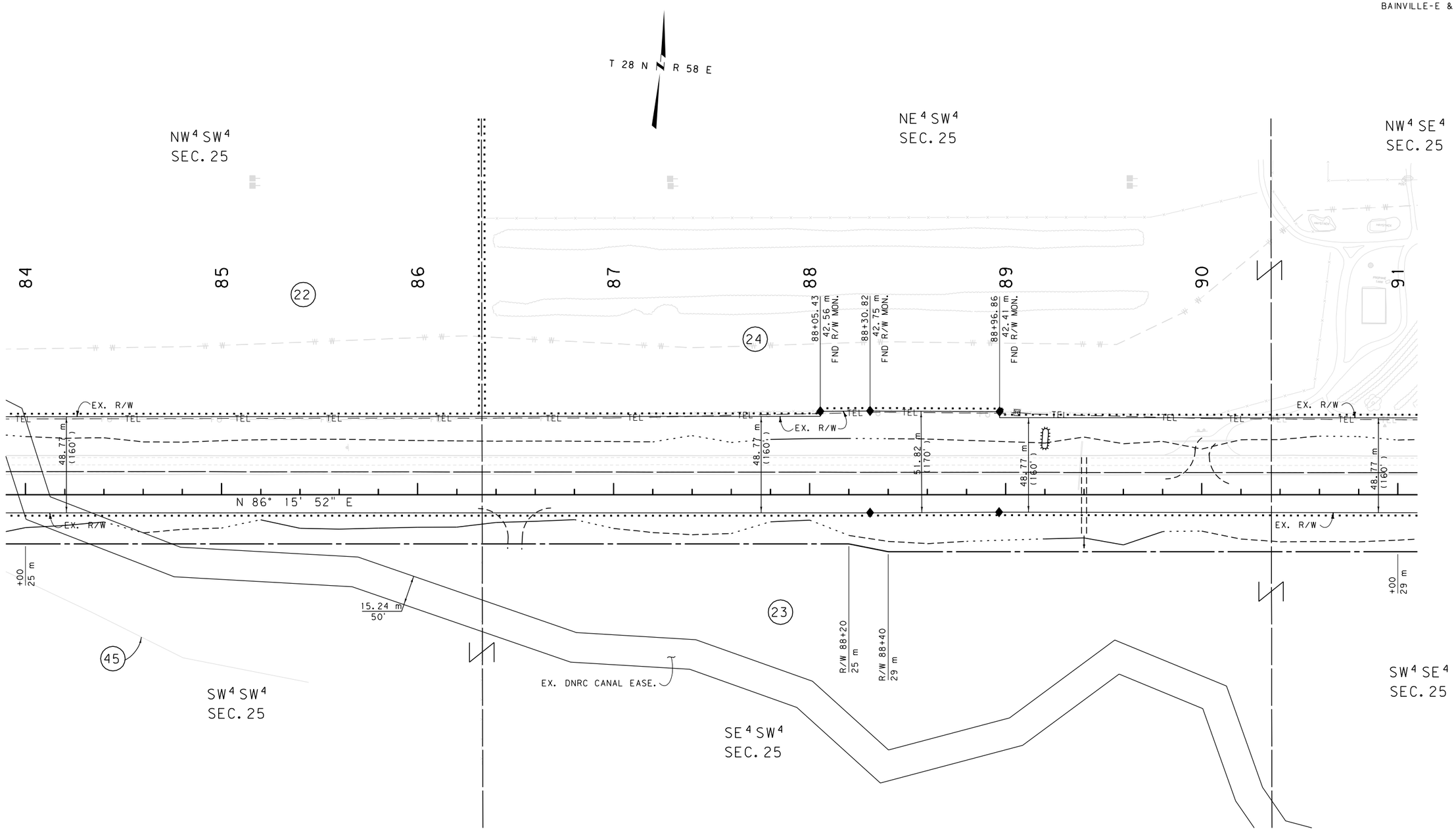

GRID STATE PLANE COORDINATES

THIS IS A STATE PLANE COORDINATE PROJECT. ALL DIMENSIONS, DISTANCES AND AREAS ON THIS PROJECT ARE GRID, EXCEPT FOR THE EXISTING R/W WIDTH DIMENSION, WHICH IS RECORD. THE COMBINATION SCALE FACTOR IS 0.99949491

NOTES:
1. ALL MEASUREMENTS ARE METRIC EXCEPT AS NOTED
2. THE PROPOSED R/W LINE WHERE A SPIRAL CURVE TRANSITION IS USED IS A CHORD RATHER THAN A CONCENTRIC CURVE.
3. THE ENGLISH AREAS ARE FOR INFORMATIONAL PURPOSES ONLY.
4. ALL STATIONS AND OFFSETS FOR R/W BREAKS ARE IN REFERENCE TO THE R/W BASELINE.

BACKSLOPE LIMITS INCLUDE ROUNDING
CONSTRUCTION LIMITS: CUT SECTION (TOP OF CUT, DITCH BOTTOM) / TOE OF FILL

FHWA/DOT APPROVAL 12/15/05

MAP REVISED 4/28/06, 1/24/08, 3/20/08, 9/29/08, 11/24/08 3/29/10

MONTANA
DEPARTMENT OF TRANSPORTATION

RIGHT OF WAY PLAN
ROOSEVELT COUNTY

SCALE 1:1000

0 50M 100M

MONTANA DEPARTMENT OF TRANSPORTATION
MDT
MONTANA CADD

RDROW

c:\dgn\2145rapln004.dgn
3/31/2010 4:21:13 PM CPS - U0460
2
1

STATE	RIGHT OF WAY ID.	SHEET NO.	TOTAL SHEETS
MONTANA	NH 1-10(59)656	16	30
PROJECT NUMBER 2145-059			

BAINVILLE-E & W

SEE SHEET NO. 2&3 FOR OWNERSHIP NAMES, ADDRESSES, AREAS, ETC.

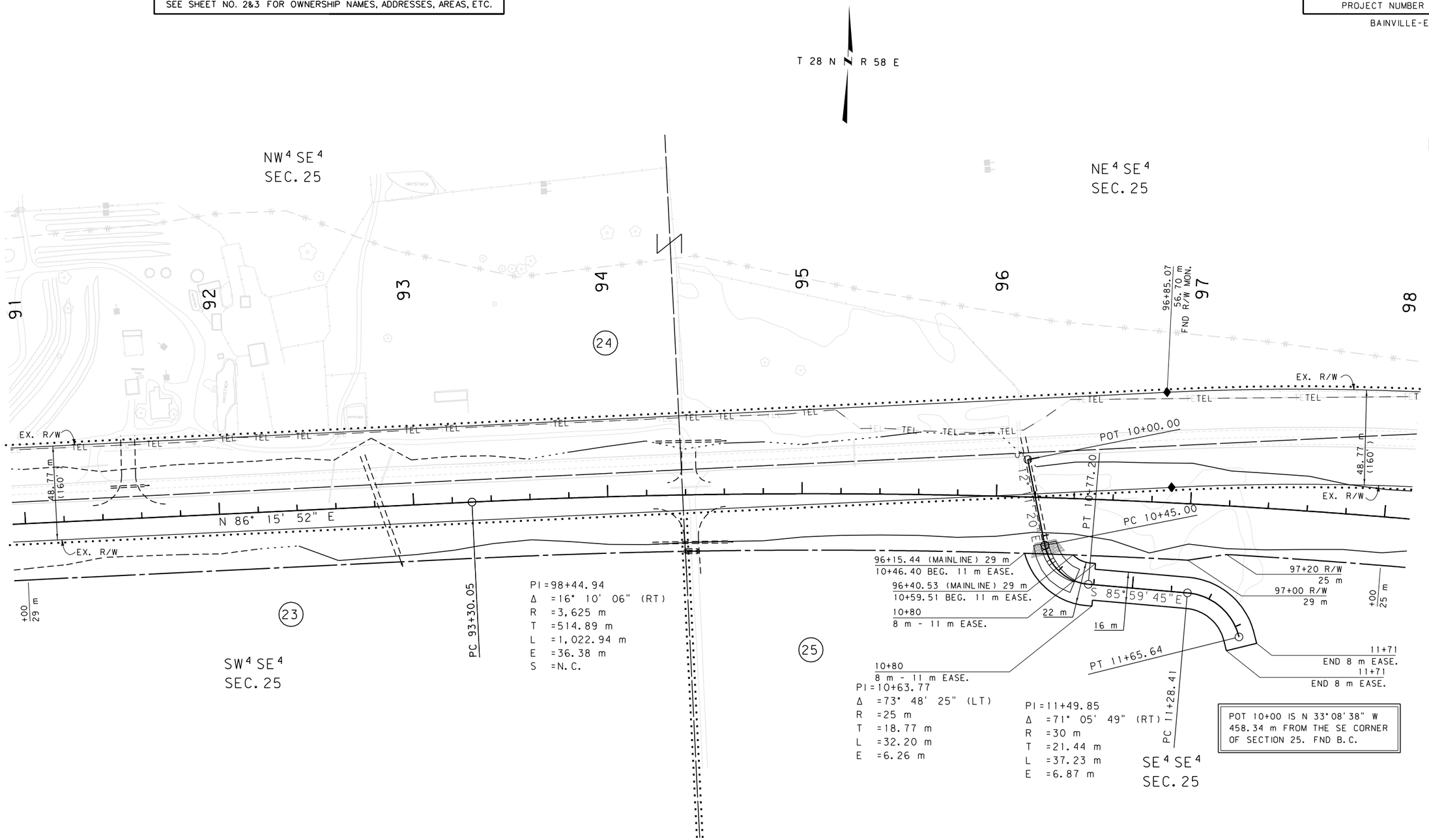

GRID STATE PLANE COORDINATES

THIS IS A STATE PLANE COORDINATE PROJECT. ALL DIMENSIONS, DISTANCES AND AREAS ON THIS PROJECT ARE GRID, EXCEPT FOR THE EXISTING R/W WIDTH DIMENSION, WHICH IS RECORD. THE COMBINATION SCALE FACTOR IS 0.99949491

NOTES:
1. ALL MEASUREMENTS ARE METRIC EXCEPT AS NOTED
2. THE PROPOSED R/W LINE WHERE A SPIRAL CURVE TRANSITION IS USED IS A CHORD RATHER THAN A CONCENTRIC CURVE.
3. THE ENGLISH AREAS ARE FOR INFORMATIONAL PURPOSES ONLY.
4. ALL STATIONS AND OFFSETS FOR R/W BREAKS ARE IN REFERENCE TO THE R/W BASELINE.

BACKSLOPE LIMITS INCLUDE ROUNDING
CONSTRUCTION LIMITS: CUT SECTION (TOP OF CUT, DITCH BOTTOM) TOE OF FILL

FHWA/DOT APPROVAL 12/15/05

MAP REVISED 4/28/06, 3/20/08, 9/29/08, 11/24/08 3/29/10

MONTANA
DEPARTMENT OF TRANSPORTATION

RIGHT OF WAY PLAN
ROOSEVELT COUNTY

SCALE 1:1000

0 50M 100M

MONTANA DEPARTMENT OF TRANSPORTATION
MDT
MONTANA CADD

RDROW

c:\dgn\2145rpln005.dgn
3/31/2010
4:21:19 PM
CTPS - 00460
3
2

STATE	RIGHT OF WAY ID.	SHEET NO.	TOTAL SHEETS
MONTANA	NH 1-10(59)656	17	30
PROJECT NUMBER 2145-059			

BAINVILLE-E & W

SEE SHEET NO. 2&3 FOR OWNERSHIP NAMES, ADDRESSES, AREAS, ETC.

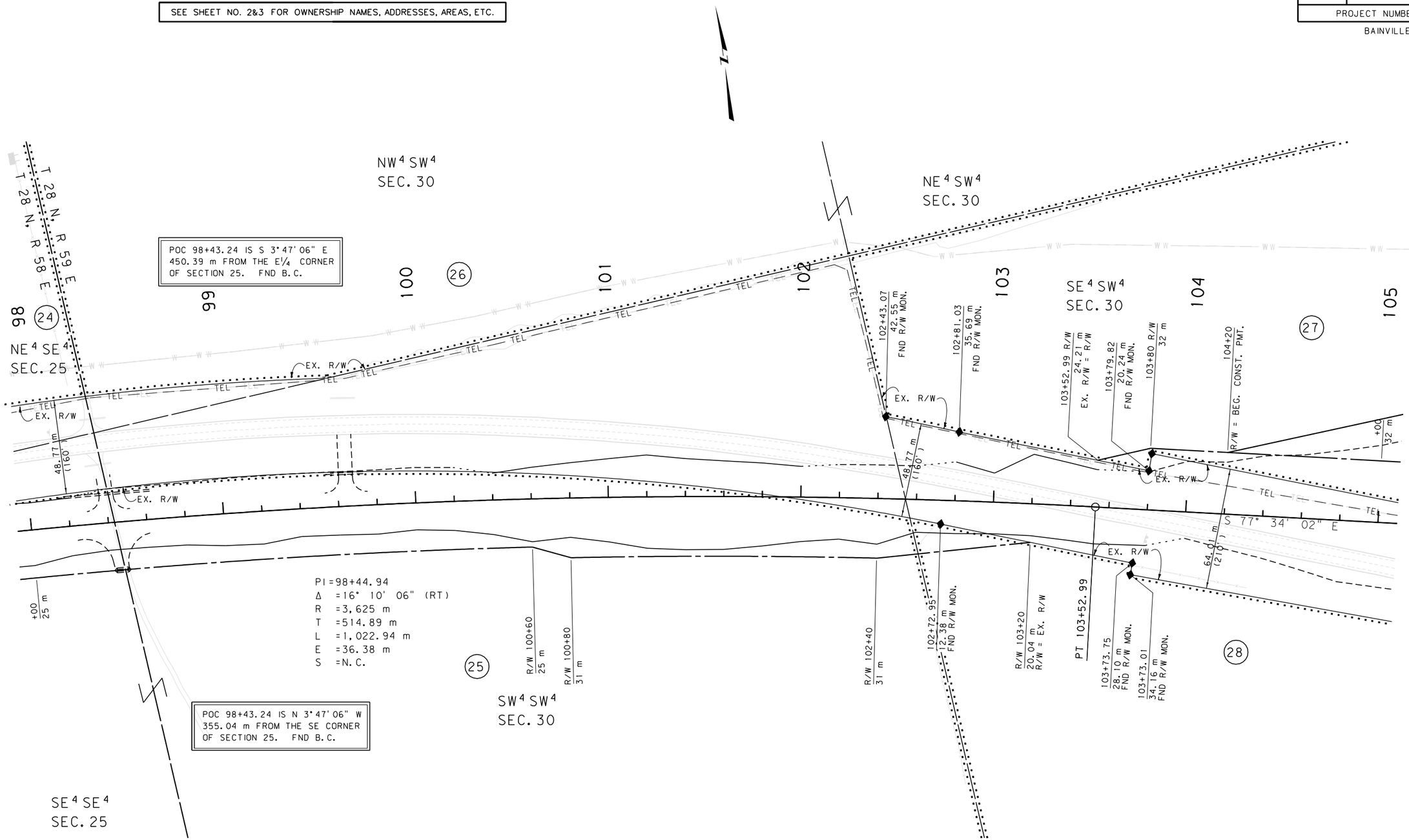

GRID STATE PLANE COORDINATES

THIS IS A STATE PLANE COORDINATE PROJECT. ALL DIMENSIONS, DISTANCES AND AREAS ON THIS PROJECT ARE GRID, EXCEPT FOR THE EXISTING R/W WIDTH DIMENSION, WHICH IS RECORD. THE COMBINATION SCALE FACTOR IS 0.99949491

NOTES:
1. ALL MEASUREMENTS ARE METRIC EXCEPT AS NOTED
2. THE PROPOSED R/W LINE WHERE A SPIRAL CURVE TRANSITION IS USED IS A CHORD RATHER THAN A CONCENTRIC CURVE.
3. THE ENGLISH AREAS ARE FOR INFORMATIONAL PURPOSES ONLY.
4. ALL STATIONS AND OFFSETS FOR R/W BREAKS ARE IN REFERENCE TO THE R/W BASELINE.

BACKSLOPE LIMITS INCLUDE ROUNDING
CONSTRUCTION LIMITS: CUT SECTION TOP OF CUT; TOE OF FILL DITCH BOTTOM

FHWA/DOT APPROVAL 12/15/05

MAP REVISED 4/28/06, 12/6/06, 3/20/08, 6/13/08, 9/29/08, 11/24/08 3/29/10

MONTANA
DEPARTMENT OF TRANSPORTATION

RIGHT OF WAY PLAN
ROOSEVELT COUNTY
SCALE 1:1000
0 50M 100M

MONTANA DEPARTMENT OF TRANSPORTATION
MDT
MONTANA CADD

RDROW

c:\dgn\2145rdpln005.dgn
3/31/2010
4:21:21 PM
3 CPS - U0460
1

STATE	RIGHT OF WAY ID.	SHEET NO.	TOTAL SHEETS
MONTANA	NH 1-10(59)656	18	30
PROJECT NUMBER 2145-059			

BAINVILLE-E & W

SEE SHEET NO. 2&3 FOR OWNERSHIP NAMES, ADDRESSES, AREAS, ETC.

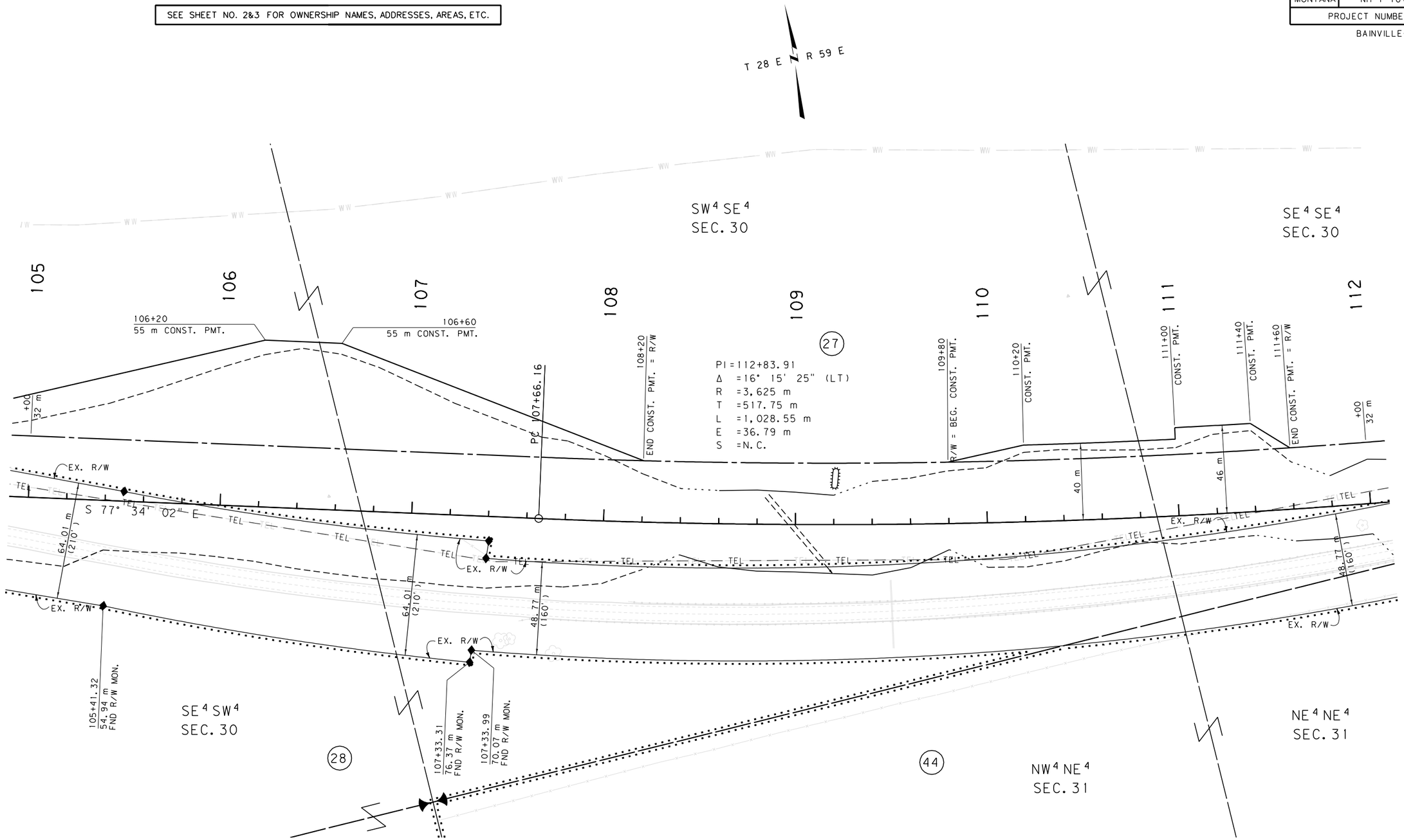

GRID STATE PLANE COORDINATES

THIS IS A STATE PLANE COORDINATE PROJECT. ALL DIMENSIONS, DISTANCES AND AREAS ON THIS PROJECT ARE GRID, EXCEPT FOR THE EXISTING R/W WIDTH DIMENSION, WHICH IS RECORD. THE COMBINATION SCALE FACTOR IS 0.99949491

NOTES:
1. ALL MEASUREMENTS ARE METRIC EXCEPT AS NOTED
2. THE PROPOSED R/W LINE WHERE A SPIRAL CURVE TRANSITION IS USED IS A CHORD RATHER THAN A CONCENTRIC CURVE.
3. THE ENGLISH AREAS ARE FOR INFORMATIONAL PURPOSES ONLY.
4. ALL STATIONS AND OFFSETS FOR R/W BREAKS ARE IN REFERENCE TO THE R/W BASELINE.

BACKSLOPE LIMITS INCLUDE ROUNDING
CONSTRUCTION LIMITS: CUT SECTION TOP OF CUT DITCH BOTTOM; TOE OF FILL

FHWA/DOT APPROVAL 12/15/05

MAP REVISED 4/28/06, 12/6/06, 3/20/08, 6/13/08, 9/29/08, 11/24/08 3/29/10

MONTANA
DEPARTMENT OF TRANSPORTATION

RIGHT OF WAY PLAN
ROOSEVELT COUNTY
SCALE 1:1000
0 50M 100M

MONTANA DEPARTMENT OF TRANSPORTATION
MDT
MONTANA CADD
RDROW

c:\dgn\2145rdpln005.dgn
3/31/2010
4:21:23 PM
CPS - U0460
2
1

STATE	RIGHT OF WAY ID.	SHEET NO.	TOTAL SHEETS
MONTANA	NH 1-10(59)656	19	30
PROJECT NUMBER 2145-059			

BAINVILLE-E & W

SEE SHEET NO. 2&3 FOR OWNERSHIP NAMES, ADDRESSES, AREAS, ETC.

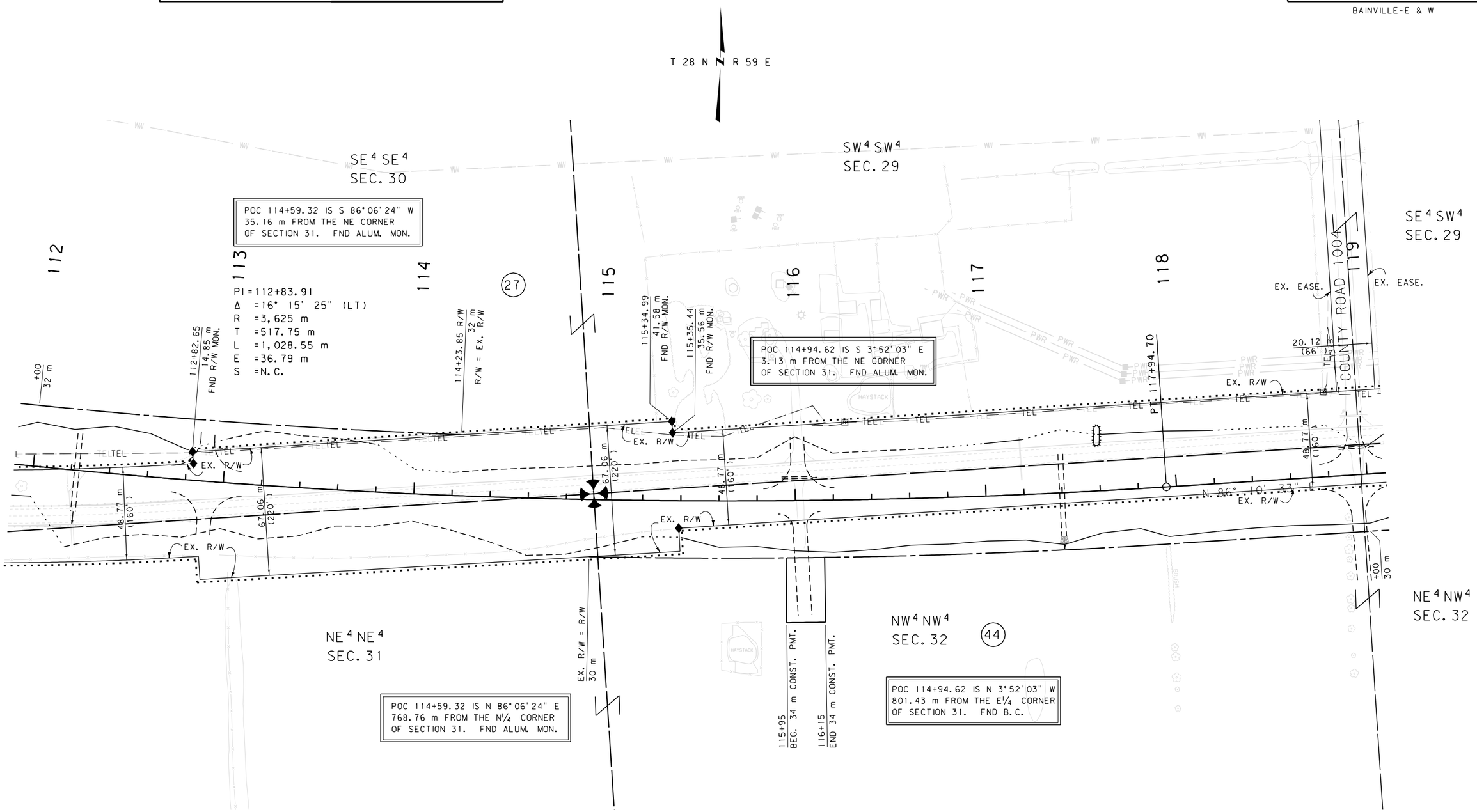

GRID STATE PLANE COORDINATES

THIS IS A STATE PLANE COORDINATE PROJECT. ALL DIMENSIONS, DISTANCES AND AREAS ON THIS PROJECT ARE GRID, EXCEPT FOR THE EXISTING R/W WIDTH DIMENSION, WHICH IS RECORD. THE COMBINATION SCALE FACTOR IS 0.99949491

NOTES:
1. ALL MEASUREMENTS ARE METRIC EXCEPT AS NOTED
2. THE PROPOSED R/W LINE WHERE A SPIRAL CURVE TRANSITION IS USED IS A CHORD RATHER THAN A CONCENTRIC CURVE.
3. THE ENGLISH AREAS ARE FOR INFORMATIONAL PURPOSES ONLY.
4. ALL STATIONS AND OFFSETS FOR R/W BREAKS ARE IN REFERENCE TO THE R/W BASELINE.

BACKSLOPE LIMITS INCLUDE ROUNDING
CONSTRUCTION LIMITS: CUT SECTION (TOP OF CUT, DITCH BOTTOM) TOE OF FILL

FHWA/DOT APPROVAL 12/15/05

MAP REVISED 4/28/06, 12/6/06, 3/20/08, 6/13/08, 9/29/08, 11/24/08 3/29/10

MONTANA
DEPARTMENT OF TRANSPORTATION

RIGHT OF WAY PLAN
ROOSEVELT COUNTY
SCALE 1:1000
0 50M 100M

MDT MONTANA DEPARTMENT OF TRANSPORTATION
MONTANA CADD
RDROW

c:\dgn\2145rapin006.dgn
3/31/2010
4:21:31 PM
3 2 CPS - U0460

STATE	RIGHT OF WAY ID.	SHEET NO.	TOTAL SHEETS
MONTANA	NH 1-10(59)656	20	30
PROJECT NUMBER 2145-059			

BAINVILLE-E & W

SEE SHEET NO. 2&3 FOR OWNERSHIP NAMES, ADDRESSES, AREAS, ETC.

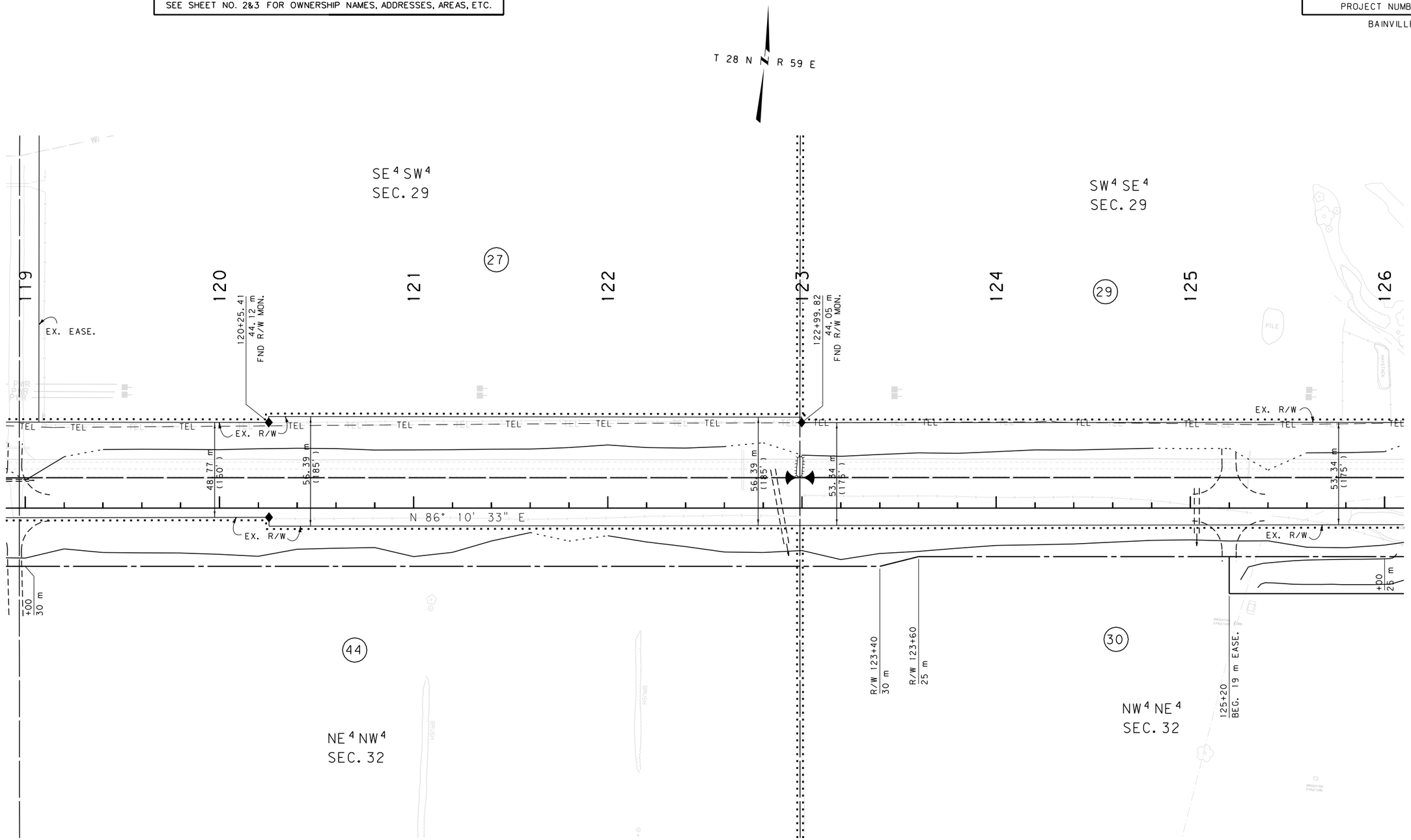

GRID STATE PLANE COORDINATES

THIS IS A STATE PLANE COORDINATE PROJECT. ALL DIMENSIONS, DISTANCES AND AREAS ON THIS PROJECT ARE GRID, EXCEPT FOR THE EXISTING R/W WIDTH DIMENSION, WHICH IS RECORD. THE COMBINATION SCALE FACTOR IS 0.99949491

NOTES:
1. ALL MEASUREMENTS ARE METRIC EXCEPT AS NOTED
2. THE PROPOSED R/W LINE WHERE A SPIRAL CURVE TRANSITION IS USED IS A CHORD RATHER THAN A CONCENTRIC CURVE.
3. THE ENGLISH AREAS ARE FOR INFORMATIONAL PURPOSES ONLY.
4. ALL STATIONS AND OFFSETS FOR R/W BREAKS ARE IN REFERENCE TO THE R/W BASELINE.

BACKSLOPE LIMITS INCLUDE ROUNDING
CONSTRUCTION LIMITS: CUT SECTION TOP OF CUT; TOE OF FILL DITCH BOTTOM

FHWA/DOT APPROVAL 12/15/05

MAP REVISED 4/28/06, 1/24/08, 3/20/08, 7/2/08, 9/29/08, 11/24/08 3/29/10

MONTANA
DEPARTMENT OF TRANSPORTATION

RIGHT OF WAY PLAN
ROOSEVELT COUNTY

SCALE 1:1000
0 50M 100M

MONTANA DEPARTMENT OF TRANSPORTATION
MDT
MONTANA CADD

RDROW

c:\dgn\2145rdrn006.dgn
3/31/2010
4:21:33 PM
CPS - U0460
3
1

STATE	RIGHT OF WAY ID.	SHEET NO.	TOTAL SHEETS
MONTANA	NH 1-10(59)656	21	30
PROJECT NUMBER 2145-059			

BAINVILLE-E & W

SEE SHEET NO. 2&3 FOR OWNERSHIP NAMES, ADDRESSES, AREAS, ETC.

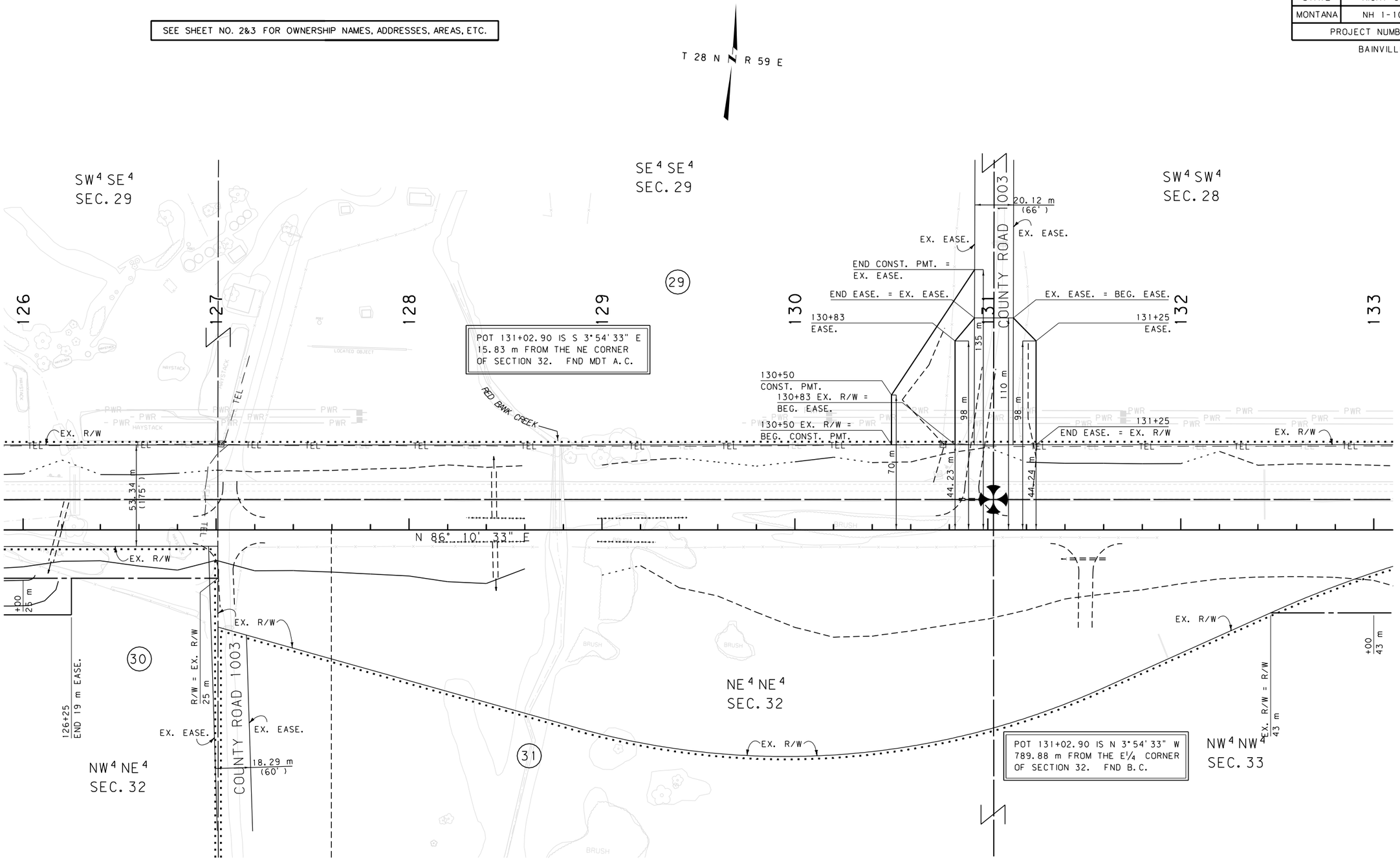

GRID STATE PLANE COORDINATES

THIS IS A STATE PLANE COORDINATE PROJECT. ALL DIMENSIONS, DISTANCES AND AREAS ON THIS PROJECT ARE GRID, EXCEPT FOR THE EXISTING R/W WIDTH DIMENSION, WHICH IS RECORD. THE COMBINATION SCALE FACTOR IS 0.99949491

NOTES:
1. ALL MEASUREMENTS ARE METRIC EXCEPT AS NOTED
2. THE PROPOSED R/W LINE WHERE A SPIRAL CURVE TRANSITION IS USED IS A CHORD RATHER THAN A CONCENTRIC CURVE.
3. THE ENGLISH AREAS ARE FOR INFORMATIONAL PURPOSES ONLY.
4. ALL STATIONS AND OFFSETS FOR R/W BREAKS ARE IN REFERENCE TO THE R/W BASELINE.

BACKSLOPE LIMITS INCLUDE ROUNDING
CONSTRUCTION LIMITS: CUT SECTION (TOP OF CUT, DITCH BOTTOM) TOE OF FILL

FHWA/DOT APPROVAL 12/15/05

MAP REVISED 9/29/06, 1/24/08, 3/20/08, 6/13/08, 7/2/08, 9/29/08, 11/21/08, 11/24/08 3/29/10

MONTANA
DEPARTMENT OF TRANSPORTATION

RIGHT OF WAY PLAN
ROOSEVELT COUNTY
SCALE 1:1000
0 50M 100M

MONTANA DEPARTMENT OF TRANSPORTATION
MDT
MONTANA CADD

RDROW

c:\dgn\2145rdpln006.dgn
3/31/2010
4:21:35 PM
CPS - U0460
2
1

STATE	RIGHT OF WAY ID.	SHEET NO.	TOTAL SHEETS
MONTANA	NH 1-10(59)656	22	30
PROJECT NUMBER 2145-059			
BAINVILLE-E & W			

SEE SHEET NO. 2&3 FOR OWNERSHIP NAMES, ADDRESSES, AREAS, ETC.

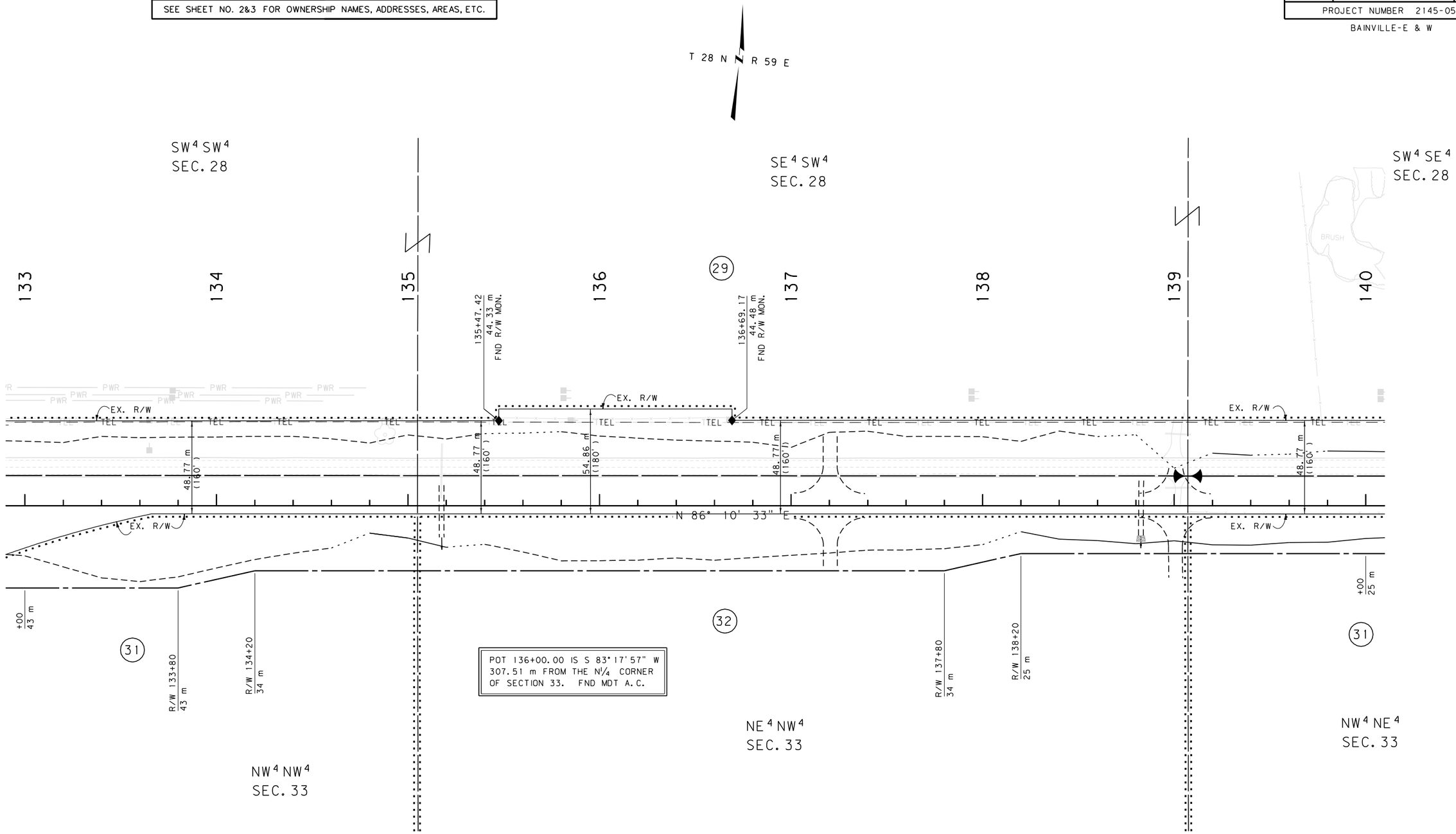

GRID STATE PLANE COORDINATES

THIS IS A STATE PLANE COORDINATE PROJECT. ALL DIMENSIONS, DISTANCES AND AREAS ON THIS PROJECT ARE GRID, EXCEPT FOR THE EXISTING R/W WIDTH DIMENSION, WHICH IS RECORD. THE COMBINATION SCALE FACTOR IS 0.99949491

NOTES:
1. ALL MEASUREMENTS ARE METRIC EXCEPT AS NOTED
2. THE PROPOSED R/W LINE WHERE A SPIRAL CURVE TRANSITION IS USED IS A CHORD RATHER THAN A CONCENTRIC CURVE.
3. THE ENGLISH AREAS ARE FOR INFORMATIONAL PURPOSES ONLY.
4. ALL STATIONS AND OFFSETS FOR R/W BREAKS ARE IN REFERENCE TO THE R/W BASELINE.

BACKSLOPE LIMITS INCLUDE ROUNDING
CONSTRUCTION LIMITS: CUT SECTION TOP OF CUT DITCH BOTTOM; TOE OF FILL

FHWA/DOT APPROVAL 12/15/05

MAP REVISED 3/20/08, 6/13/08, 9/29/08, 11/24/08 3/29/10

MONTANA
DEPARTMENT OF TRANSPORTATION

RIGHT OF WAY PLAN
ROOSEVELT COUNTY

SCALE 1:1000
0 50M 100M

MONTANA DEPARTMENT OF TRANSPORTATION
MDT
MONTANA CADD

RDROW

c:\dgn\2145rapin007.dgn
3/31/2010
4:21:41 PM
CPS - 00460
3
2

STATE	RIGHT OF WAY ID.	SHEET NO.	TOTAL SHEETS
MONTANA	NH 1-10(59)656	23	30
PROJECT NUMBER 2145-059			

BAINVILLE-E & W

SEE SHEET NO. 2&3 FOR OWNERSHIP NAMES, ADDRESSES, AREAS, ETC.

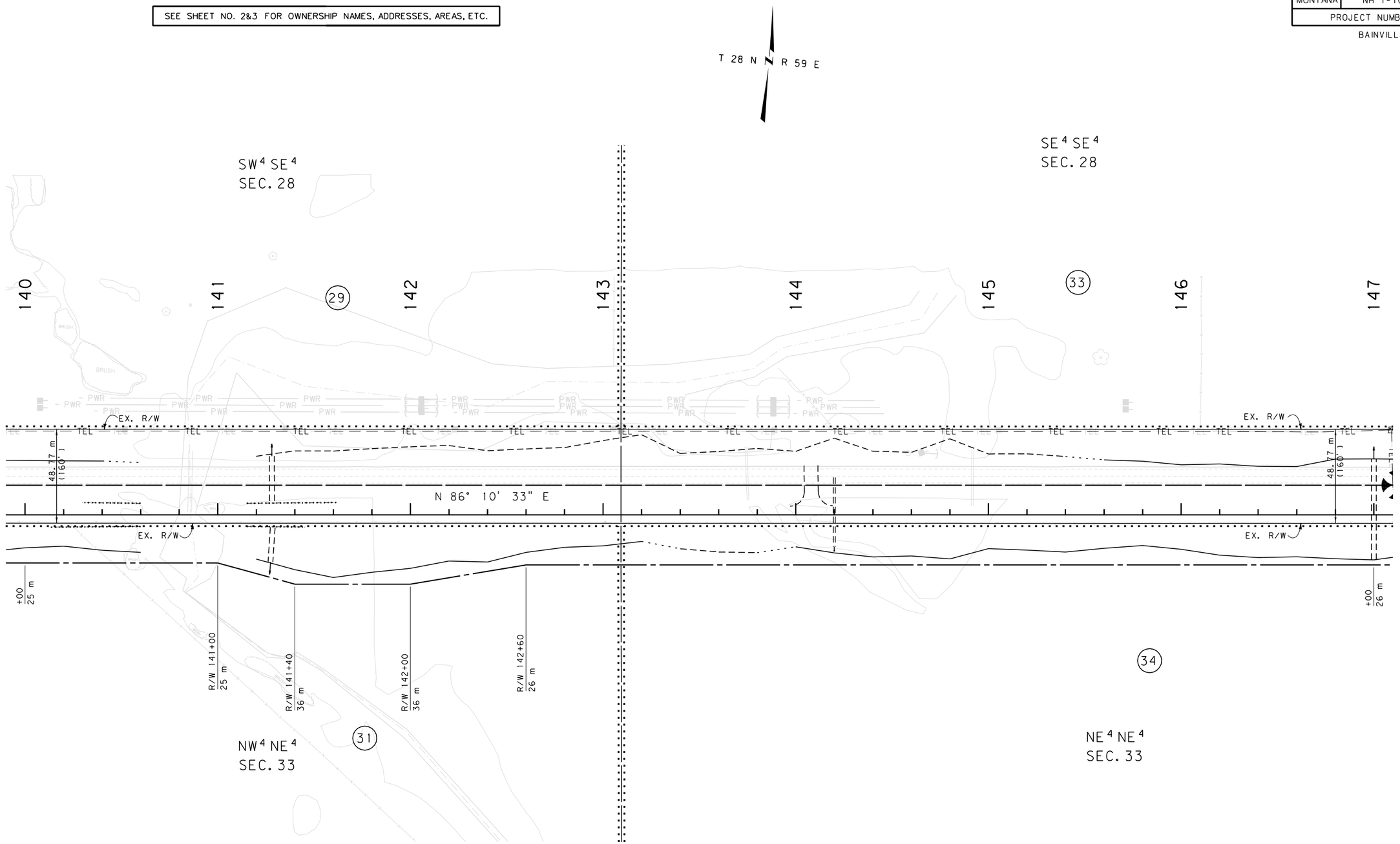

GRID STATE PLANE COORDINATES

THIS IS A STATE PLANE COORDINATE PROJECT. ALL DIMENSIONS, DISTANCES AND AREAS ON THIS PROJECT ARE GRID, EXCEPT FOR THE EXISTING R/W WIDTH DIMENSION, WHICH IS RECORD. THE COMBINATION SCALE FACTOR IS 0.99949491

NOTES:
1. ALL MEASUREMENTS ARE METRIC EXCEPT AS NOTED
2. THE PROPOSED R/W LINE WHERE A SPIRAL CURVE TRANSITION IS USED IS A CHORD RATHER THAN A CONCENTRIC CURVE.
3. THE ENGLISH AREAS ARE FOR INFORMATIONAL PURPOSES ONLY.
4. ALL STATIONS AND OFFSETS FOR R/W BREAKS ARE IN REFERENCE TO THE R/W BASELINE.

BACKSLOPE LIMITS INCLUDE ROUNDING
CONSTRUCTION LIMITS: CUT SECTION TOP OF CUT; TOE OF FILL DITCH BOTTOM

FHWA/DOT APPROVAL 12/15/05

MAP REVISED 3/20/08, 9/29/08, 11/24/08 3/29/10

MONTANA
DEPARTMENT OF TRANSPORTATION

RIGHT OF WAY PLAN
ROOSEVELT COUNTY

SCALE 1:1000
0 50M 100M

MONTANA DEPARTMENT OF TRANSPORTATION
MONTANA CADD

RDROW

c:\dgn\2145rapin007.dgn
3/31/2010
4:21:43 PM
CPS - 00460
3
1

STATE	RIGHT OF WAY ID.	SHEET NO.	TOTAL SHEETS
MONTANA	NH 1-10(59)656	24	30
PROJECT NUMBER 2145-059			

BAINVILLE-E & W

SEE SHEET NO. 2&3 FOR OWNERSHIP NAMES, ADDRESSES, AREAS, ETC.

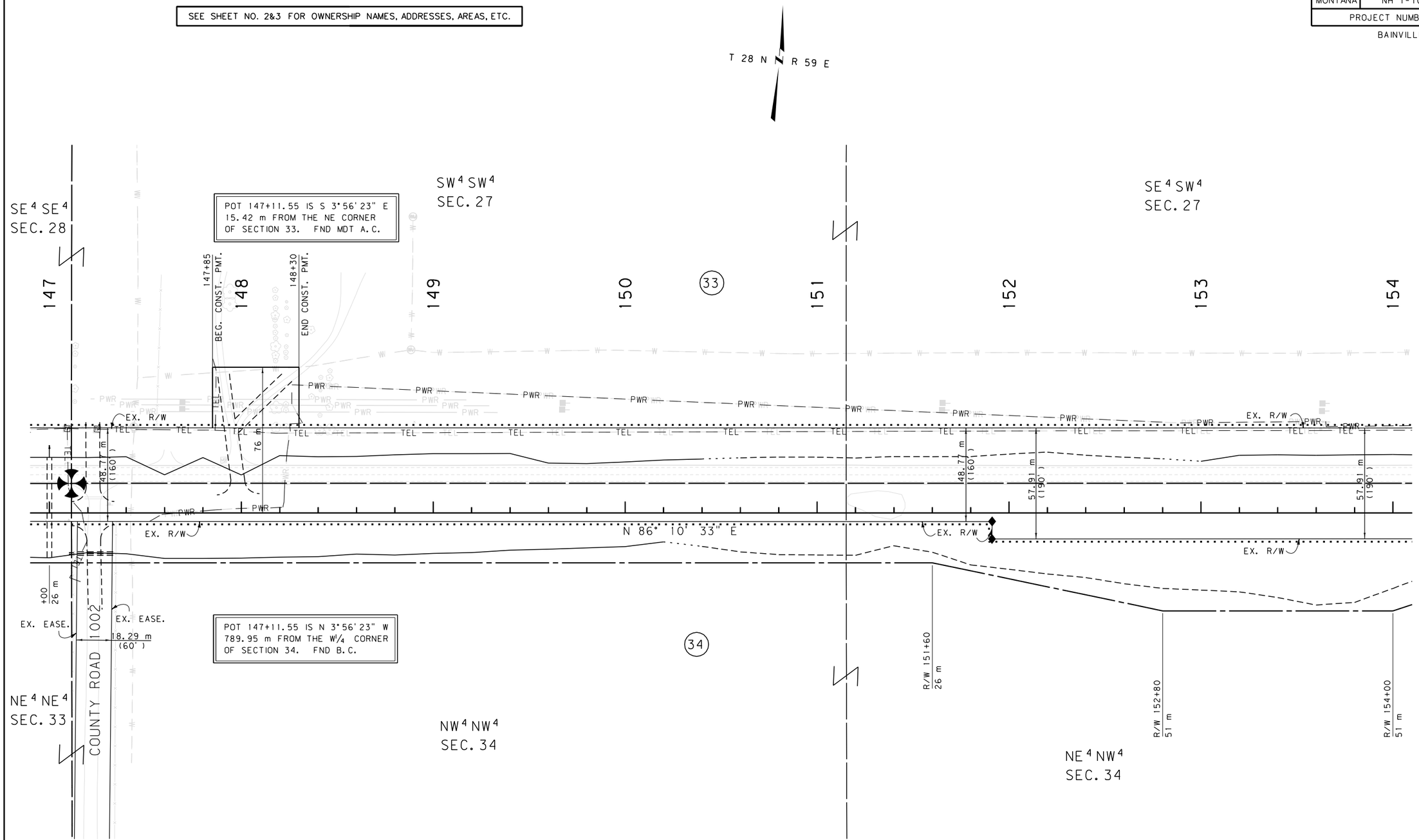

GRID STATE PLANE COORDINATES

THIS IS A STATE PLANE COORDINATE PROJECT. ALL DIMENSIONS, DISTANCES AND AREAS ON THIS PROJECT ARE GRID, EXCEPT FOR THE EXISTING R/W WIDTH DIMENSION, WHICH IS RECORD. THE COMBINATION SCALE FACTOR IS 0.99949491

NOTES:
1. ALL MEASUREMENTS ARE METRIC EXCEPT AS NOTED
2. THE PROPOSED R/W LINE WHERE A SPIRAL CURVE TRANSITION IS USED IS A CHORD RATHER THAN A CONCENTRIC CURVE.
3. THE ENGLISH AREAS ARE FOR INFORMATIONAL PURPOSES ONLY.
4. ALL STATIONS AND OFFSETS FOR R/W BREAKS ARE IN REFERENCE TO THE R/W BASELINE.

BACKSLOPE LIMITS INCLUDE ROUNDING
CONSTRUCTION LIMITS: CUT SECTION — TOP OF CUT; TOE OF FILL — DITCH BOTTOM

FHWA/DOT APPROVAL 12/15/05

MAP REVISED 3/20/08, 9/29/08, 10/9/08, 11/24/08 3/29/10

MONTANA
DEPARTMENT OF TRANSPORTATION

RIGHT OF WAY PLAN
ROOSEVELT COUNTY
SCALE 1:1000
0 50M 100M

MDT MONTANA DEPARTMENT OF TRANSPORTATION
MONTANA CADD
RDROW

c:\dgn\2145rapln007.dgn
3/31/2010
4:21:45 PM
CPS - U0460
2
1

STATE	RIGHT OF WAY ID.	SHEET NO.	TOTAL SHEETS
MONTANA	NH 1-10(59)656	25	30
PROJECT NUMBER 2145-059			

BAINVILLE-E & W

SEE SHEET NO. 2&3 FOR OWNERSHIP NAMES, ADDRESSES, AREAS, ETC.

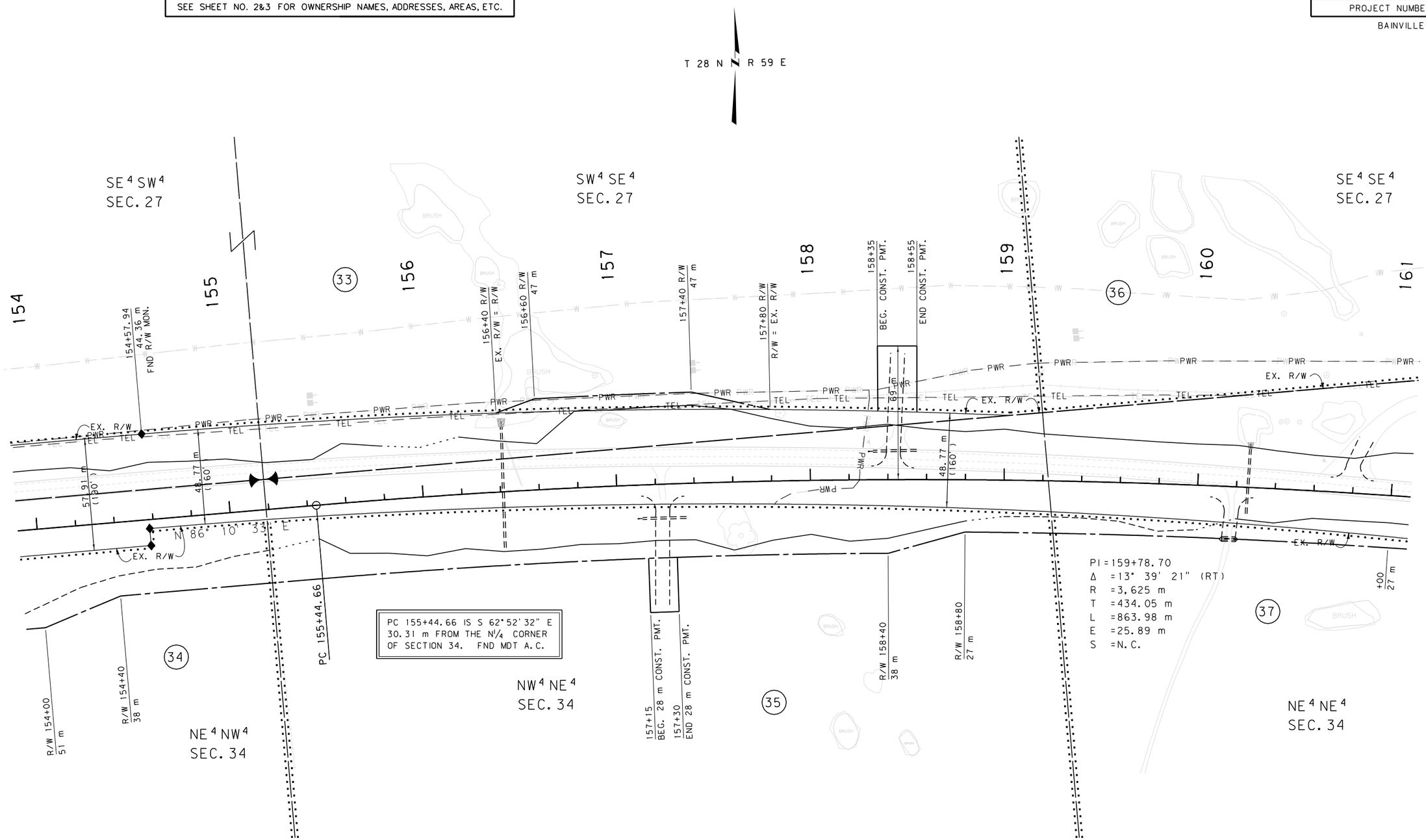

GRID STATE PLANE COORDINATES

THIS IS A STATE PLANE COORDINATE PROJECT. ALL DIMENSIONS, DISTANCES AND AREAS ON THIS PROJECT ARE GRID, EXCEPT FOR THE EXISTING R/W WIDTH DIMENSION, WHICH IS RECORD. THE COMBINATION SCALE FACTOR IS 0.99949491

NOTES:
1. ALL MEASUREMENTS ARE METRIC EXCEPT AS NOTED
2. THE PROPOSED R/W LINE WHERE A SPIRAL CURVE TRANSITION IS USED IS A CHORD RATHER THAN A CONCENTRIC CURVE.
3. THE ENGLISH AREAS ARE FOR INFORMATIONAL PURPOSES ONLY.
4. ALL STATIONS AND OFFSETS FOR R/W BREAKS ARE IN REFERENCE TO THE R/W BASELINE.

BACKSLOPE LIMITS INCLUDE ROUNDING
CONSTRUCTION LIMITS: CUT SECTION (TOP OF CUT, DITCH BOTTOM) TOE OF FILL

FHWA/DOT APPROVAL 12/15/05

MAP REVISED 3/20/08, 9/29/08, 11/24/08 3/29/10

MONTANA
DEPARTMENT OF TRANSPORTATION

RIGHT OF WAY PLAN
ROOSEVELT COUNTY
SCALE 1:1000
0 50M 100M

MONTANA DEPARTMENT OF TRANSPORTATION
MDT
MONTANA CADD
RDROW

c:\dgn\2145rapin008.dgn
3/31/2010
4:21:51 PM
CPS - U0460
3
2

STATE	RIGHT OF WAY ID.	SHEET NO.	TOTAL SHEETS
MONTANA	NH 1-10(59)656	26	30
PROJECT NUMBER 2145-059			

BAINVILLE-E & W

SEE SHEET NO. 2&3 FOR OWNERSHIP NAMES, ADDRESSES, AREAS, ETC.

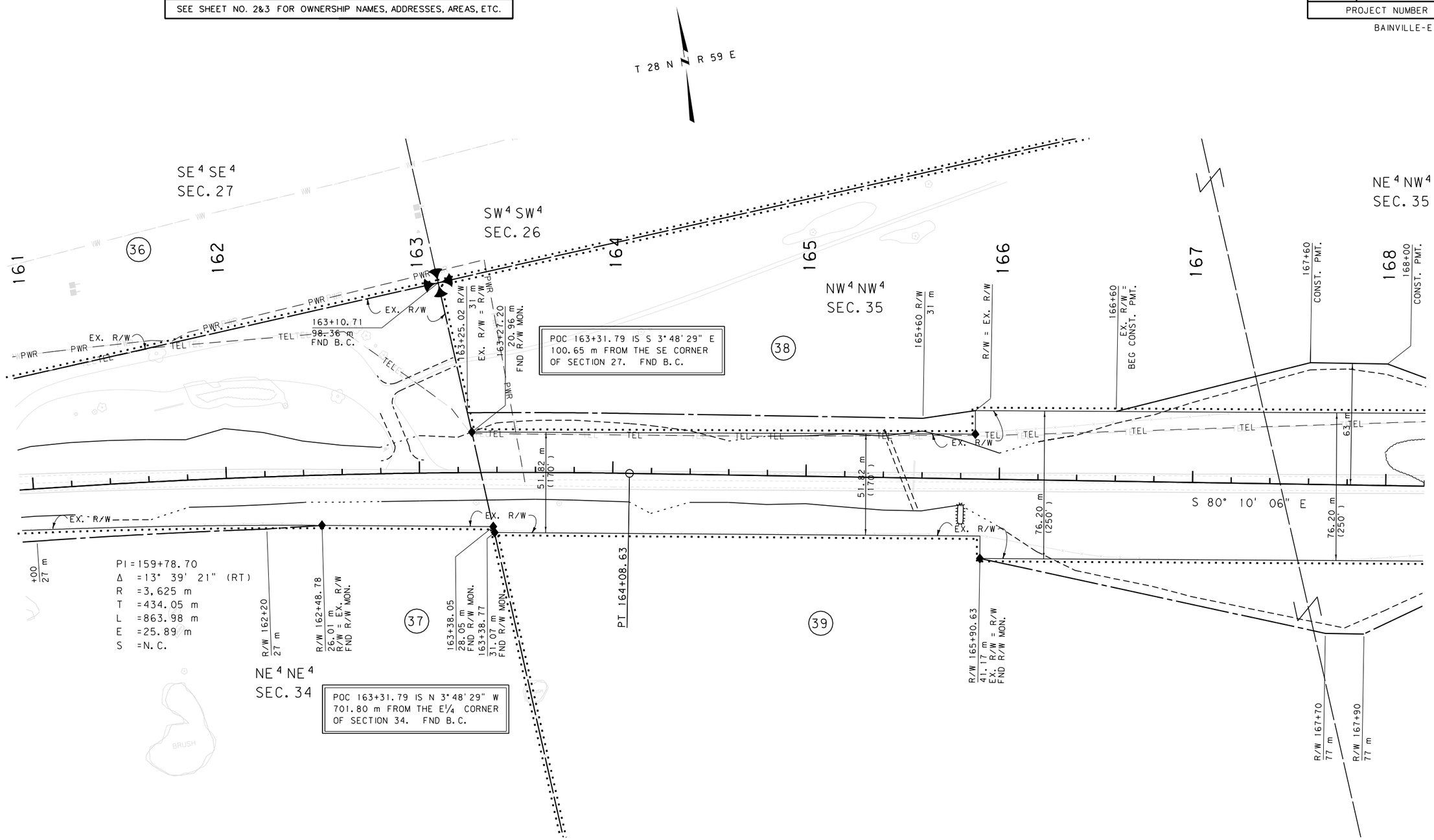

GRID STATE PLANE COORDINATES

THIS IS A STATE PLANE COORDINATE PROJECT. ALL DIMENSIONS, DISTANCES AND AREAS ON THIS PROJECT ARE GRID, EXCEPT FOR THE EXISTING R/W WIDTH DIMENSION, WHICH IS RECORD. THE COMBINATION SCALE FACTOR IS 0.99949491

NOTES:
1. ALL MEASUREMENTS ARE METRIC EXCEPT AS NOTED
2. THE PROPOSED R/W LINE WHERE A SPIRAL CURVE TRANSITION IS USED IS A CHORD RATHER THAN A CONCENTRIC CURVE.
3. THE ENGLISH AREAS ARE FOR INFORMATIONAL PURPOSES ONLY.
4. ALL STATIONS AND OFFSETS FOR R/W BREAKS ARE IN REFERENCE TO THE R/W BASELINE.

BACKSLOPE LIMITS INCLUDE ROUNDING
CONSTRUCTION LIMITS: CUT SECTION (TOP OF CUT, DITCH BOTTOM) TOE OF FILL

FHWA/DOT APPROVAL 12/15/05

MAP REVISED 10/26/07, 3/20/08, 3/31/08, 6/13/08, 7/2/08, 9/29/08, 11/24/08 3/29/10

MONTANA
DEPARTMENT OF TRANSPORTATION

RIGHT OF WAY PLAN
ROOSEVELT COUNTY
SCALE 1:1000
0 50M 100M

MONTANA DEPARTMENT OF TRANSPORTATION
MDT
MONTANA CADD

RDROW

c:\dgn\2145rpln008.dgn
3/31/2010
4:21:53 PM
CPS - U0460
3
1

STATE	RIGHT OF WAY ID.	SHEET NO.	TOTAL SHEETS
MONTANA	NH 1-10(59)656	27	30
PROJECT NUMBER 2145-059			

BAINVILLE-E & W

SEE SHEET NO. 2&3 FOR OWNERSHIP NAMES, ADDRESSES, AREAS, ETC.

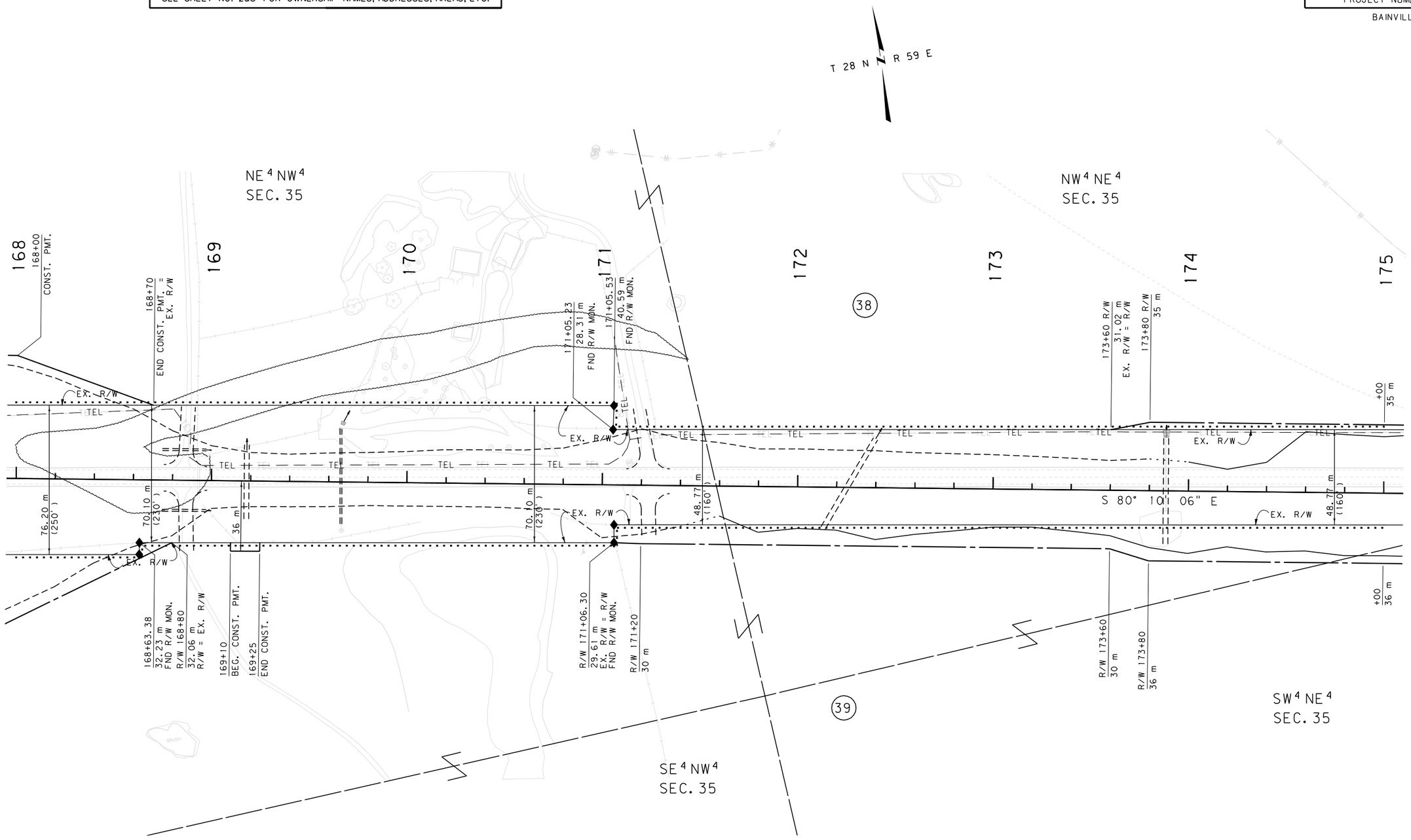

GRID STATE PLANE COORDINATES

THIS IS A STATE PLANE COORDINATE PROJECT. ALL DIMENSIONS, DISTANCES AND AREAS ON THIS PROJECT ARE GRID, EXCEPT FOR THE EXISTING R/W WIDTH DIMENSION, WHICH IS RECORD. THE COMBINATION SCALE FACTOR IS 0.99949491

NOTES:
1. ALL MEASUREMENTS ARE METRIC EXCEPT AS NOTED
2. THE PROPOSED R/W LINE WHERE A SPIRAL CURVE TRANSITION IS USED IS A CHORD RATHER THAN A CONCENTRIC CURVE.
3. THE ENGLISH AREAS ARE FOR INFORMATIONAL PURPOSES ONLY.
4. ALL STATIONS AND OFFSETS FOR R/W BREAKS ARE IN REFERENCE TO THE R/W BASELINE.

BACKSLOPE LIMITS INCLUDE ROUNDING
CONSTRUCTION LIMITS: CUT SECTION (TOP OF CUT, DITCH BOTTOM) TOE OF FILL

FHWA/DOT APPROVAL 12/15/05

MAP REVISED 10/26/07, 3/20/08, 3/31/08, 6/13/08, 7/2/08, 9/29/08, 11/24/08 3/29/10

MONTANA
DEPARTMENT OF TRANSPORTATION

RIGHT OF WAY PLAN
ROOSEVELT COUNTY
SCALE 1:1000
0 50M 100M

MONTANA DEPARTMENT OF TRANSPORTATION
MONTANA CADD

RDROW

c:\dgn\2145rapln008.dgn
3/31/2010
4:21:55 PM
CPS - U0460
2
1

STATE	RIGHT OF WAY ID.	SHEET NO.	TOTAL SHEETS
MONTANA	NH 1-10(59)656	28	30
PROJECT NUMBER 2145-059			
BAINVILLE-E & W			

SEE SHEET NO. 2&3 FOR OWNERSHIP NAMES, ADDRESSES, AREAS, ETC.

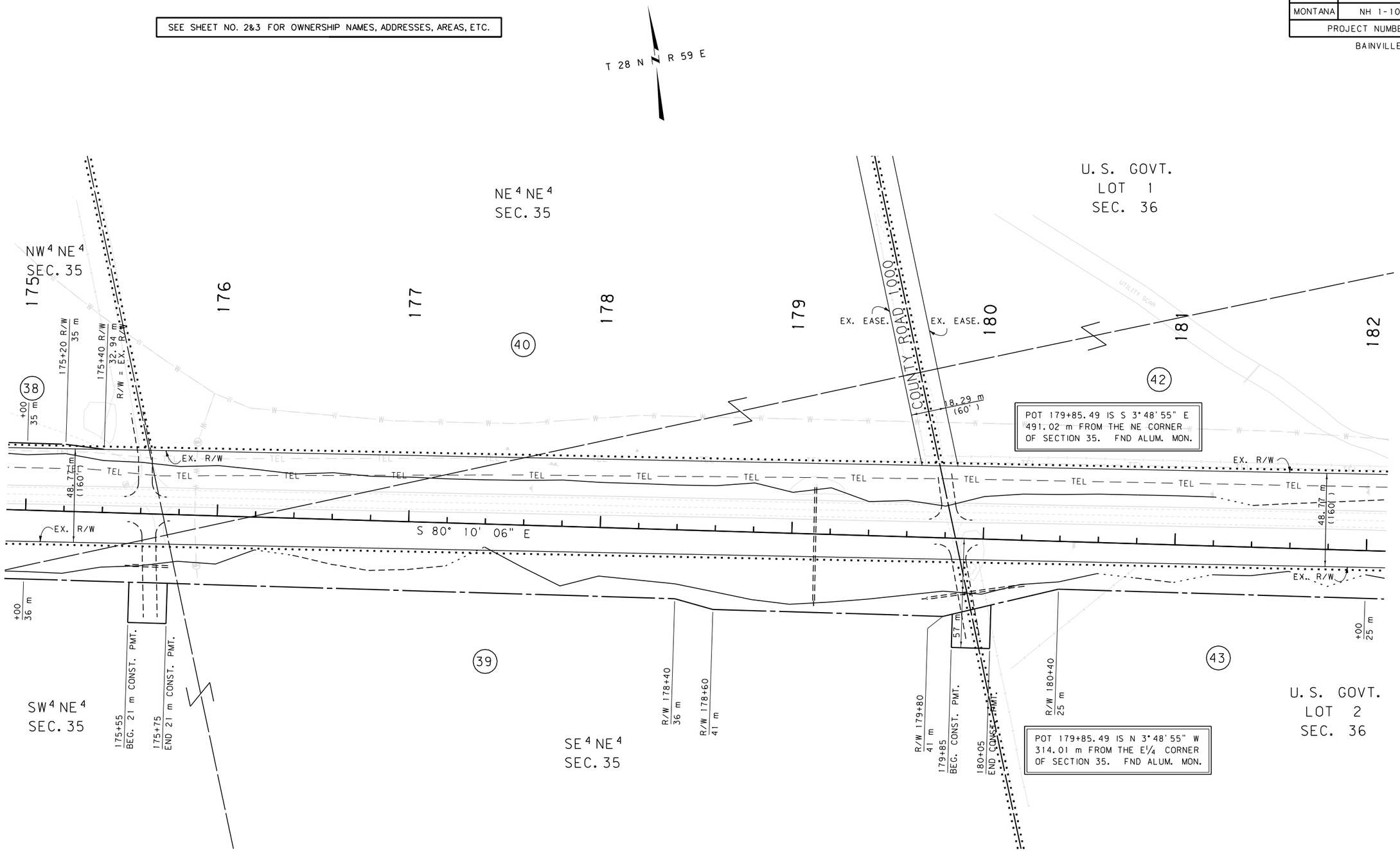

GRID STATE PLANE COORDINATES

THIS IS A STATE PLANE COORDINATE PROJECT. ALL DIMENSIONS, DISTANCES AND AREAS ON THIS PROJECT ARE GRID, EXCEPT FOR THE EXISTING R/W WIDTH DIMENSION, WHICH IS RECORD. THE COMBINATION SCALE FACTOR IS 0.99949491

NOTES:
1. ALL MEASUREMENTS ARE METRIC EXCEPT AS NOTED
2. THE PROPOSED R/W LINE WHERE A SPIRAL CURVE TRANSITION IS USED IS A CHORD RATHER THAN A CONCENTRIC CURVE.
3. THE ENGLISH AREAS ARE FOR INFORMATIONAL PURPOSES ONLY.
4. ALL STATIONS AND OFFSETS FOR R/W BREAKS ARE IN REFERENCE TO THE R/W BASELINE.

BACKSLOPE LIMITS INCLUDE ROUNDING
CONSTRUCTION LIMITS: CUT SECTION (TOP OF CUT, DITCH BOTTOM) TOE OF FILL

FHWA/DOT APPROVAL 12/15/05

MAP REVISED 11/15/07, 3/20/08, 9/29/08, 11/24/08 3/29/10

MONTANA
DEPARTMENT OF TRANSPORTATION

RIGHT OF WAY PLAN
ROOSEVELT COUNTY

SCALE 1:1000
0 50M 100M

MONTANA DEPARTMENT OF TRANSPORTATION
MDT
MONTANA CADD
RDROW

c:\dgn\2145rapln009.dgn
3/31/2010
4:22:01 PM
CPS - U0460
3
2

STATE	RIGHT OF WAY ID.	SHEET NO.	TOTAL SHEETS
MONTANA	NH 1-10(59)656	29	30
PROJECT NUMBER 2145-059			

BAINVILLE-E & W

SEE SHEET NO. 2&3 FOR OWNERSHIP NAMES, ADDRESSES, AREAS, ETC.

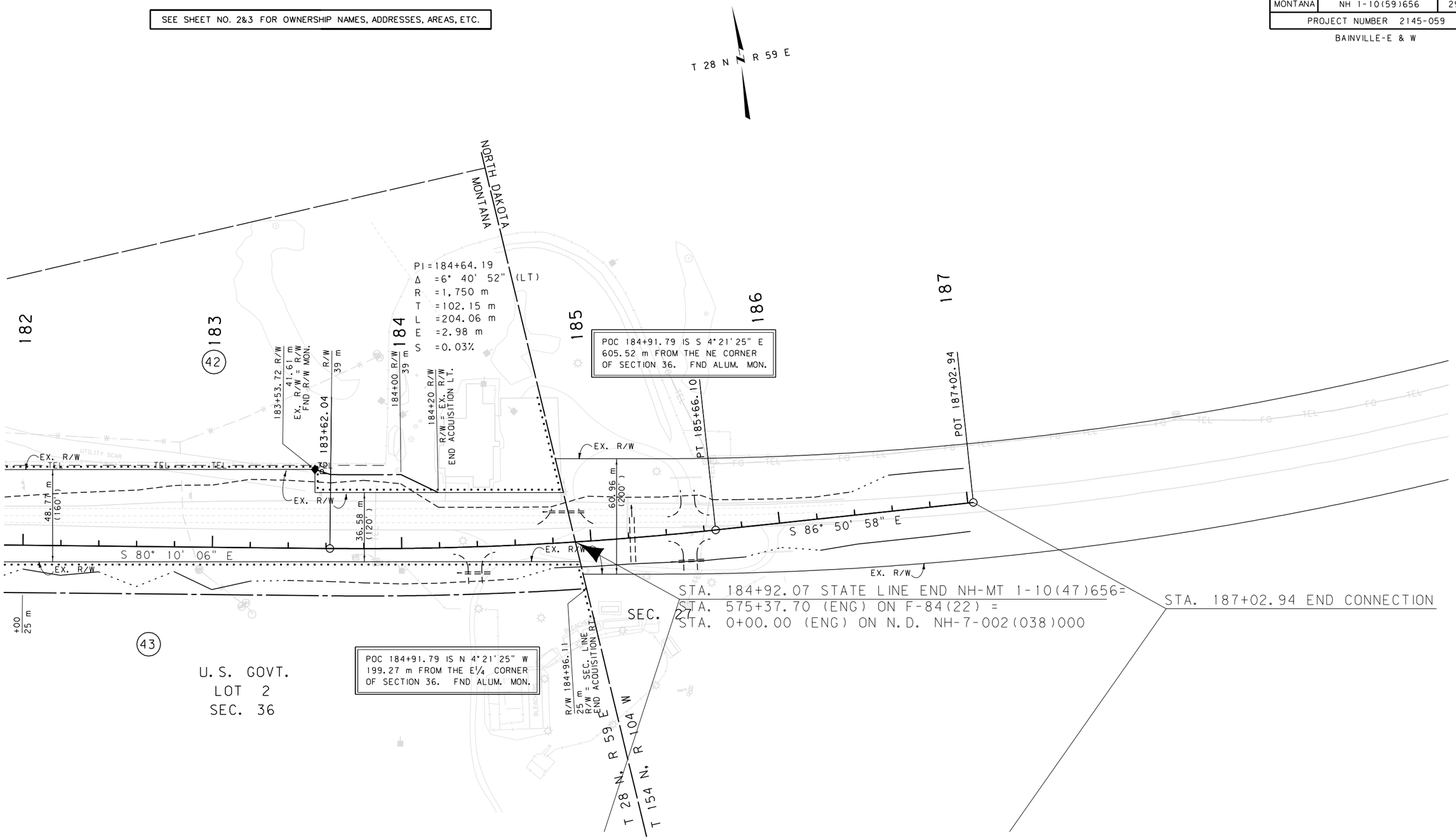

RDROW

MONTANA DEPARTMENT OF TRANSPORTATION

MONTANA CADD

g:\dgn\2145rdpn009.dgn
3/31/2010
4:22:03 PM
CPS - 00460
1

GRID STATE PLANE COORDINATES

THIS IS A STATE PLANE COORDINATE PROJECT. ALL DIMENSIONS, DISTANCES AND AREAS ON THIS PROJECT ARE GRID, EXCEPT FOR THE EXISTING R/W WIDTH DIMENSION, WHICH IS RECORD. THE COMBINATION SCALE FACTOR IS 0.99949491

NOTES:
1. ALL MEASUREMENTS ARE METRIC EXCEPT AS NOTED
2. THE PROPOSED R/W LINE WHERE A SPIRAL CURVE TRANSITION IS USED IS A CHORD RATHER THAN A CONCENTRIC CURVE.
3. THE ENGLISH AREAS ARE FOR INFORMATIONAL PURPOSES ONLY.
4. ALL STATIONS AND OFFSETS FOR R/W BREAKS ARE IN REFERENCE TO THE R/W BASELINE.

BACKSLOPE LIMITS INCLUDE ROUNDING
CONSTRUCTION LIMITS: CUT SECTION (TOP OF CUT, DITCH BOTTOM) TOE OF FILL

FHWA/DOT APPROVAL 12/15/05

MAP REVISED 9/29/06, 3/20/08, 6/13/08, 7/2/08, 9/29/08, 11/24/08 3/29/10

MONTANA
DEPARTMENT OF TRANSPORTATION

RIGHT OF WAY PLAN
ROOSEVELT COUNTY
SCALE 1:1000

0 50M 100M

STATE	RIGHT OF WAY ID.	SHEET NO.	TOTAL SHEETS
MONTANA	NH 1-10(59)656	30	30
PROJECT NUMBER 2145-059			

BAINVILLE-E & W

SEE SHEET NO. FOR OWNERSHIP NAMES, ADDRESSES, AREAS, ETC.

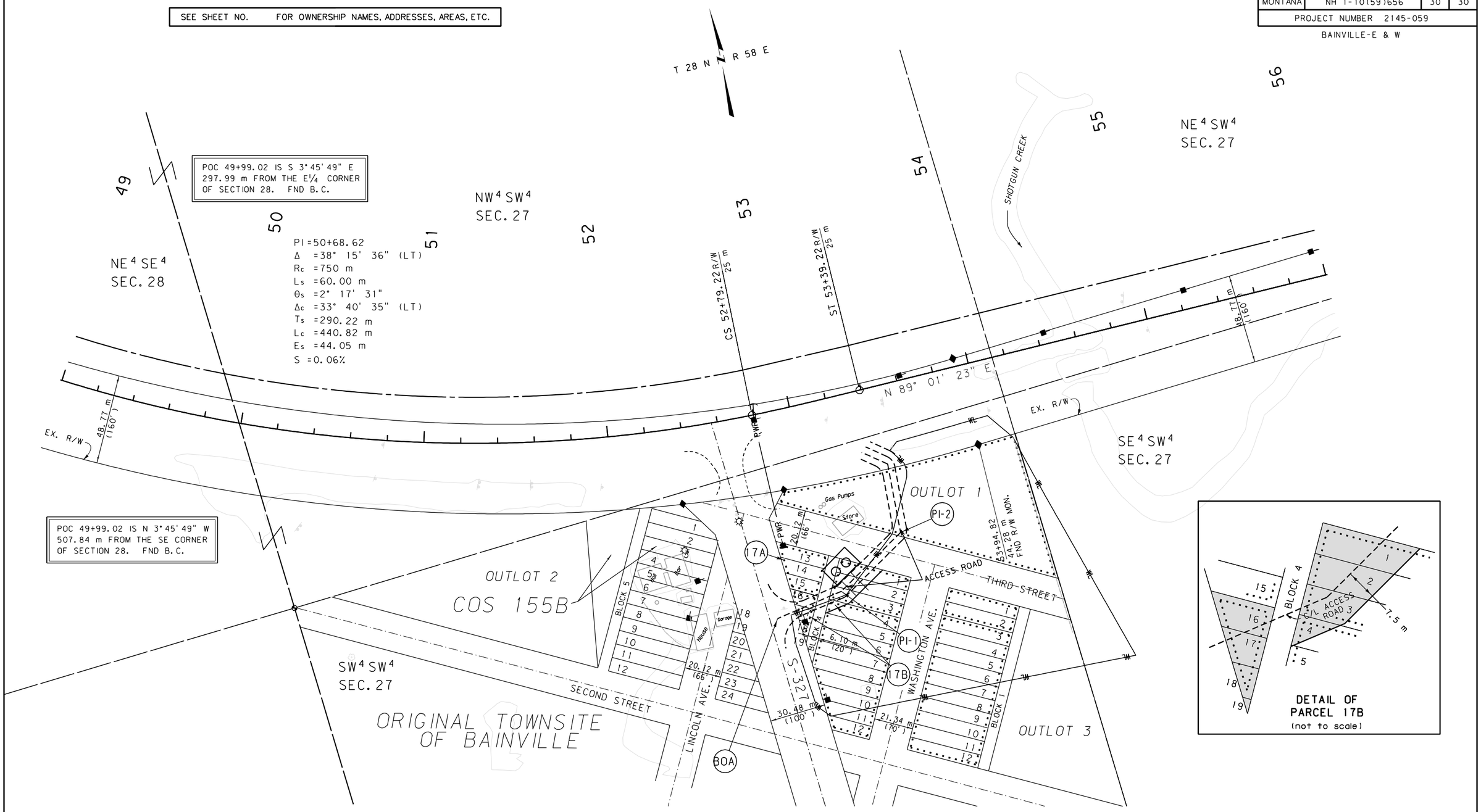

GRID STATE PLANE COORDINATES

THIS IS A STATE PLANE COORDINATE PROJECT. ALL DIMENSIONS, DISTANCES AND AREAS ON THIS PROJECT ARE GRID, EXCEPT FOR THE EXISTING R/W WIDTH DIMENSION, WHICH IS RECORD. THE COMBINATION SCALE FACTOR IS 0.99949491

	NORTHING	EASTING
BOA	446141.29	992326.12
PI-1	446147.97	992363.19
PI-2	446172.05	992401.67

BOA IS S 31° 04' 00" E 544.35 m FROM THE E¼ CORNER OF SECTION 28. FND B.C.

NOTES:
1. ALL MEASUREMENTS ARE METRIC EXCEPT AS NOTED
2. THE PROPOSED R/W LINE WHERE A SPIRAL CURVE TRANSITION IS USED IS A CHORD RATHER THAN A CONCENTRIC CURVE.
3. THE ENGLISH AREAS ARE FOR INFORMATIONAL PURPOSES ONLY.
4. ALL STATIONS AND OFFSETS FOR R/W BREAKS ARE IN REFERENCE TO THE R/W BASELINE.

BACKSLOPE LIMITS INCLUDE ROUNDING
CONSTRUCTION LIMITS: CUT SECTION TOP OF CUT; FILL SECTION TOE OF FILL; DITCH BOTTOM

FHWA/DOT APPROVAL 12/15/05

MAP REVISED 3/29/10

MONTANA
DEPARTMENT OF TRANSPORTATION

RIGHT OF WAY PLAN
ROOSEVELT COUNTY

SCALE 1:1000

0 50M 100M

MONTANA DEPARTMENT OF TRANSPORTATION

MONTANA CADD

RDROW

c:\dgn\2145rapin010.dgn
3/31/2010
4:22:08 PM
3 2 CPS - 00460