PLANS
NOT
TO
SCALE

FED. ROAD DIST. NO.	STATE	FED. AID PROJECT NUMBERS		STATE NO.	SHEET NO.	TOTAL SHEETS
		CONST. NO.	R/W NO.			
8	MONT		S 6 (4)	3006-04	1	7

TOWNSEND - CANYON FERRY

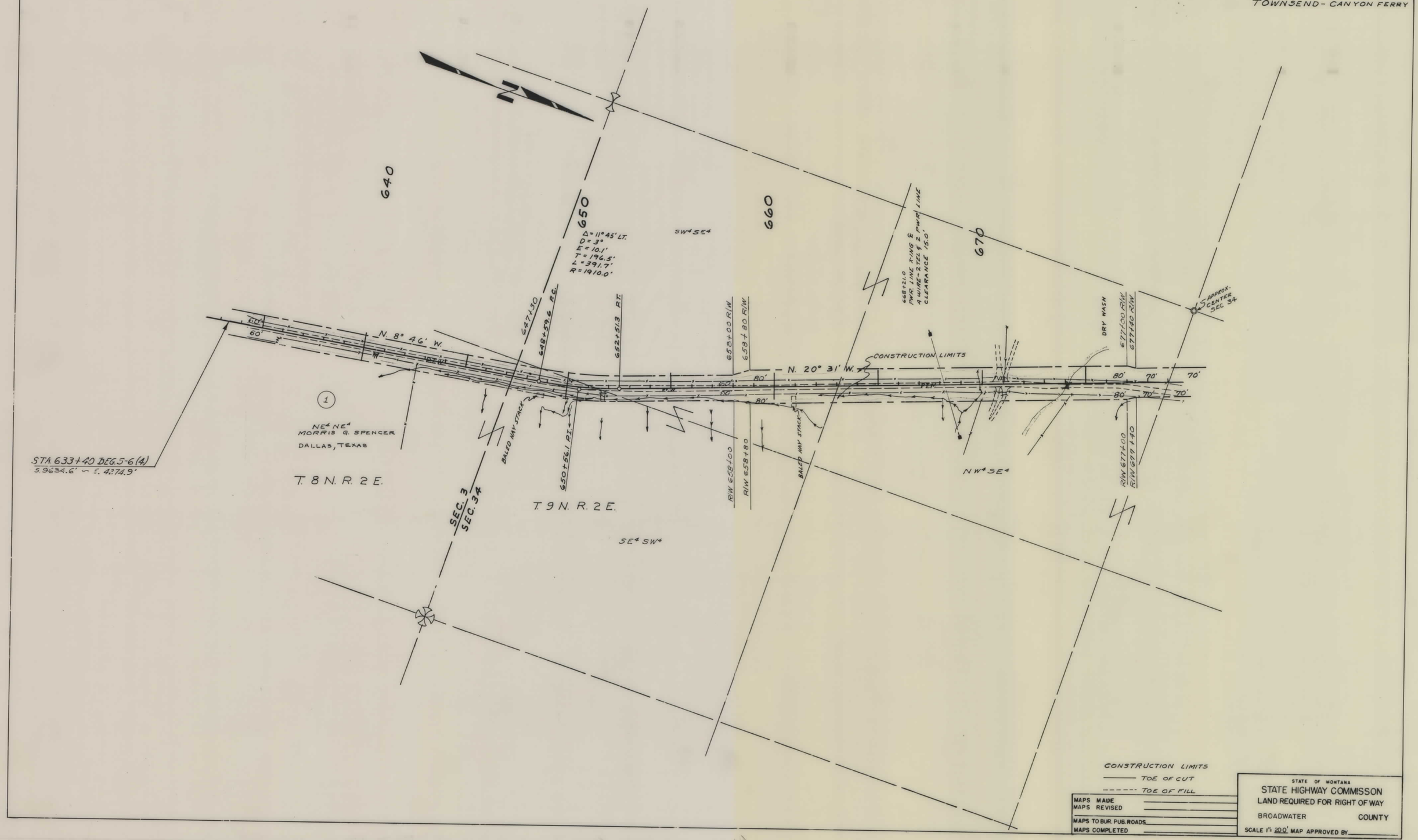

CONSTRUCTION LIMITS
——— TOE OF CUT
- - - - - TOE OF FILL

MAPS MADE
MAPS REVISED
MAPS TO BUR. PUB. ROADS
MAPS COMPLETED

STATE OF MONTANA
STATE HIGHWAY COMMISSON
LAND REQUIRED FOR RIGHT OF WAY
BROADWATER COUNTY
SCALE 1" = 200' MAP APPROVED BY

S 6(4) SHT 1 OF 7

FED. ROAD DIST. NO.	STATE	FED. AID PROJECT NUMBERS		STATE NO.	SHEET NO.	TOTAL SHEETS
		CONST. NO.	R/W NO.			
8	MONT.		S 6 (4)	3006-04	2	7

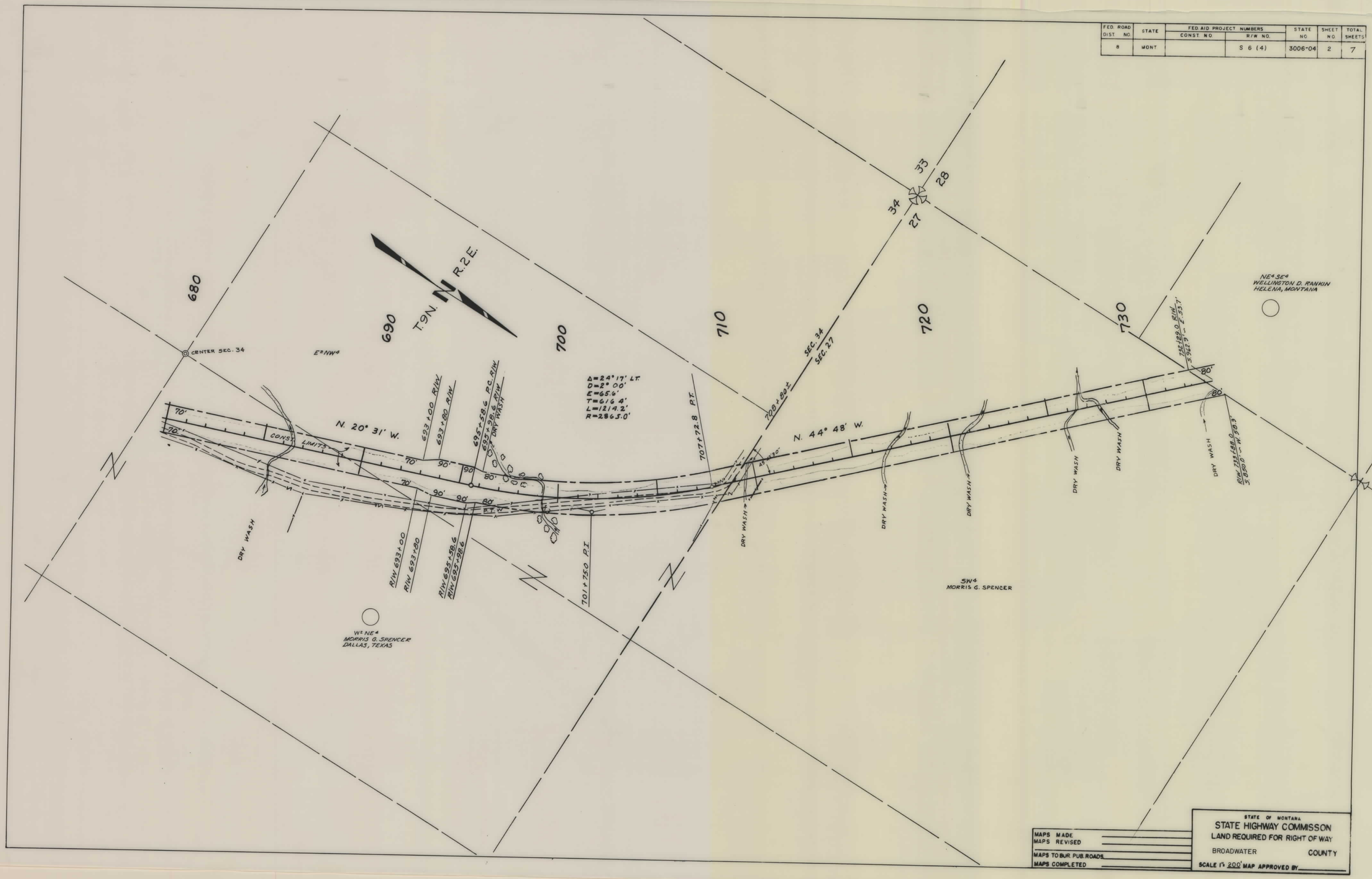

S 6(4) SHT 2 OF 7

FED ROAD DIST. NO.	STATE	FED AID PROJECT NUMBERS		STATE NO.	SHEET NO	TOTAL SHEETS
		CONST NO	R/W NO.			
8	MONT.		S 6 (4)	3006-04	3	7

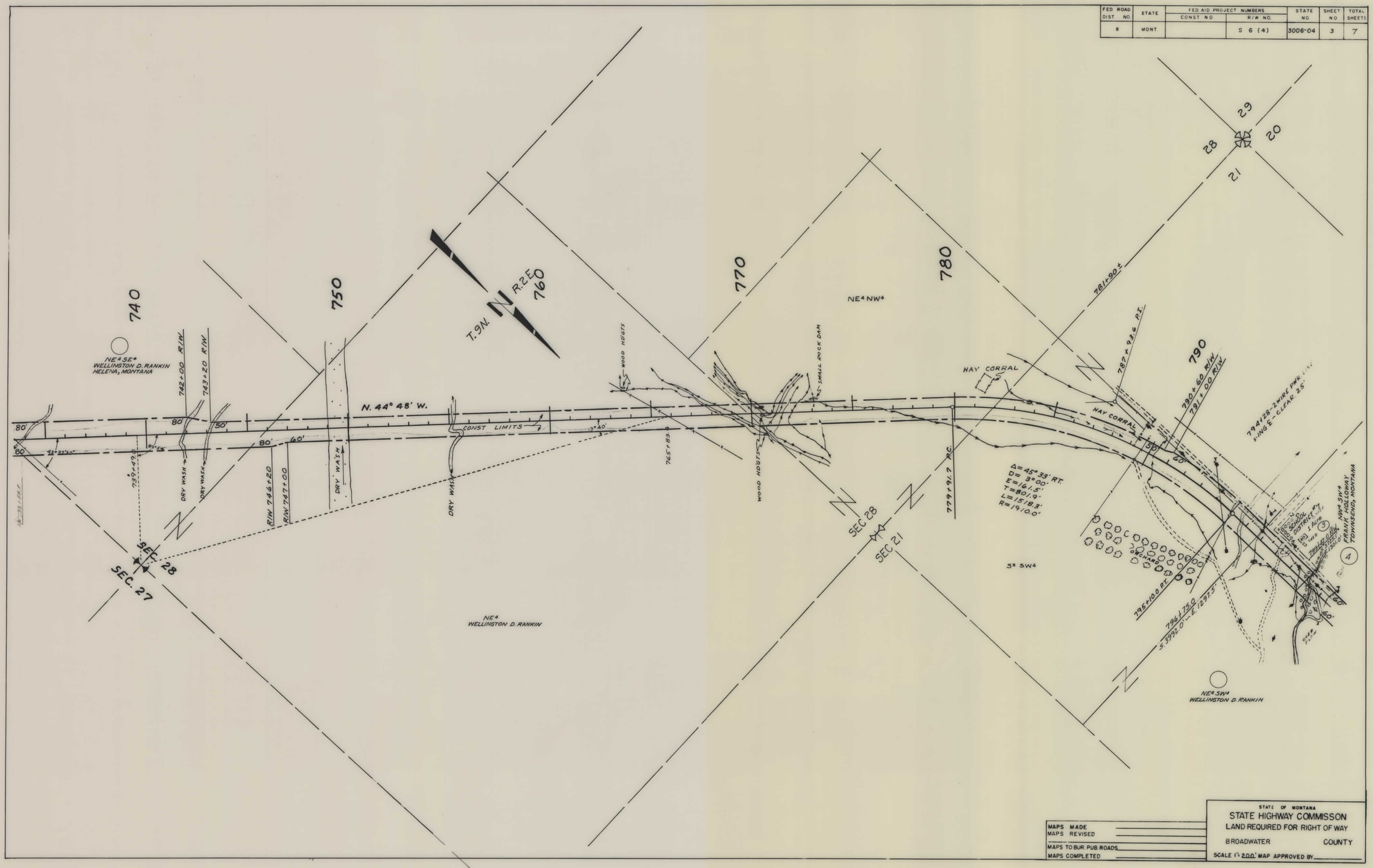

MAPS MADE
MAPS REVISED
MAPS TO BUR. PUB. ROADS
MAPS COMPLETED

STATE OF MONTANA
STATE HIGHWAY COMMISSON
LAND REQUIRED FOR RIGHT OF WAY
BROADWATER COUNTY
SCALE 1" = 200' MAP APPROVED BY

S 6(4) SHT 3 OF 7

FED. ROAD DIST. NO.	STATE	FED. AID PROJECT NUMBERS		STATE NO.	SHEET NO.	TOTAL SHEETS
		CONST. NO.	R/W NO.			
8	MONT.		S 6 (4)	3006-04	4	7

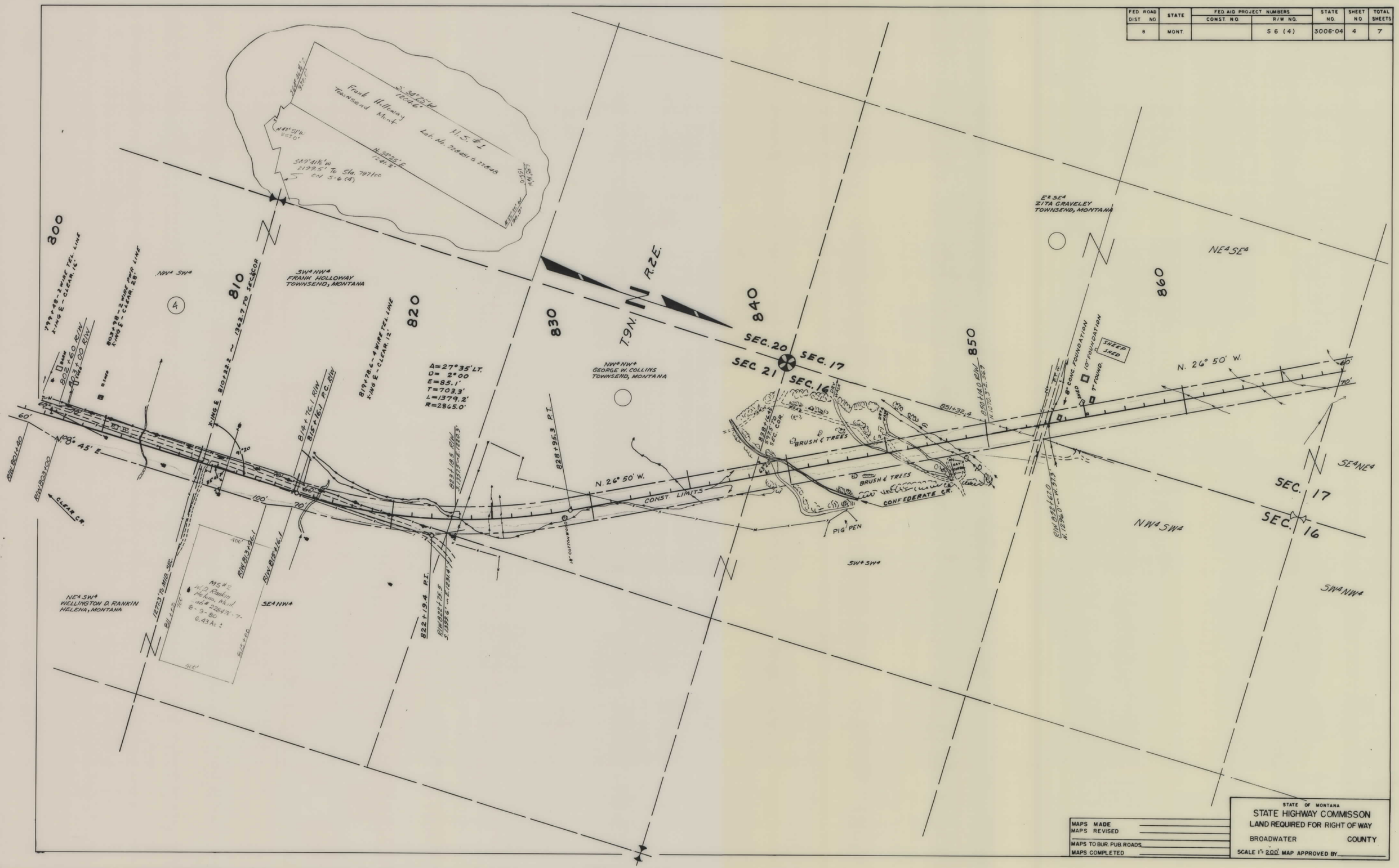

S 6(4) SHT 4 OF 7

FED ROAD ST NO	STATE	FED AID PROJECT NUMBERS CONST NO	R/W NO	STATE NO	SHEET NO	TOTAL SHEETS
8	MONT		S-6(4)	3006-04	5	7

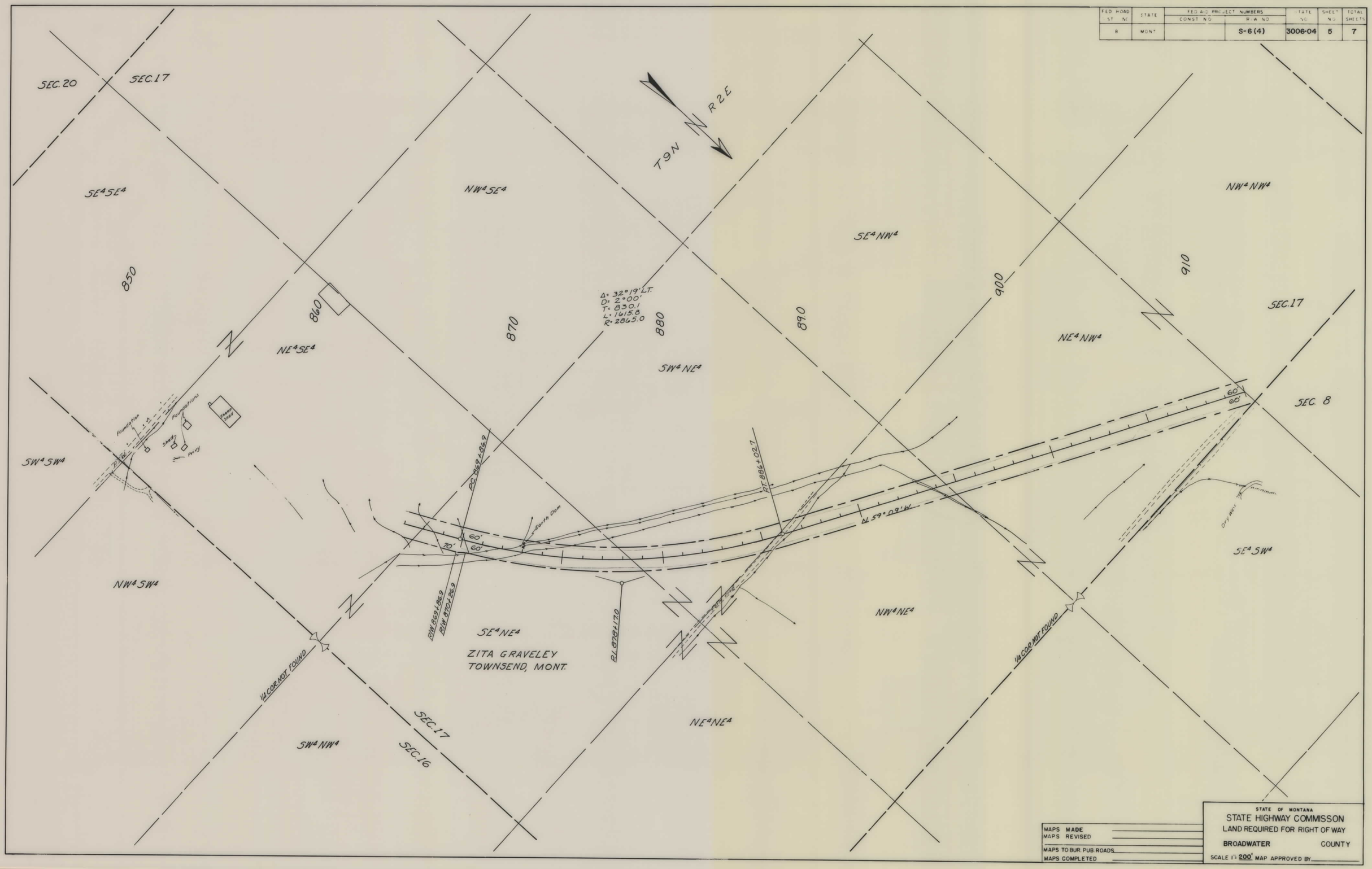

MAPS MADE
MAPS REVISED
MAPS TO BUR. PUB. ROADS
MAPS COMPLETED

STATE OF MONTANA
STATE HIGHWAY COMMISSON
LAND REQUIRED FOR RIGHT OF WAY
BROADWATER COUNTY
SCALE 1" = 200' MAP APPROVED BY

S 6(4) SHT 5 OF 7

FED ROAD DIST. NO.	STATE	FED AID PROJECT NUMBERS		STATE NO.	SHEET NO.	TOTAL SHEETS
		CONST. NO.	R/W NO.			
8	MONT.		S-6(4)	3006-04	6	7

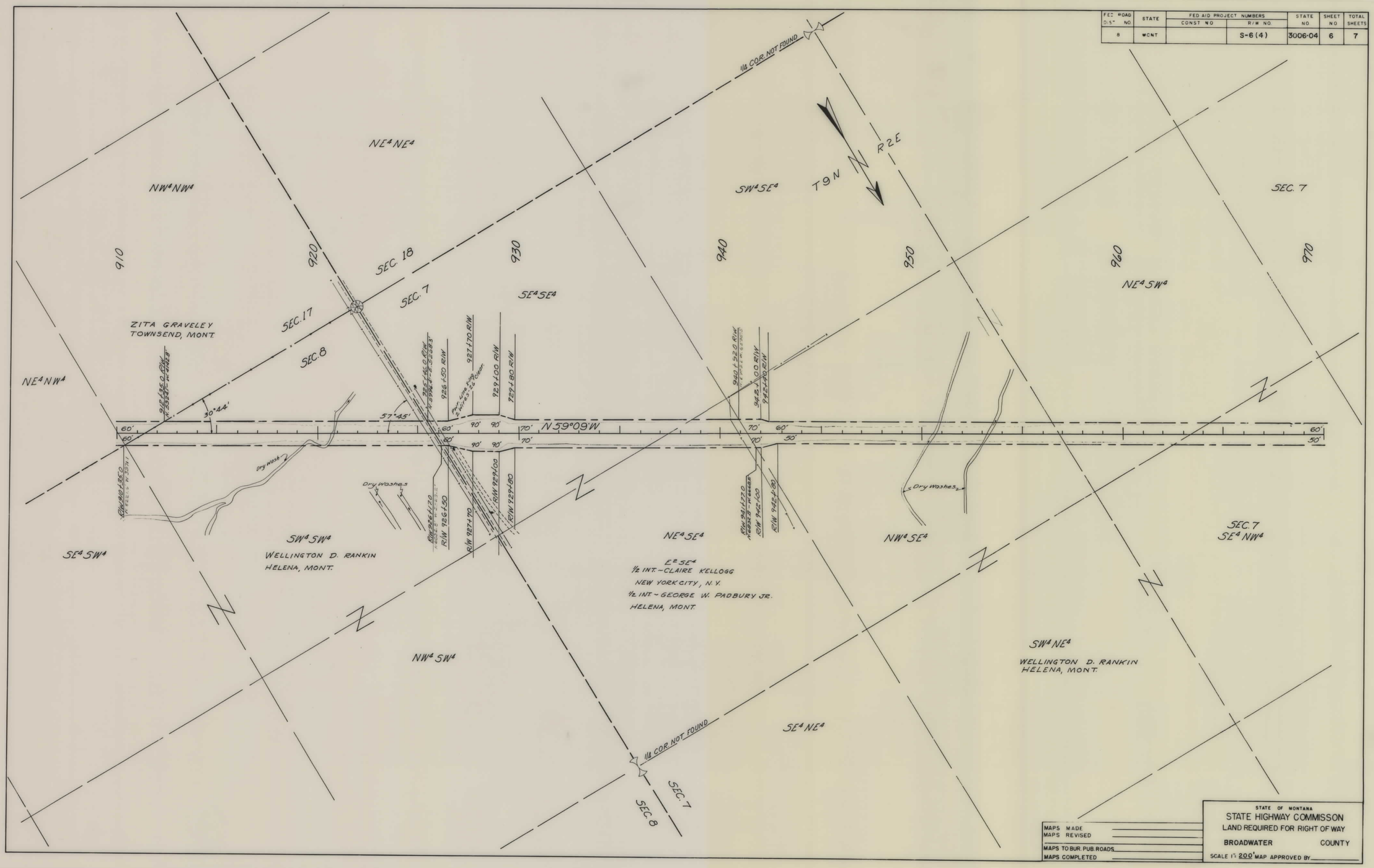

MAPS MADE
MAPS REVISED
MAPS TO BUR. PUB. ROADS
MAPS COMPLETED

STATE OF MONTANA
STATE HIGHWAY COMMISSON
LAND REQUIRED FOR RIGHT OF WAY
BROADWATER COUNTY
SCALE 1" = 200' MAP APPROVED BY

S 6(4) SHT 6 OF 7

FED ROAD DIST. NO.	STATE	FED AID PROJECT NUMBERS		STATE NO.	SHEET NO.	TOTAL SHEETS
		CONST. NO.	R/W NO.			
4	MONT.		S-6(4)	3006-04	7	7

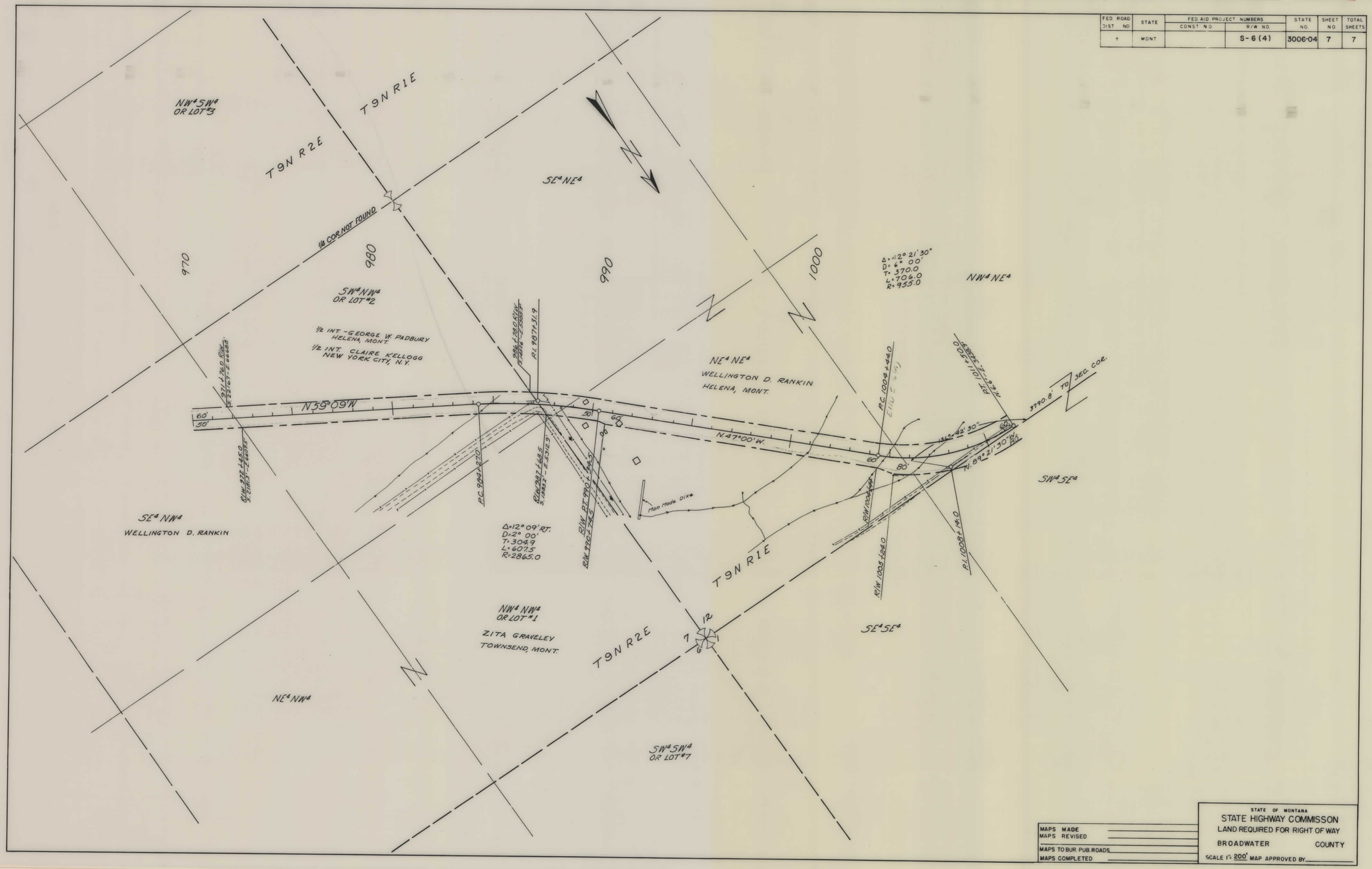

MAPS MADE
MAPS REVISED
MAPS TO BUR. PUB. ROADS
MAPS COMPLETED

STATE OF MONTANA
STATE HIGHWAY COMMISSON
LAND REQUIRED FOR RIGHT OF WAY
BROADWATER COUNTY
SCALE 1" = 200' MAP APPROVED BY

S 6(4) SHT 7 OF 7