PLANS
NOT
TO
SCALE

FED. ROAD DIST. NO.	STATE OF MONTANA	FED. AID PROJECT NUMBERS		STATE NO.	SHEET NO.	TOTAL SHEETS
		CONST. NO.	R/W NO.			
8			S-9(13)	3009-13	1	5

BOULDER-CARDWELL

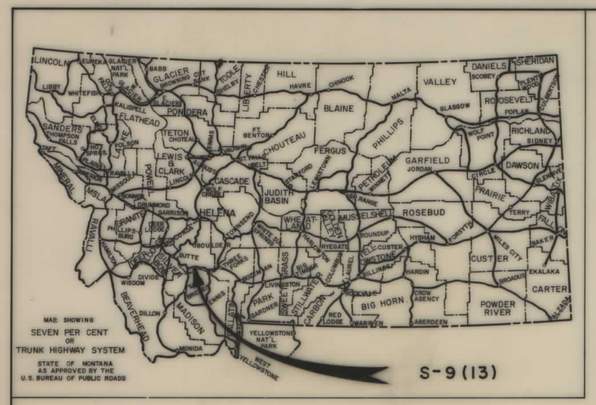

STATE OF MONTANA

STATE HIGHWAY COMMISSION

RIGHT OF WAY PLAN OF FEDERAL AID PROJECT NO. S-9(13) R/W CONS'T.

BOULDER-CARDWELL

3.921 MILES

INDEX

PARCEL NO.	OWNERSHIPS	SHEET NO.
2	GEO. T & GRACE ELLIOTT	2
3	MIKE & PEGGY QUINN	2 & 3
4	JAMES J. & FANNIE E. STOVER	3
5	ERNEST W. & NORMA C. TZEBAY	3 & 4
6	VERN A. SHAW	4 & 5
7	ARTHUR E. & LOIS I. COLLINS	5
8	THE STATE OF MONTANA	5
10	DELETED	5
1	JACK & VIRGINIA N. WALLACE	2
9	DELETED	5

CONVENTIONAL SIGNS

RIGHT OF WAY LINE
CENTERLINE (℄) OR PROJECTED LINE
STK'D. CENTERLINE
PARCEL NUMBER
OWNERSHIP BOUNDARY
R/W USE EXISTING R/W LT. OR RT.
PRESENT TRAVELED WAY (P.T.W.)
R/W LINE FENCED
RAILROAD R/W
CONSTRUCTION LIMITS — CUT — FILL
FENCE LINE
CONTROL OF ACCESS WITH FENCE
CONTROL OF ACCESS WITHOUT FENCE
GATE IN FENCE
CATTLE GUARD=24'
STATE & NATIONAL BORDER LINES
CITY OR TOWN LIMITS LINE
COUNTY LINE
RESERVATION LINE
TOWNSHIP & SECTION LINE
1/2 SECTION LINE
1/4 SECTION LINE
SECTION CORNER — FOUND — UNFOUND
1/4 SECTION COR.
1/16 SECTION COR.
CENTER OF SECTION
TELEPHONE OR TELEGRAPH POLES IN PLACE
POWER POLES IN PLACE
TEL. OR TEL. OR POWER POLES TO BE MOVED
NEW PIPES
OLD PIPES IN PLACE
OUTLET DITCH
INLET DITCH
DITCHES
CHANNEL CHANGES — CH. CH.
BRIDGE
RAILROADS

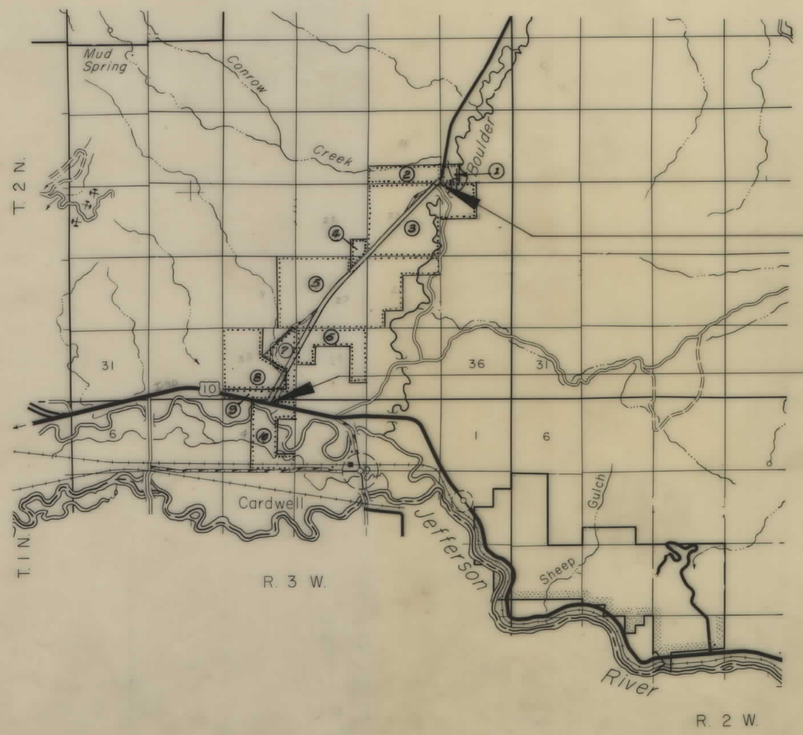

STA. 1457+92.2 BEG. S-9(13)=
STA. 1457+92.2 END S-9(10)

STA. 1664+98.5 END S-9(13)
15.0' LT. STA. 310+91.8 ON F-248(10)
STA. 324+43.8 ON FRONTAGE ROAD ON I-90-5(9) R/W

MAP TRANS. TO R/W
MAP REVISED
STATE APPROVAL 1-30-69; 2-11-69, 6-18-69, 8-5-69,

STATE HIGHWAY COMMISSION OF MONTANA

APPROVED:

Dec. 6 1968

Lewis M. Chittim
STATE HIGHWAY ENGINEER

STATE OF MONTANA REGISTERED No. 1745 LEWIS M. CHITTIM CIVIL ENGINEER AND LAND SURVEYOR

U.S. DEPARTMENT OF TRANSPORTATION
FEDERAL HIGHWAY ADMINISTRATION
BUREAU OF PUBLIC ROADS

APPROVED:

30 69

S9(13) SHT 1 OF 5

FED. ROAD DIST. NO.	STATE OF MONTANA	FED. AID PROJECT NUMBERS CONST. NO.	R/W NO.	STATE NO.	SHEET NO.	TOTAL SHEETS
8			S-9 (13)	3009-13	2	5

OWNERSHIPS

PARCEL	NAME	ADDRESS	TOTAL AREA	GROSS R/W AREA	P. T. W. AREA	AREA TO BE ACQUIRED	REMAINDER LEFT	REMAINDER RIGHT	CONST. PERMIT AREA
1	JACK & VIRGINIA N. WALLACE	% ROBERT F. PULSE, CARDWELL, MONT.	40.0	2.0	1.6	0.4	36.9	1.1	0.19
2	GEORGE T. & GRACE ELLIOTT	% WILKINSON & HILL, 1900 MILLER NE BURLEY, IDA.	160.0	2.1	0.9	1.2	0.2	157.7	
3	MIKE & PEGGY QUINN	BOULDER, MONT.	2360.3	30.5	6.4	24.1	488.6	1841.2	

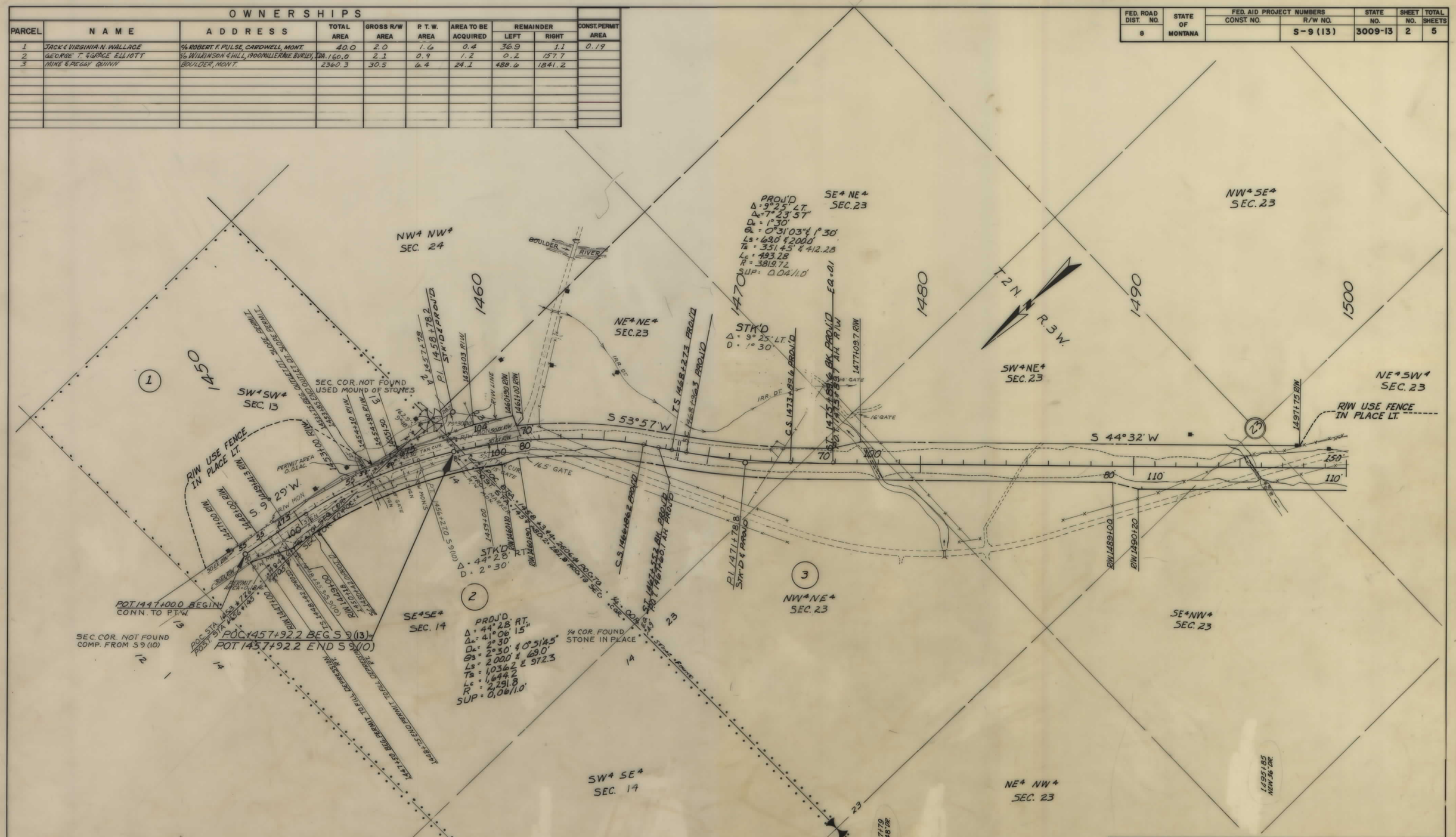

CONSTRUCTION LIMITS	STATE OF MONTANA
TOP OF CUT ———	STATE HIGHWAY COMMISSION
TOE OF FILL - - -	LAND REQUIRED FOR RIGHT OF WAY
MAP TRANS. TO R/W	JEFFERSON COUNTY
MAP REVISED	
FINAL APPROVAL 1-30-69, 6-10-69, 8-5-69	

S9(13) SHT 2 OF 5

FED. ROAD DIST. NO.	STATE OF MONTANA	FED. AID PROJECT NUMBERS CONST. NO.	R/W NO.	STATE NO.	SHEET NO.	TOTAL SHEETS
8			S-9(13)	3009-13	3	5

OWNERSHIPS

PARCEL	NAME	ADDRESS	TOTAL AREA	GROSS R/W AREA	P. T. W. AREA	AREA TO BE ACQUIRED	REMAINDER LEFT	REMAINDER RIGHT	CONST. PERMIT AREA
3	MIKE & PEGGY QUINN	BOULDER, MONT.	2360.3	30.5	6.4	24.1	488.6	1841.2	1.16
4	JAMES J. & FANNIE E. STOVER	WHITEHALL, " .	52.6	1.6	0.4	1.2	0.1	50.9	0.22
5	ERNEST W. & NORMA C. TEBAY	" , " .	1147.1	28.3	6.5	21.8	641.0	477.8	0.64

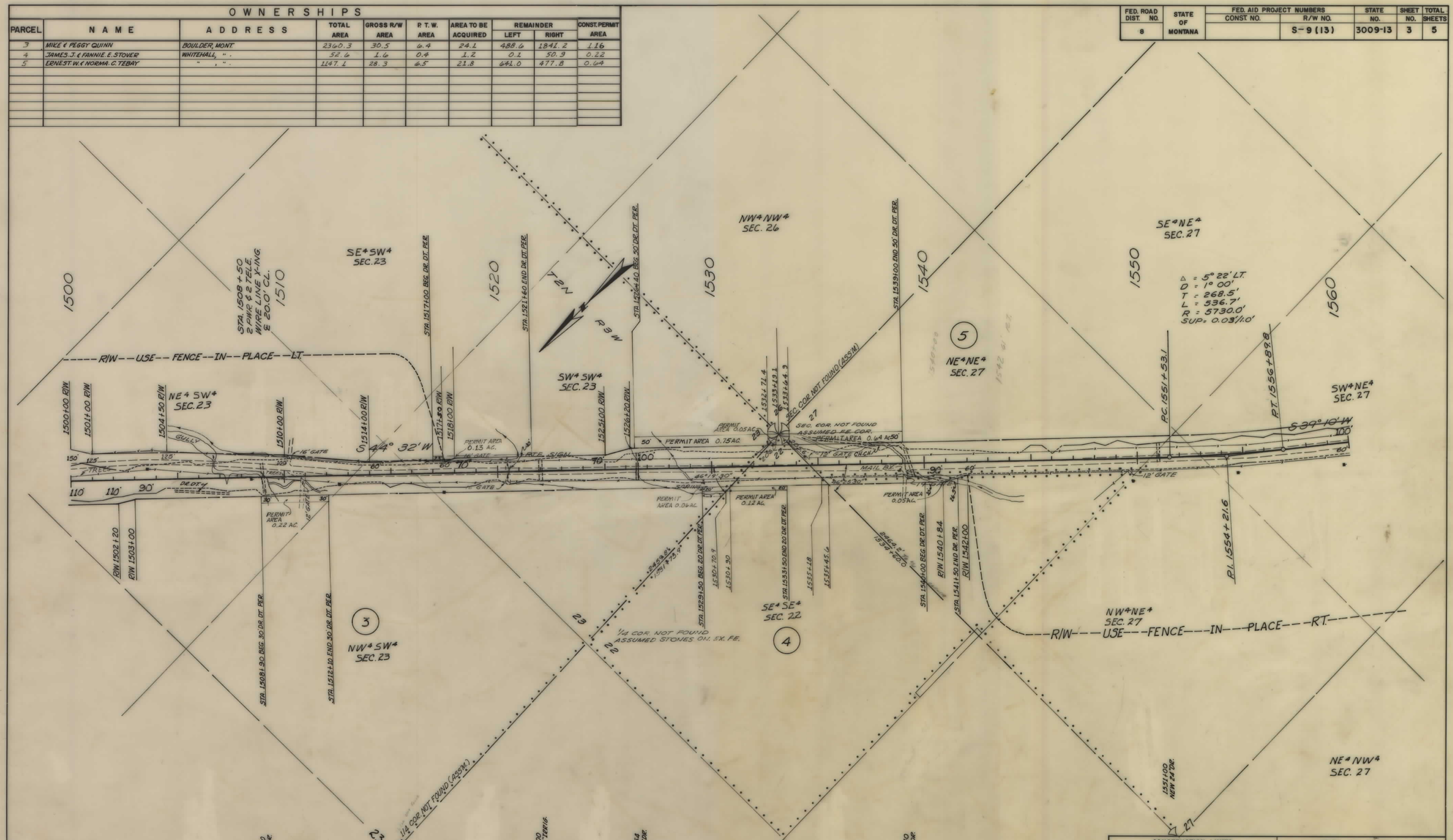

CONSTRUCTION LIMITS	STATE OF MONTANA
TOP OF CUT	STATE HIGHWAY COMMISSION
TOE OF FILL	LAND REQUIRED FOR RIGHT OF WAY
MAP TRANS. TO R/W	JEFFERSON COUNTY
MAP REVISED	
APPROVAL	1-30-69, 6-10-69, 6-24-69

S 9(13) SHT 3 OF 5

FED. ROAD DIST. NO.	STATE OF MONTANA	FED. AID PROJECT NUMBERS		STATE	SHEET	TOTAL
		CONST. NO.	R/W NO.	NO.	NO.	SHEETS
8			S-9 (13)	3009-13	4	5

OWNERSHIPS

PARCEL	NAME	ADDRESS	TOTAL AREA	GROSS R/W AREA	P. T. W. AREA	AREA TO BE ACQUIRED	REMAINDER LEFT	REMAINDER RIGHT	CONST. PERMIT AREA
5	ERNEST W. & NORMA C. TEBAY	WHITEHALL, MONT.	1147.1	28.3	6.5	21.8	641.0	477.8	
6	VERN A. SHAW	CALDWELL, " .	280.0	9.9		9.9	253.0	17.1	

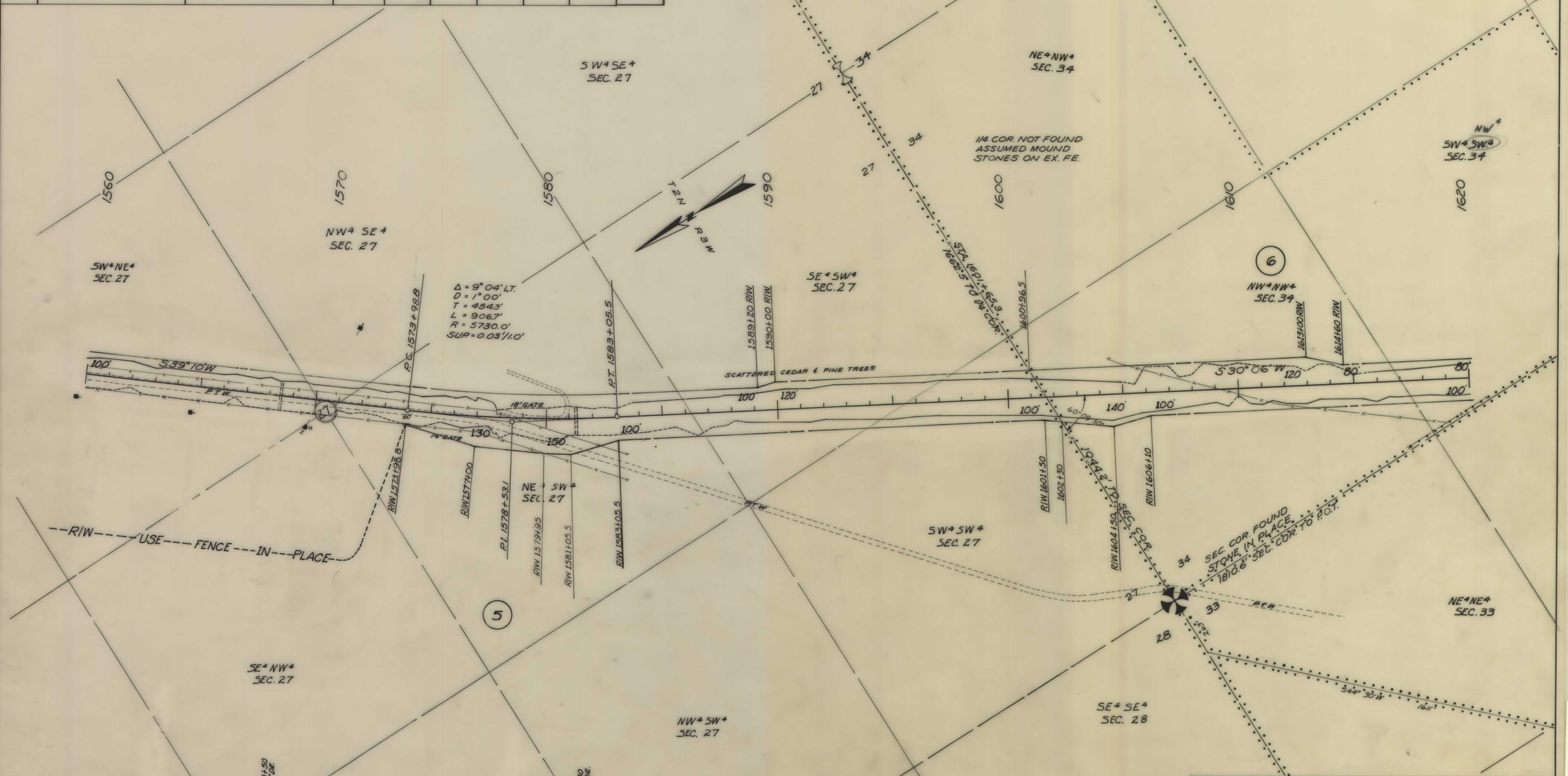

S9(13) SHT 4 OF 5

FED. ROAD DIST. NO.	STATE OF MONTANA	FED. AID PROJECT NUMBERS CONST. NO.	R/W NO.	STATE NO.	SHEET NO.	TOTAL SHEETS
8			S-9 (13)	3009-13	5	5

OWNERSHIPS
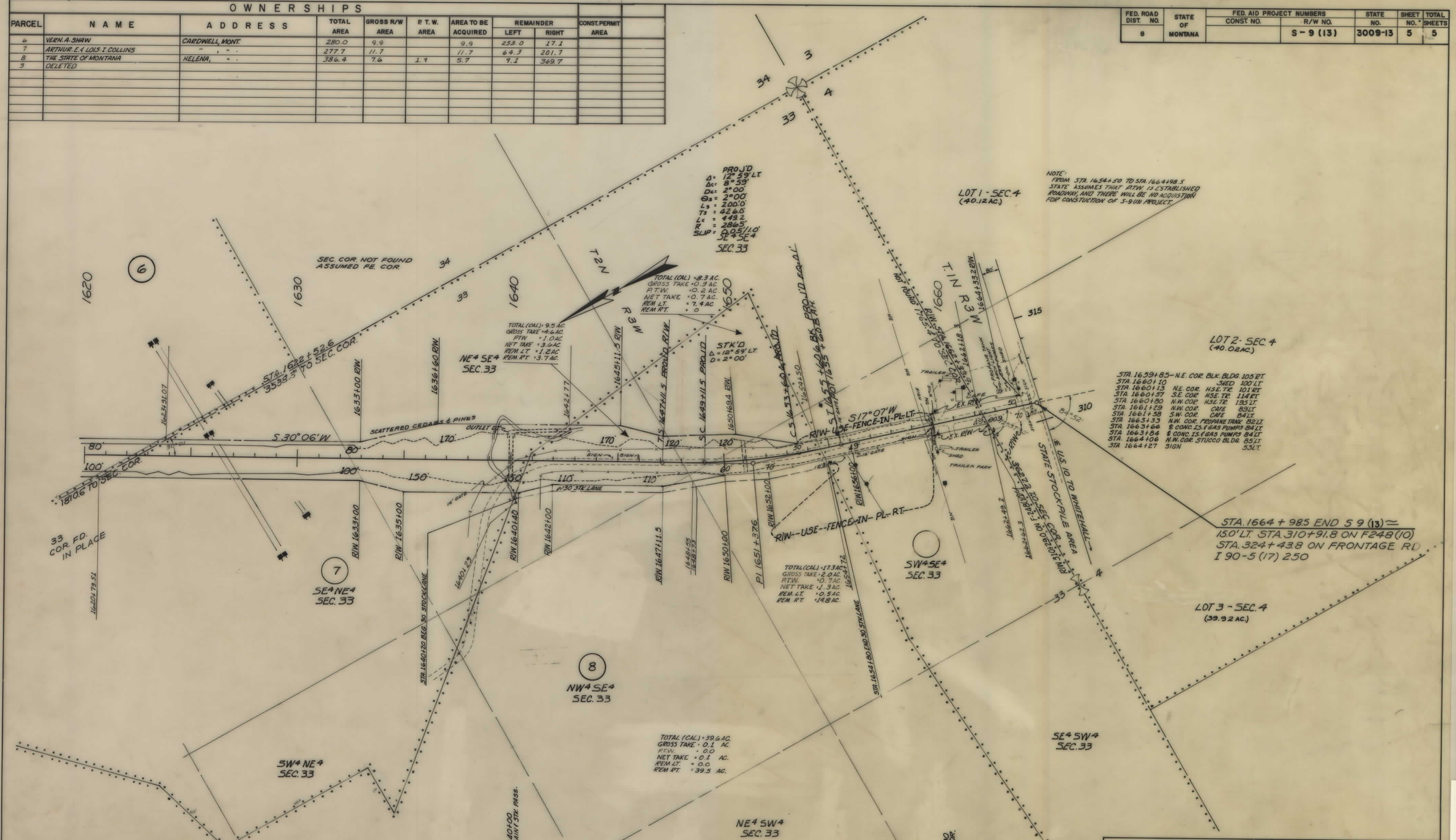
PARCEL	NAME	ADDRESS	TOTAL AREA	GROSS R/W AREA	P.T.W. AREA	AREA TO BE ACQUIRED	REMAINDER LEFT	REMAINDER RIGHT	CONST. PERMIT AREA	
6	VERN. A. SHAW	CARDWELL, MONT.	280.0	9.9		9.9	253.0	17.1		
7	ARTHUR. E. & LOIS I. COLLINS	" " "	277.7	11.7		11.7	64.3	201.7		
8	THE STATE OF MONTANA	HELENA, " "	386.4	7.6	1.9	5.7	9.1	369.7		
9	DELETED