PLANS
NOT
TO
SCALE

FED. ROAD DIST. NO.	STATE	FED. AID PROJECT NUMBERS CONST. NO.	R/W NO.	STATE NO.	SHEET NO.	TOTAL SHEETS
8	MONTANA	A-AD 15(1), UNIT 2	S 366( )		1	29

STATE OF MONTANA
STATE HIGHWAY COMMISSION

RIGHT OF WAY PLAN OF FEDERAL AID PROJECT NO. SAFEGUARD ACCESS ROADS PROJECT A-AD 15(1), UNIT 2

15.159 MILES

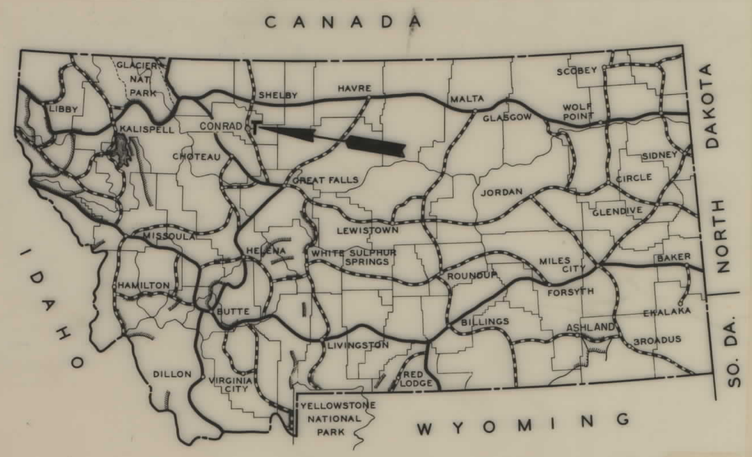

KEY MAP MONTANA

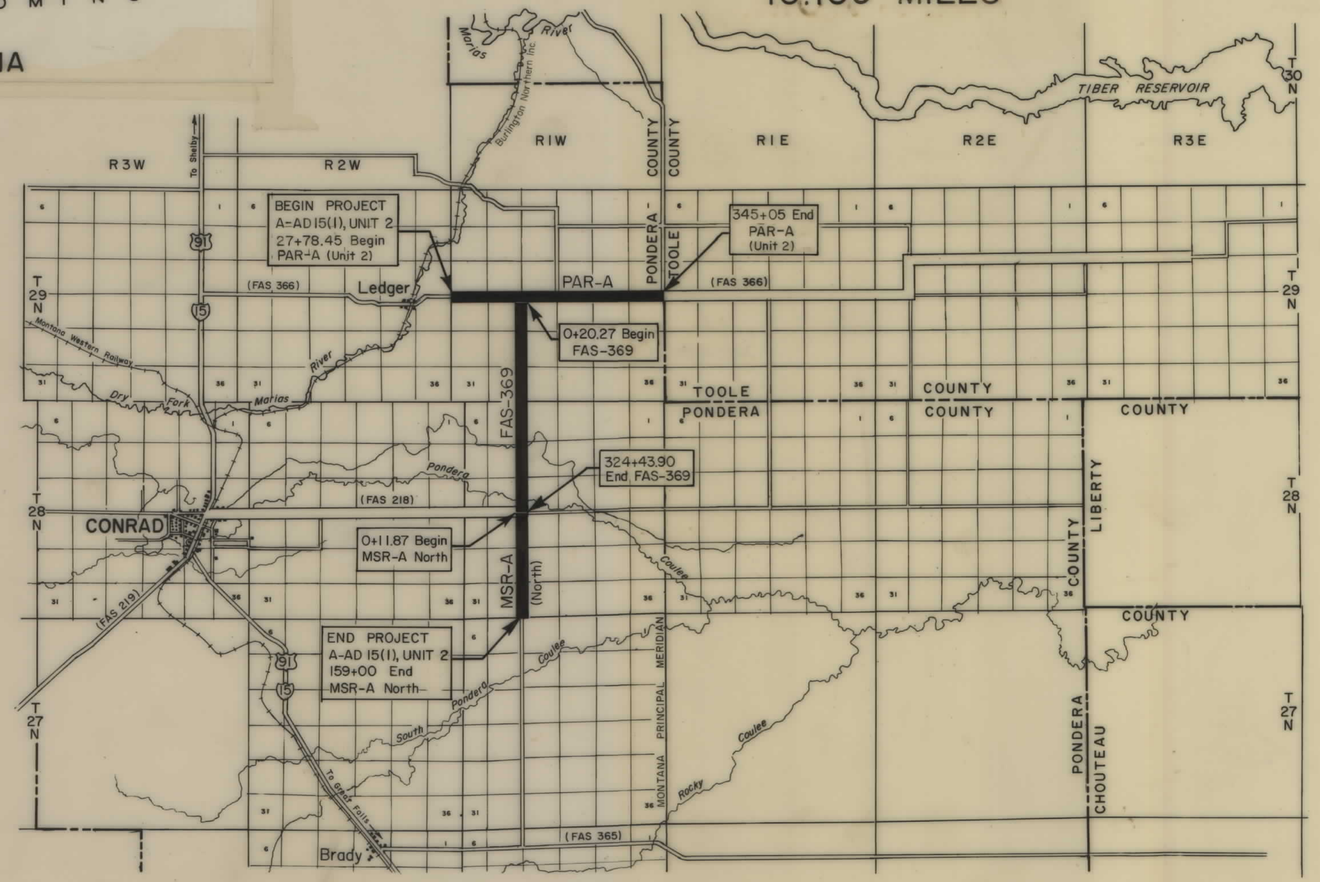

CONVENTIONAL SIGNS

PROPOSED RIGHT-OF-WAY LINE.
EXISTING RIGHT-OF-WAY LINE.
CENTERLINE (℄) OR PROJECTED LINE.
STK'D. CENTERLINE.
PARCEL NUMBER.
OWNERSHIP BOUNDARY.
R/W LINE FENCED.
FENCE LINE (SHOW TYPE).
SLOPE LIMIT - TOP OF CUT.
SLOPE LIMIT - TOE OF FILL.
STATE AND NATIONAL LINE.
COUNTY LINE. (Name of County / Name of County)
TOWNSHIP LINE.
FOREST OR PARK BOUNDARY.
SECTION LINE.
1/4 SECTION LINE.
1/16 SECTION LINE.
UNFENCED PROPERTY.
GOVERNMENT MEANDER LINE.
FOUND SECTION CORNERS.
PROJECTED SECTION CORNERS.
FOUND 1/4 CORNERS.
PROJECTED 1/4 CORNERS.
CENTER OF SECTION
EXISTING ROAD
RAILROAD (NAME).
EXISTING POWER POLES.
RELOCATED POWER POLES.
EXISTING TEL. OR TEL. POLES.
RELOCATED TEL. OR TEL. POLES.
EXISTING JOINT USE POWER & TEL. POLES.
RELOCATED JOINT USE POWER & TEL. POLES.
TEL. OR TEL. OR POWER POLES TO BE MOVED.
EXISTING TOWER (STEEL).
RELOCATED TOWER (STEEL).
NEW PIPES.
OLD PIPES IN PLACE.
CHANNEL CHANGES. CH. CHS.
EXISTING GUARD RAIL.
PROPOSED GUARD RAIL.
MATERIALS TEST HOLE & NUMBER.
STEAMS WITH BRIDGE.
INTERMITTANT STREAMS.
TRIANGULATION STATION "P" LINE POINT.

LEGEND
APPROX. RTE. ESTAB. RTE. GRADED SURFACED B.S.T. PAVED

0 2 4 6
SCALE OF MILES

STATE HIGHWAY COMMISSION OF MONTANA

APPROVED:

_____ 19 _____

STATE HIGHWAY ENGINEER

STATE OF MONTANA REGISTERED No. 174ES LEWIS M. CHITTIM CIVIL ENGINEER AND LAND SURVEYOR

U.S. DEPARTMENT OF TRANSPORTATION
FEDERAL HIGHWAY ADMINISTRATION

APPROVED:

DIVISION ENGINEER DATE

A-AD 15(1) L2 CONST RW S 366( ) SHT 1 OF 29

FED. ROAD DIST. NO.	STATE	FED. AID PROJECT NUMBERS CONST. NO.	R/W NO.	STATE NO.	SHEET NO.	TOTAL SHEETS
8	Montana	A-AD 15(1), Unit 2			2	29

PAR-A

OWNERSHIPS

PARCEL	NAME	ADDRESS	TOTAL AREA	GROSS TAKING	LT-REMAINDER-RT		P. T. W. ACREAGE	NET TAKE ACREAGE	EASEMENT AND PERMIT ACREAGE
45	T. C. & H. G. McCRACKEN	LEDGER, MONTANA		26.0 AC			18.3 AC	7.7 AC	3.7 AC
46	IVERSON FARM COMPANY ~	CONRAD, MONTANA		6.0 AC			5.8 AC	0.2 AC	0.1 AC
	FRANK IVERSON								

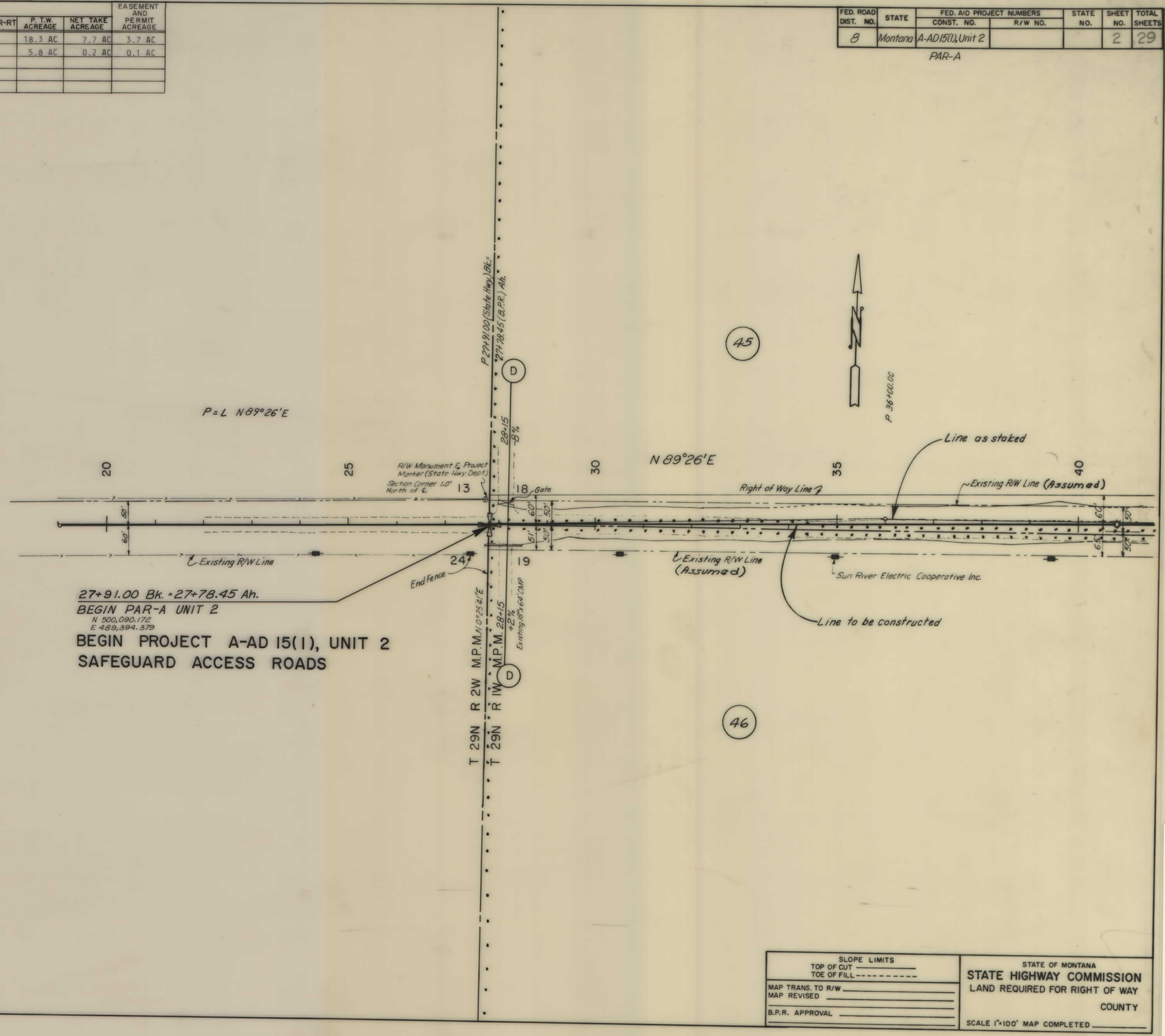

PLAN		
NOTE BIGGER	SURVEYED PLOTTED ALIGNMENT CHECKED BY GRADE CHECKED	BY
NO		DATE

SLOPE LIMITS
TOP OF CUT _____
TOE OF FILL - - - - - - - - -

MAP TRANS. TO R/W _____
MAP REVISED _____

B.P.R. APPROVAL _____

STATE OF MONTANA
STATE HIGHWAY COMMISSION
LAND REQUIRED FOR RIGHT OF WAY
COUNTY

SCALE 1"=100' MAP COMPLETED _____

A-AD 15(1) U2 CONST R/W S 366( ) SHT 2 OF 29

FED. ROAD DIST. NO.	STATE	FED. AID PROJECT NUMBERS CONST. NO.	R/W NO.	STATE NO.	SHEET NO.	TOTAL SHEETS
8	Montana	A-AD 15(1), Unit 2			3	29

OWNERSHIPS

PARCEL	NAME	ADDRESS	TOTAL AREA	GROSS TAKING	LT-REMAINDER-RT		P.T.W. ACREAGE	NET TAKE ACREAGE	EASEMENT AND PERMIT ACREAGE
45	T. C. & H. G. McCRACKEN	LEDGER, MONTANA		26.0 AC			18.3 AC	7.7 AC	3.7 AC
46	IVERSON FARM COMPANY ~	CONRAD, MONTANA		6.0 AC			5.8 AC	0.2 AC	0.1 AC
	FRANK IVERSON	"							

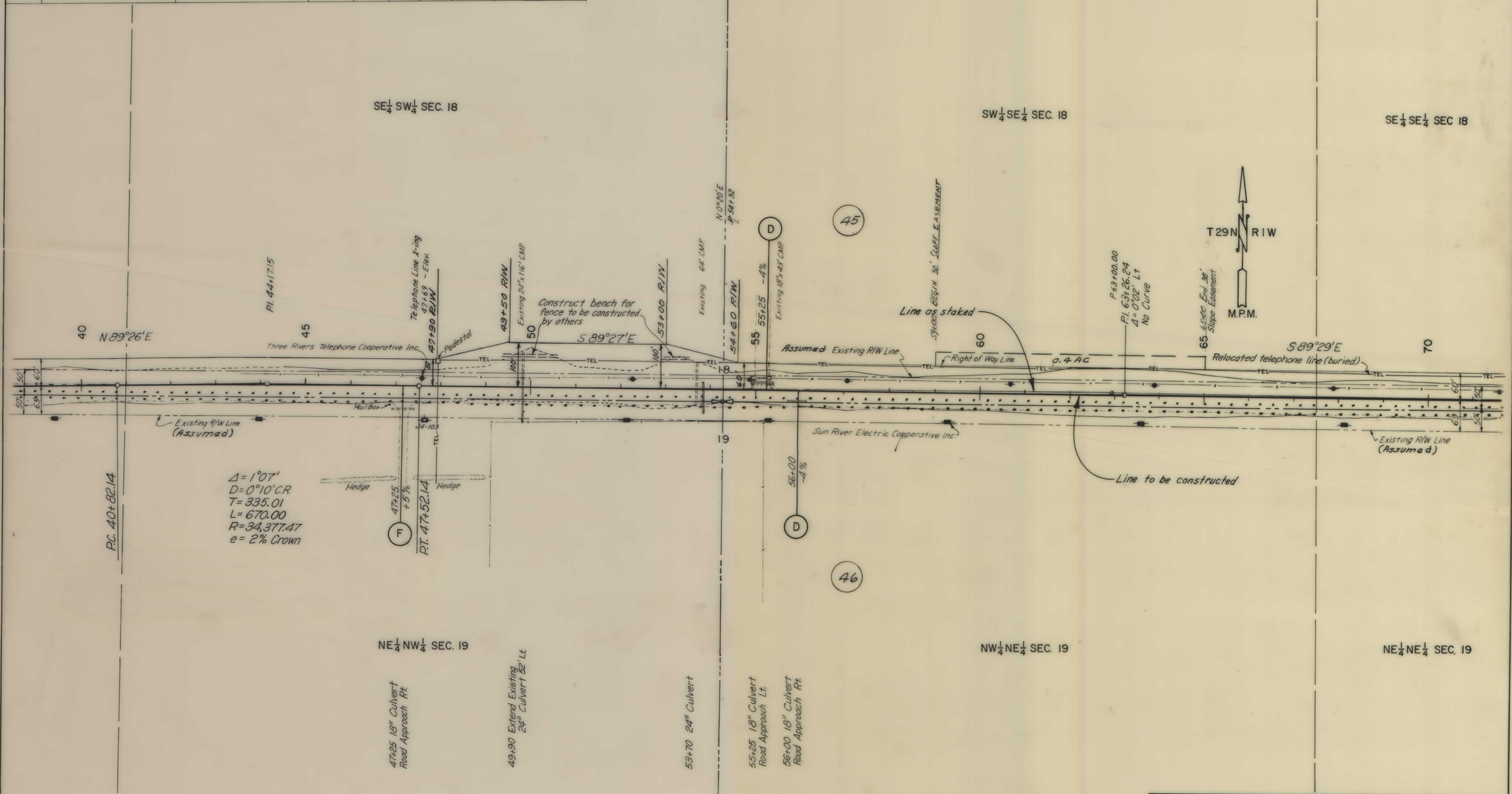

SLOPE LIMITS	STATE OF MONTANA
TOP OF CUT ———	STATE HIGHWAY COMMISSION
TOE OF FILL - - - - - - - - -	LAND REQUIRED FOR RIGHT OF WAY
MAP TRANS. TO R/W	COUNTY
MAP REVISED	
B.P.R. APPROVAL	SCALE 1"=100' MAP COMPLETED

A-AD 15(1) U2 CONST R/W S 366( ) SHT 3 OF 29

FED. ROAD DIST. NO.	STATE	FED. AID PROJECT NUMBERS CONST. NO.	R/W NO.	STATE NO.	SHEET NO.	TOTAL SHEETS
8	Montana	A-AD15(1), Unit 2			4	29

PAR-A

OWNERSHIPS

PARCEL	NAME	ADDRESS	TOTAL AREA	GROSS TAKING	LT-REMAINDER-RT	P.T.W. ACREAGE	NET TAKE ACREAGE	EASEMENT AND PERMIT ACREAGE
45	T. C. & H. G. McCRACKEN	LEDGER, MONTANA		26.0 AC		18.2 AC	7.7 AC	3.7 AC
46	IVERSON FARM COMPANY ~	CONRAD, MONTANA		6.0 AC		5.8 AC	0.2 AC	0.1 AC
	FRANK IVERSON							

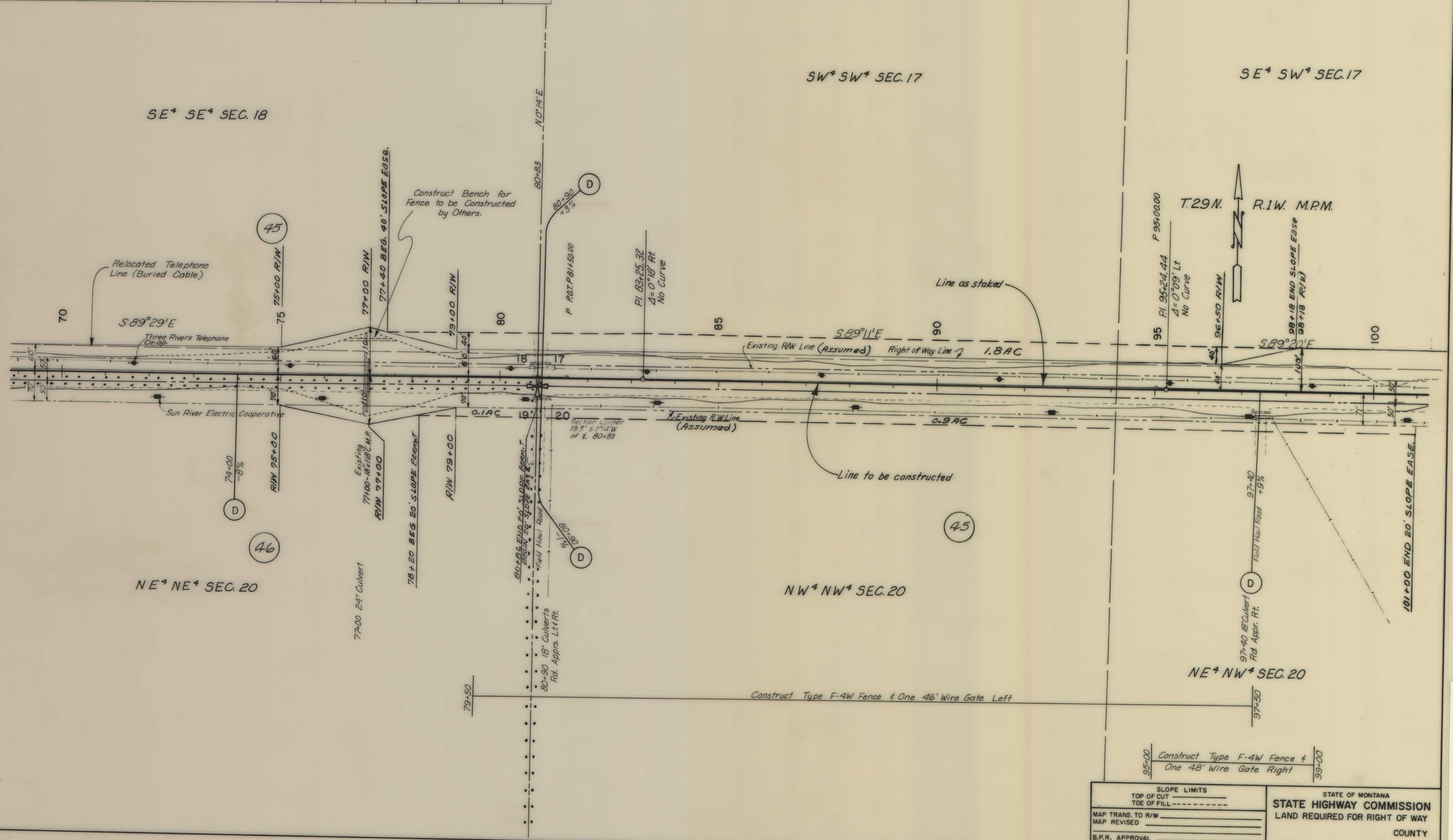

SLOPE LIMITS	STATE OF MONTANA
TOP OF CUT _____	STATE HIGHWAY COMMISSION
TOE OF FILL - - - - - - - - -	LAND REQUIRED FOR RIGHT OF WAY
MAP TRANS. TO R/W _____	COUNTY
MAP REVISED _____	
B.P.R. APPROVAL _____	SCALE 1"=100' MAP COMPLETED _____

A-AD 15(1) U2 CONST R/W S 366( ) SHT 4 OF 29

FED. ROAD DIST. NO.	STATE	FED. AID PROJECT NUMBERS CONST. NO.	R/W NO.	STATE NO.	SHEET NO.	TOTAL SHEETS
8	Montana	A-AD15(1), Unit 2			5	29

PAR-A

OWNERSHIPS									
PARCEL	NAME	ADDRESS	TOTAL AREA	GROSS TAKING	LT-REMAINDER-RT		P.T.W. ACREAGE	NET TAKE ACREAGE	EASEMENT AND PERMIT ACREAGE
45	T. H. & H. G. McCRACKEN	LEDGER, MONTANA		26.0 AC			18.3 AC	7.7 AC	3.7 AC

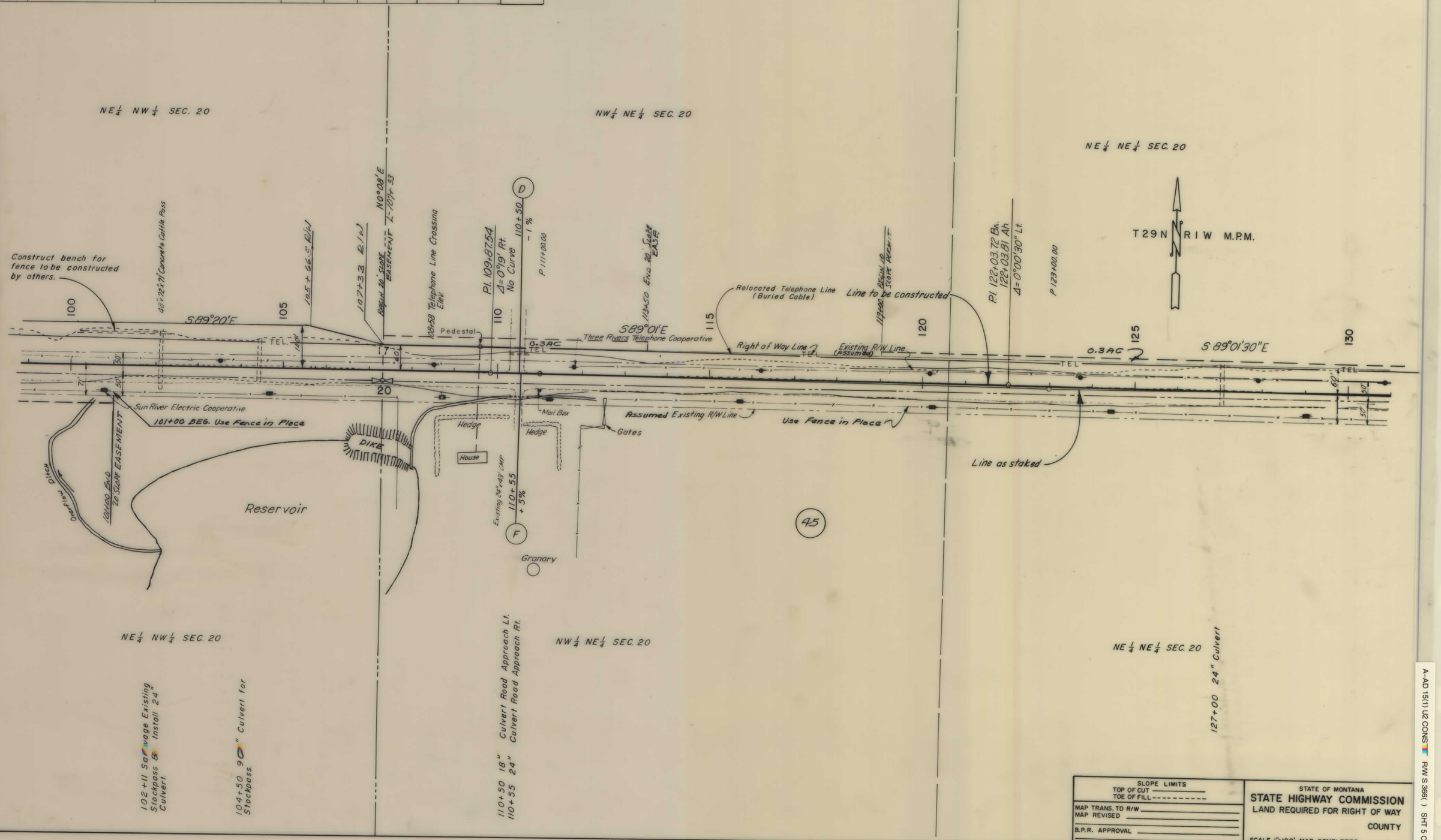

SLOPE LIMITS
TOP OF CUT
TOE OF FILL
MAP TRANS. TO R/W
MAP REVISED
B.P.R. APPROVAL

STATE OF MONTANA
STATE HIGHWAY COMMISSION
LAND REQUIRED FOR RIGHT OF WAY
COUNTY
SCALE 1"=100' MAP COMPLETED

A-AD 15(1) U2 CONST R/W S 3661( ) SHT 5 OF

FED. ROAD DIST. NO.	STATE	FED. AID PROJECT NUMBERS CONST. NO.	R/W NO.	STATE NO.	SHEET NO.	TOTAL SHEETS
8	Montana	A-AD 15(1) Unit 2			6	29

PAR-A

OWNERSHIPS

PARCEL	NAME	ADDRESS	TOTAL AREA	GROSS TAKING	LT-REMAINDER-RT		P. T.W. ACREAGE	NET TAKE ACREAGE	EASEMENT AND PERMIT ACREAGE
45	T. C. & H. G. McCRACKEN	CONRAD, MONTANA		26.0 AC			18.3 AC	7.7 AC	3.7 AC
1	IVERSON FARM COMPANY~	CONRAD, MONTANA		9.9 AC			6.0 AC	3.9 AC	0.9 AC
	FRANK IVERSON								
*2	IVERSON RANCH INC. ~	LEDGER, MONTANA		23.2 AC			16.5 AC	6.7 AC	2.2 AC
	ROBERT IVERSON								

*INCLUDES TAKING FOR FAS 369

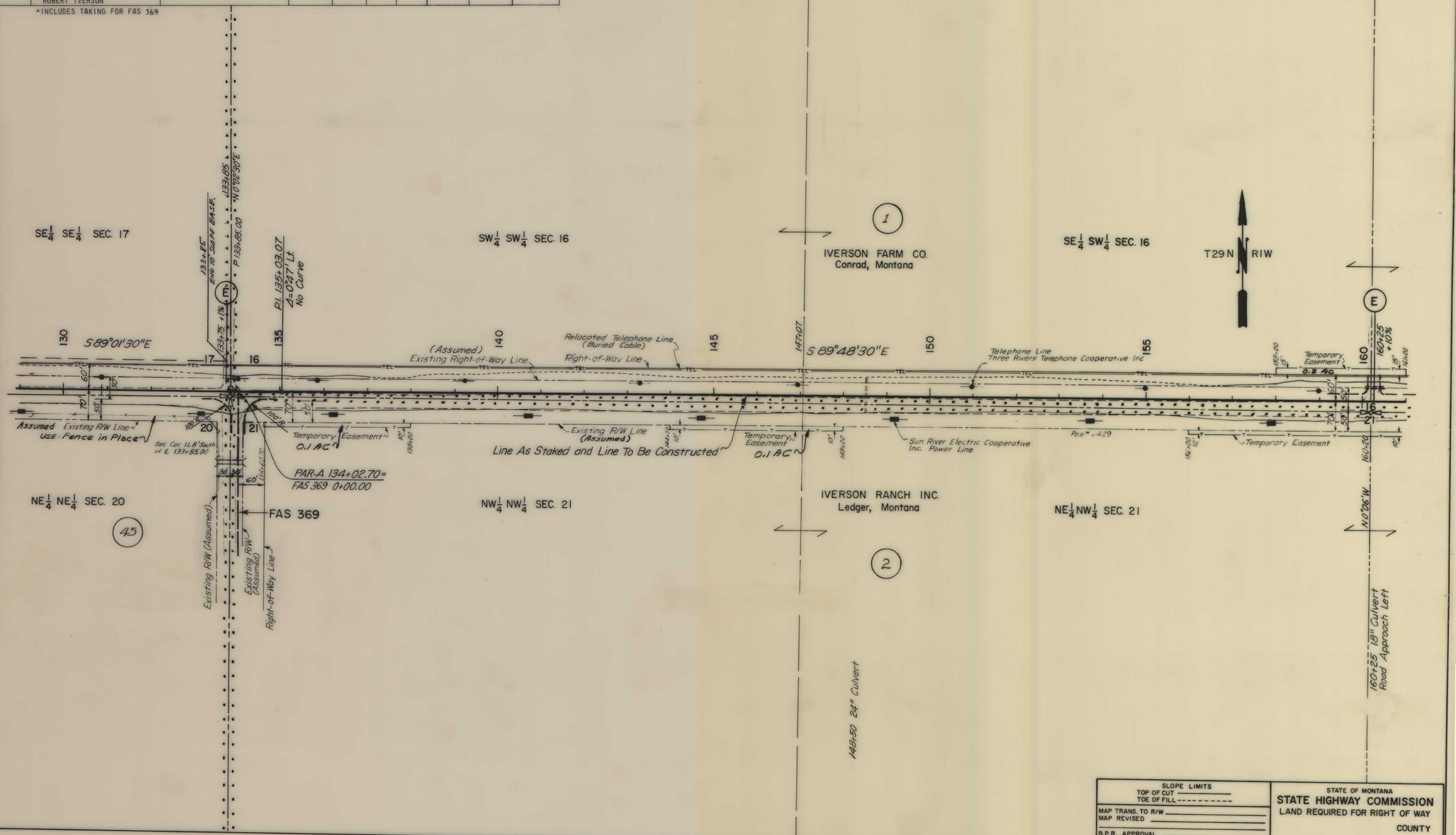

SLOPE LIMITS	STATE OF MONTANA
TOP OF CUT ————	STATE HIGHWAY COMMISSION
TOE OF FILL - - - - - - - -	LAND REQUIRED FOR RIGHT OF WAY
MAP TRANS. TO R/W ____	COUNTY
MAP REVISED ____	
B.P.R. APPROVAL ____	SCALE 1"=100' MAP COMPLETED ____

PLAN: SURVEYED, PLOTTED, ALIGNMENT CHECKED, RT OF WAY CHECKED; NOTE BOOK NO. ____; BY ____; DATE ____

A-AD 15(1) U2 CONST R/W S 366( ) SHT 6 OF 29

FED. ROAD DIST. NO.	STATE	FED. AID PROJECT NUMBERS CONST. NO.	R/W NO.	STATE NO.	SHEET NO.	TOTAL SHEETS
8	Montana	A-AD15(1), Unit 2			7	29

OWNERSHIPS

PARCEL	NAME	ADDRESS	TOTAL AREA	GROSS TAKING	LT-REMAINDER-RT		P.T.W. ACREAGE	NET TAKE ACREAGE	EASEMENT AND PERMIT ACREAGE
1	IVERSON FARM COMPANY ~	CONRAD, MONTANA		9.9 AC			6.0 AC	3.9 AC	0.9 AC
	FRANK IVERSON								
*2	IVERSON RANCH INC. ~	LEDGER, MONTANA		23.2 AC			16.5 AC	6.7 AC	2.2 AC
	ROBERT IVERSON								

*INCLUDES TAKING FOR FAS 369

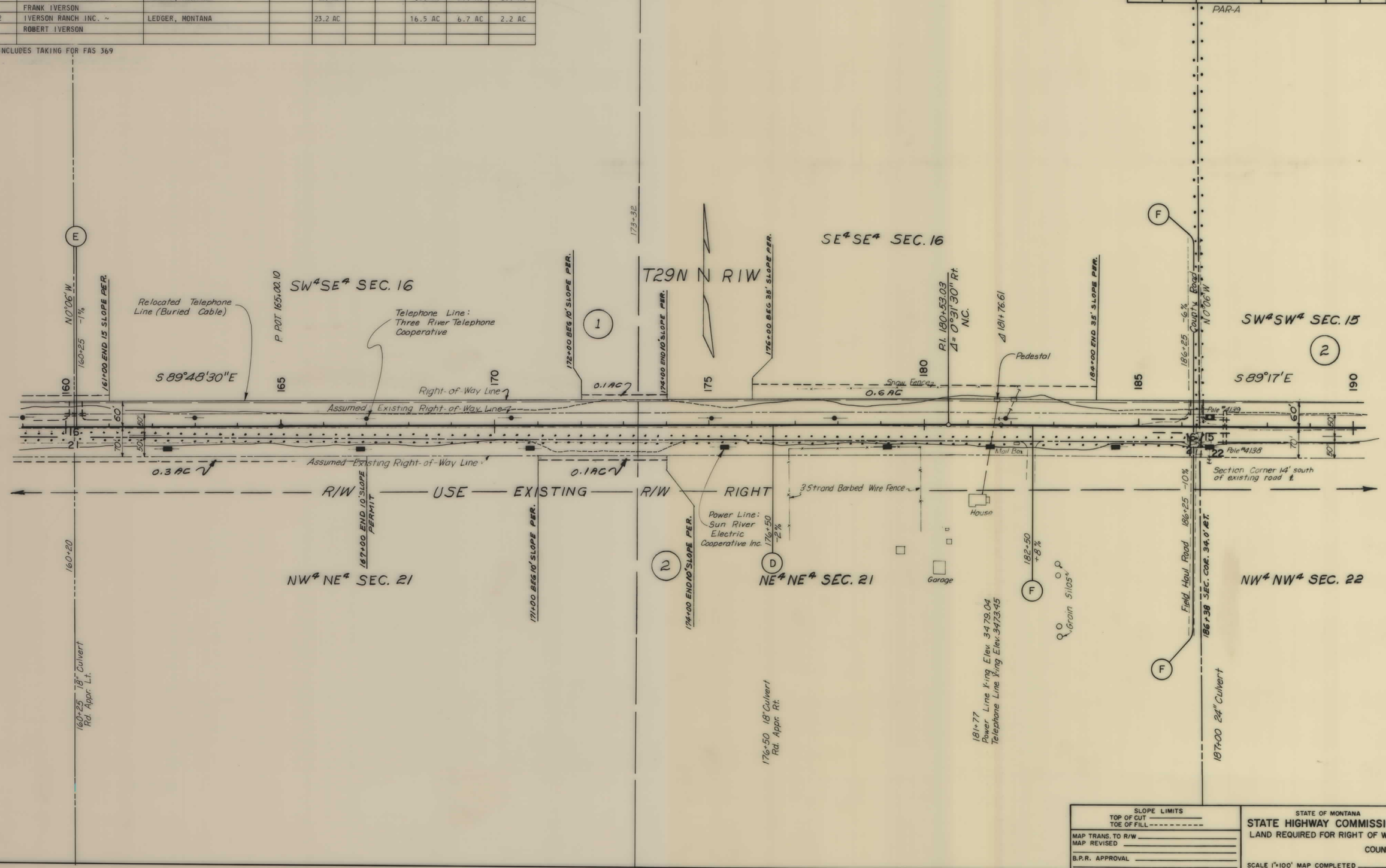

SLOPE LIMITS	STATE OF MONTANA
TOP OF CUT ———	STATE HIGHWAY COMMISSION
TOE OF FILL - - - - - -	LAND REQUIRED FOR RIGHT OF WAY
MAP TRANS. TO R/W ———	COUNTY
MAP REVISED ———	
B.P.R. APPROVAL ———	SCALE 1"=100' MAP COMPLETED ———

PLAN
SUBMITTED
RECOMMENDED
ALIGNMENT CHECKED
RT. OF WAY CHECKED
WHITE BOOK
NO.
DATE
BY

A-AD 15(1) U2 CONST R/W S 366( ) SHT 7 OF 29

FED. ROAD DIST. NO.	STATE	FED. AID PROJECT NUMBERS CONST. NO.	R/W NO.	STATE NO.	SHEET NO.	TOTAL SHEETS
8	Montana	A-AD 15(1), Unit 2			8	29

PAR-A

OWNERSHIPS

PARCEL	NAME	ADDRESS	TOTAL AREA	GROSS TAKING	LT-REMAINDER-RT		P. T.W. ACREAGE	NET TAKE ACREAGE	EASEMENT AND PERMIT ACREAGE
* 2	IVERSON RANCH INC. ~	LEDGER, MONTANA		23.2 AC			16.5 AC	6.7 AC	2.2 AC
	ROBERT IVERSON								
3	MARIE WILMER KULZER, ET AL	CHEWELAH, WASHINGTON							0.4 AC

*INCLUDES TAKING FOR FAS 369

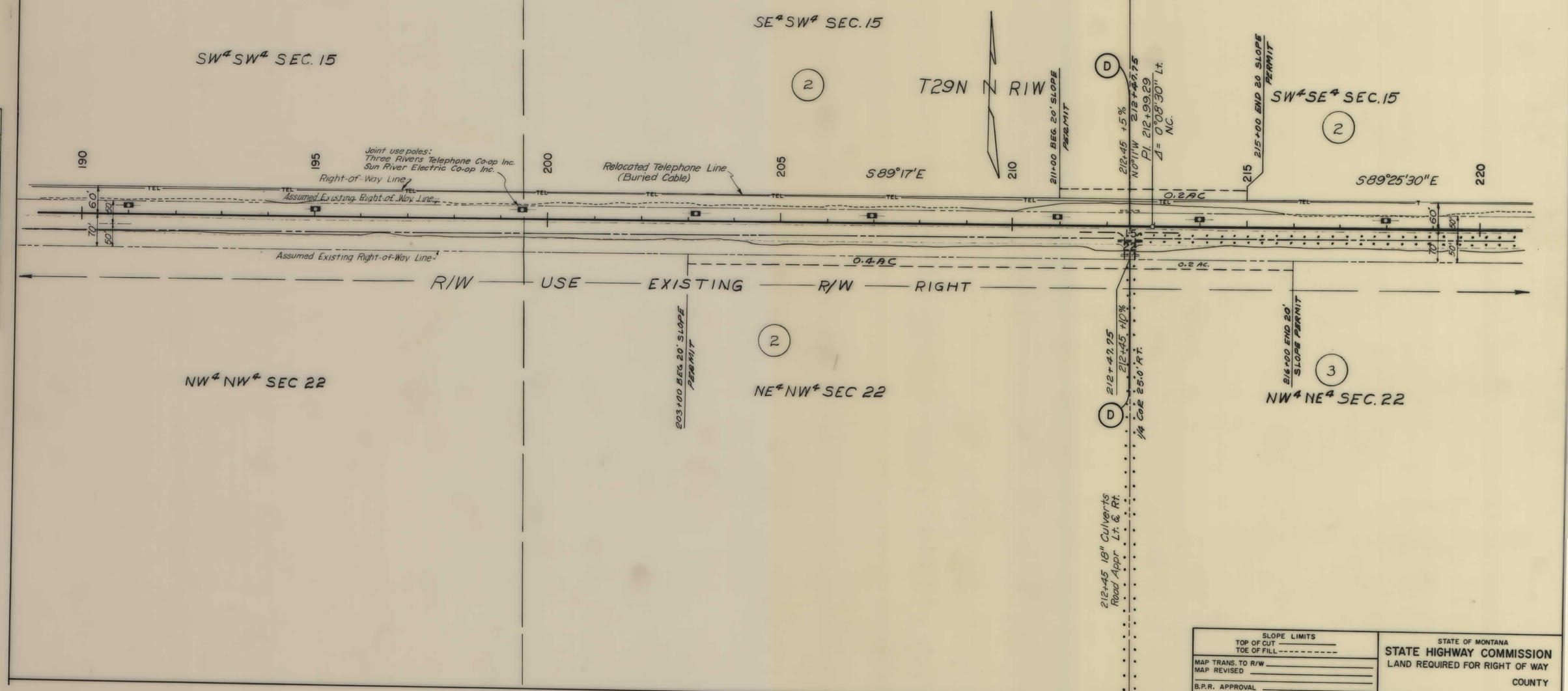

SLOPE LIMITS
TOP OF CUT ———
TOE OF FILL - - - - - - - -
MAP TRANS. TO R/W
MAP REVISED
B.P.R. APPROVAL

STATE OF MONTANA
STATE HIGHWAY COMMISSION
LAND REQUIRED FOR RIGHT OF WAY
COUNTY
SCALE 1"=100' MAP COMPLETED

PLAN	DATE	BY
SURVEYED		
PLOTTED		
ALIGNMENT CHECKED		
RT OF WAY CHECKED		
NOTE BOOK		
NO.		

A-AD 15(1) U2 CONST R/W S 366( ) SH

FED. ROAD DIST. NO.	STATE	FED. AID PROJECT NUMBERS CONST. NO.	R/W NO.	STATE NO.	SHEET NO.	TOTAL SHEETS
8	Montana	A-AD 15(1), Unit 2			9	29

PAR-A

OWNERSHIPS

PARCEL	NAME	ADDRESS	TOTAL AREA	GROSS TAKING	LT-REMAINDER-RT		P.T.W. ACREAGE	NET TAKE ACREAGE	EASEMENT AND PERMIT ACREAGE
*2	IVERSON RANCH INC. ~	LEDGER, MONTANA		23.2 AC			16.5 AC	6.7 AC	2.2 AC
	ROBERT IVERSON								
3	MARIE WILMER KULZER ET AL	CHEWELAH, WASHINGTON							0.4 AC
	GOLDEN VALLEY SCHOOL DISTRICT								
4	T. C. & H. G. McCRACKEN	LEDGER, MONTANA		14.6 AC			9.1 AC	5.5 AC	1.0 AC
5	HOWARD ORCUTT	CONRAD, MONTANA							0.9 AC

*INCLUDES TAKING FOR FAS 369

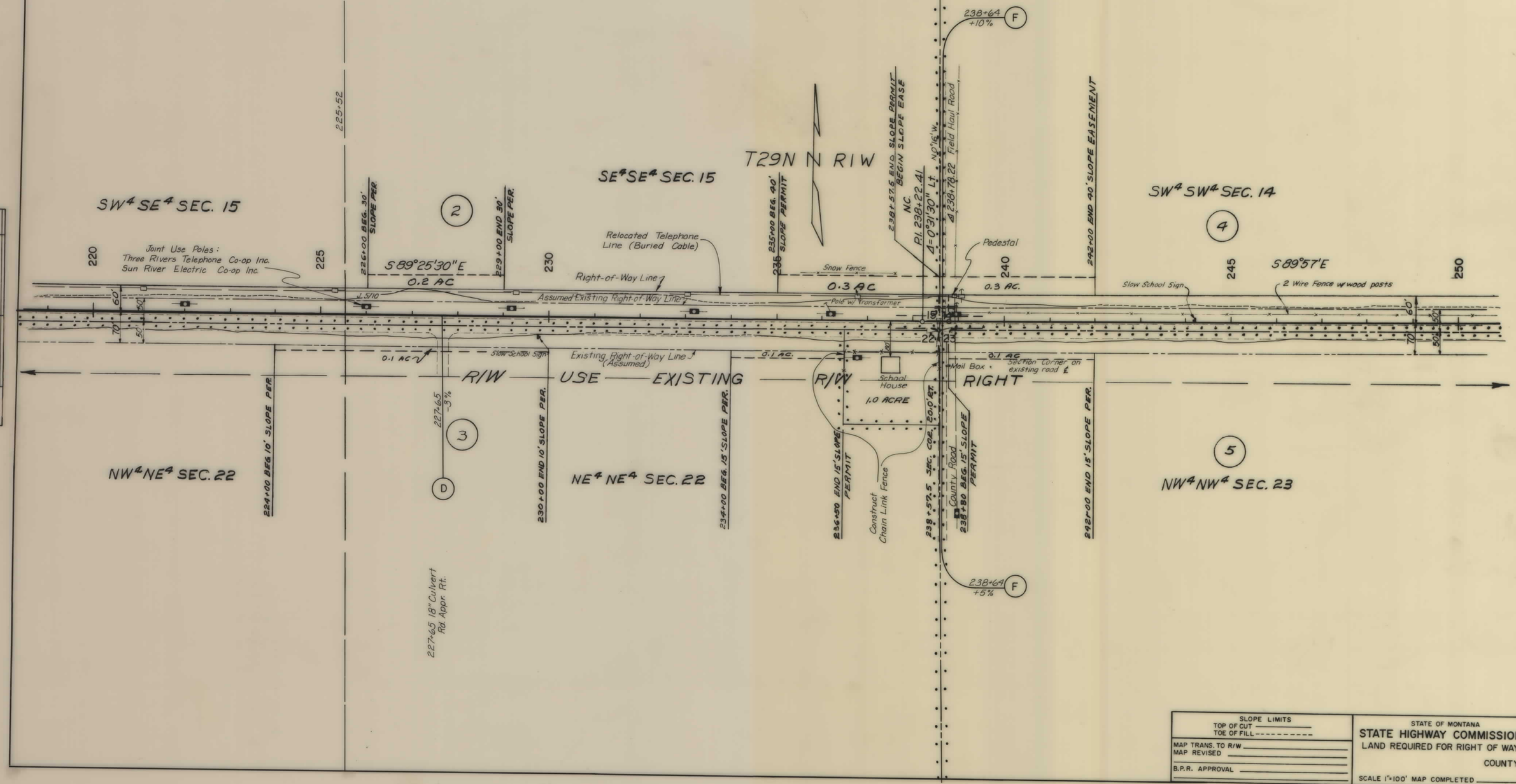

SLOPE LIMITS	STATE OF MONTANA
TOP OF CUT _____	STATE HIGHWAY COMMISSION
TOE OF FILL - - - - - - - - -	LAND REQUIRED FOR RIGHT OF WAY
MAP TRANS. TO R/W _____	COUNTY
MAP REVISED _____	
B.P.R. APPROVAL _____	SCALE 1"=100' MAP COMPLETED _____

PLAN	
NOTE BOOK	SURVEYED
NO.	PLOTTED
	ALIGNMENT CHECKED
	RT. OF WAY CHECKED
BY	
DATE	

A-AD 15(1) U2 CONST R/W S 366( ) SHT 9 OF 29

FED. ROAD DIST. NO.	STATE	FED. AID PROJECT NUMBERS CONST. NO.	R/W NO.	STATE NO.	SHEET NO.	TOTAL SHEETS
8	Montana	A-AD 15(1), Unit 2			10	29

PAR-A

OWNERSHIPS

PARCEL	NAME	ADDRESS	TOTAL AREA	GROSS TAKING	LT-REMAINDER-RT		P. T.W. ACREAGE	NET TAKE ACREAGE	EASEMENT AND PERMIT ACREAGE
4	T.C. & H.G. McCRACKEN	LEDGER, MONTANA		14.6 AC			9.1 AC	5.5 AC	1.0 AC
5	HOWARD ORCUTT	CONRAD, MONTANA							0.9 AC

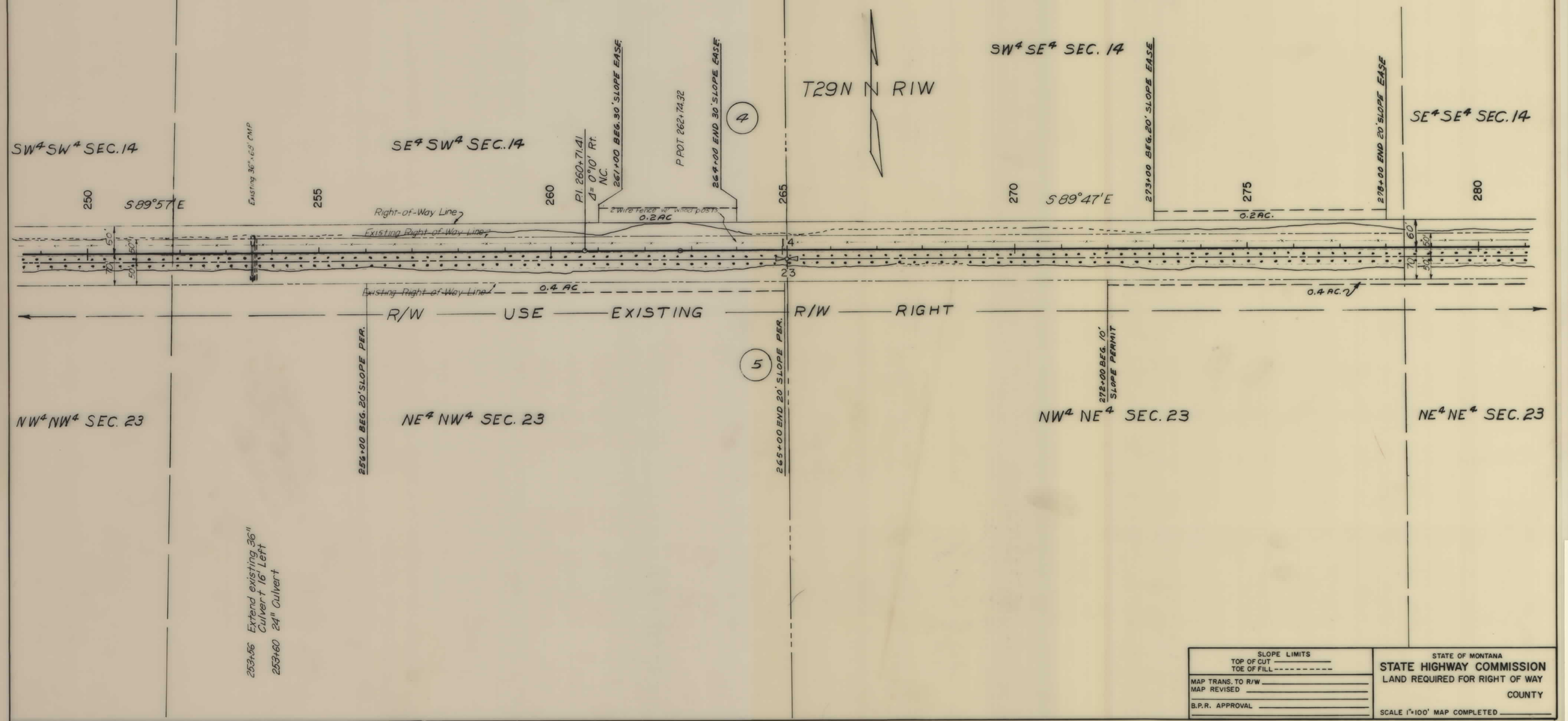

SLOPE LIMITS
TOP OF CUT ————
TOE OF FILL - - - - - - - - - -
MAP TRANS. TO R/W _____
MAP REVISED _____
B.P.R. APPROVAL _____

STATE OF MONTANA
STATE HIGHWAY COMMISSION
LAND REQUIRED FOR RIGHT OF WAY
COUNTY
SCALE 1"=100' MAP COMPLETED _____

PLAN	
SURVEYED	
PLOTTED	
ALIGNMENT CHECKED	
RT. OF WAY CHECKED	
NOTE BOOK	
NO.	
DATE	
BY	

A-AD 15(1) U2 CONST R/W S 3661) SHT 10 OF 29

FED. ROAD DIST. NO.	STATE	FED. AID PROJECT NUMBERS CONST. NO.	R/W NO.	STATE NO.	SHEET NO.	TOTAL SHEETS
8	Montana	A-AD 15(1), Unit 2			11	29

PAR-A

OWNERSHIPS

PARCEL	NAME	ADDRESS	TOTAL AREA	GROSS TAKING	LT-REMAINDER-RT		P.T.W. ACREAGE	NET TAKE ACREAGE	EASEMENT AND PERMIT ACREAGE
4	T. C. & H. G. McCRACKEN	LEDGER, MONTANA		14.6 AC			9.1 AC	5.5 AC	1.0 AC
5	HOWARD ORCUTT	CONRAD, MONTANA							0.9 AC
6	NEITA D. METTES	CONRAD, MONTANA							0.3 AC

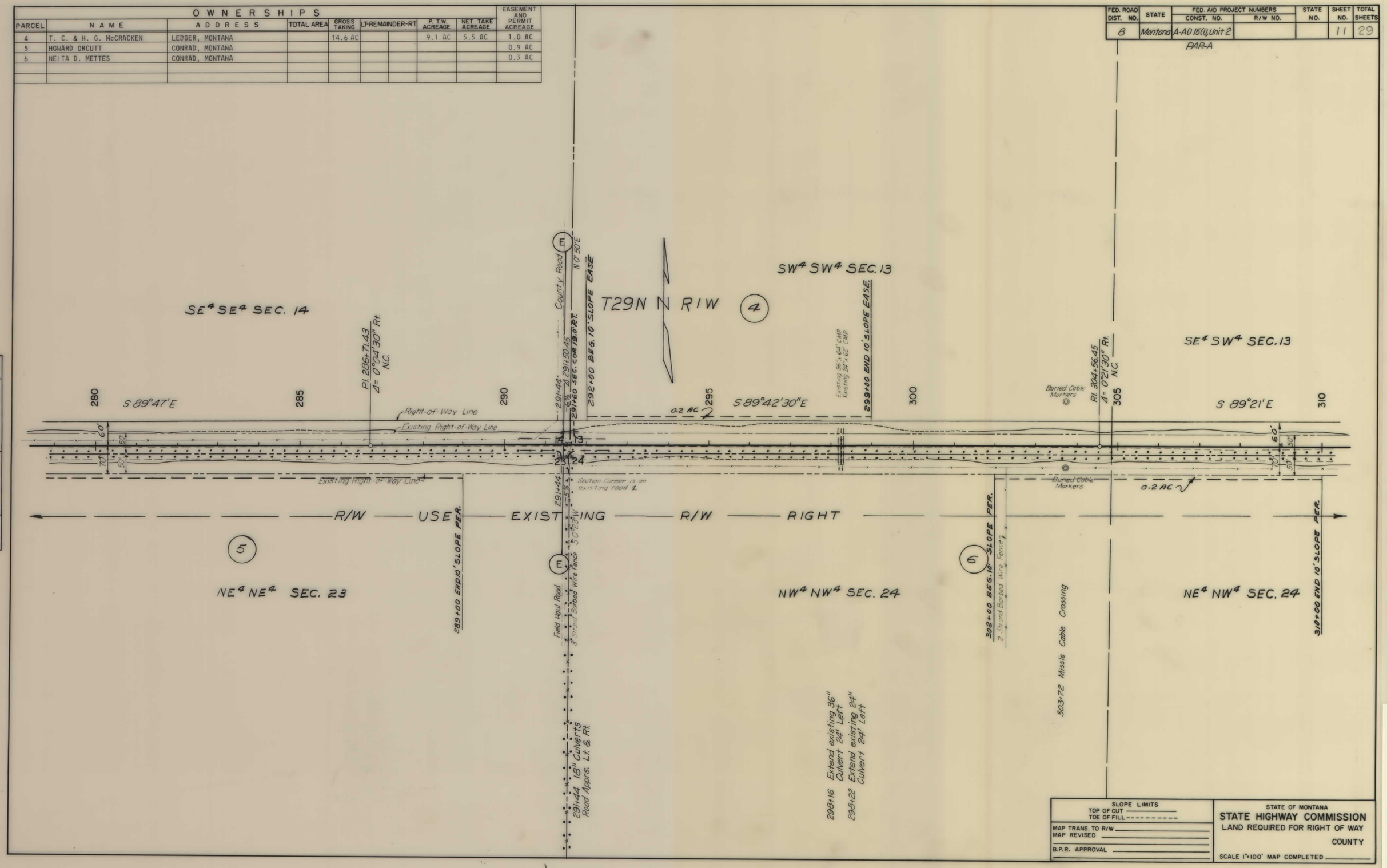

SLOPE LIMITS	STATE OF MONTANA
TOP OF CUT _____	STATE HIGHWAY COMMISSION
TOE OF FILL - - - - - - - - -	LAND REQUIRED FOR RIGHT OF WAY
MAP TRANS. TO R/W _____	COUNTY
MAP REVISED _____	
B.P.R. APPROVAL _____	SCALE 1"=100' MAP COMPLETED _____

PLAN: SURVEYED, PLOTTED, NOTE BOOK, RT. OF WAY CHECKED, RT. OF WAY CHECKED, NO., DATE, BY

A-AD 15(1) U2 CONST R/W S 386( ) SHT 11 OF 29

FED. ROAD DIST. NO.	STATE	FED. AID PROJECT NUMBERS CONST. NO.	R/W NO.	STATE NO.	SHEET NO.	TOTAL SHEETS
8	Montana	A-AD15(1), Unit 2			12	29

PAR-A

OWNERSHIPS

PARCEL	NAME	ADDRESS	TOTAL AREA	GROSS TAKING	LT-REMAINDER-RT		P. T.W. ACREAGE	NET TAKE ACREAGE	EASEMENT AND PERMIT ACREAGE
4	T. C. & H. G. McCRACKEN	LEDGER, MONTANA		14.6 AC			9.1 AC	5.5 AC	1.0 AC
6	NEITA D. METTES	CONRAD, MONTANA							0.3 AC
7	ALICE M. MEULI ET AL	721 3RD AVE. NW, GT. FALLS, MONT.		8.0 AC			6.2 AC	1.8 AC	2.4 AC

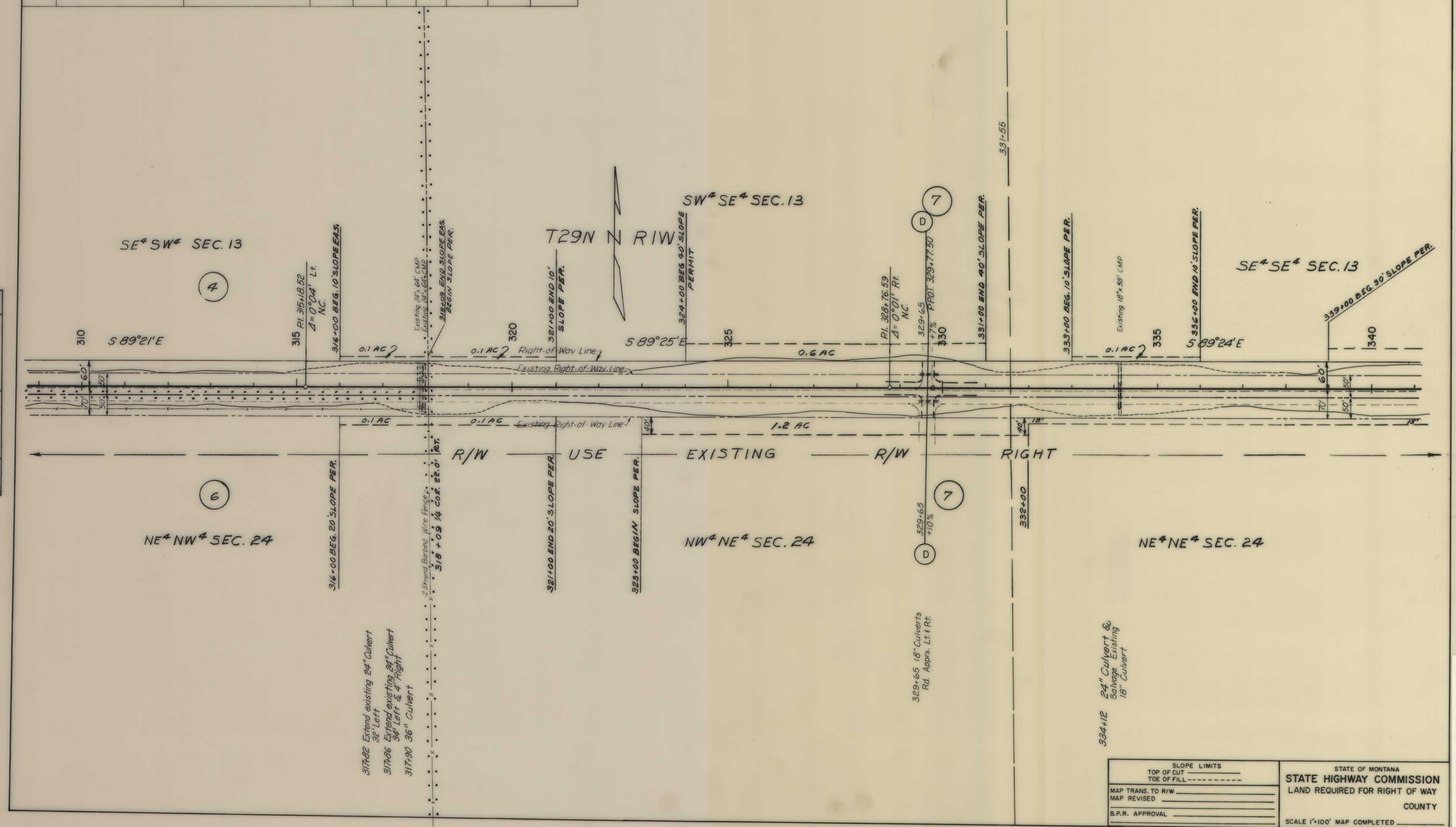

SLOPE LIMITS	STATE OF MONTANA
TOP OF CUT _____ TOE OF FILL - - - - - - - - - -	STATE HIGHWAY COMMISSION
MAP TRANS. TO R/W _____ MAP REVISED _____	LAND REQUIRED FOR RIGHT OF WAY
B.P.R. APPROVAL _____	COUNTY
	SCALE 1"=100' MAP COMPLETED _____

PLAN: SUBMITTED, PLOTTED, WRITE WORK, RE. OF WAY CHECKED, BY

A-AD 15(1) U2 CONST R/W S 366( ) SHT 12 OF 29

FED. ROAD DIST. NO.	STATE	FED. AID PROJECT NUMBERS CONST. NO.	R/W NO.	STATE NO.	SHEET NO.	TOTAL SHEETS
8	Montana	A-AD 15(1), Unit 2			13	29

OWNERSHIPS

PARCEL	NAME	ADDRESS	TOTAL AREA	GROSS TAKING	LT-REMAINDER-RT		P. T.W. ACREAGE	NET TAKE ACREAGE	EASEMENT AND PERMIT ACREAGE
1	T. C. & H. G. McCRACKEN	CONRAD, MONTANA		3.6 AC			3.6 AC	-0-	0.1 AC
2	IVERSON FARM COMPANY ~	LEDGER, MONTANA - TO BE PURCHASED ON PAR-A							
	FRANK IVERSON								
3	JOHN L. & ETHEL CHICK	2209 8TH AVE. S., GT. FALLS, MONT.		3.8 AC			1.8 AC	2.0 AC	0.6 AC

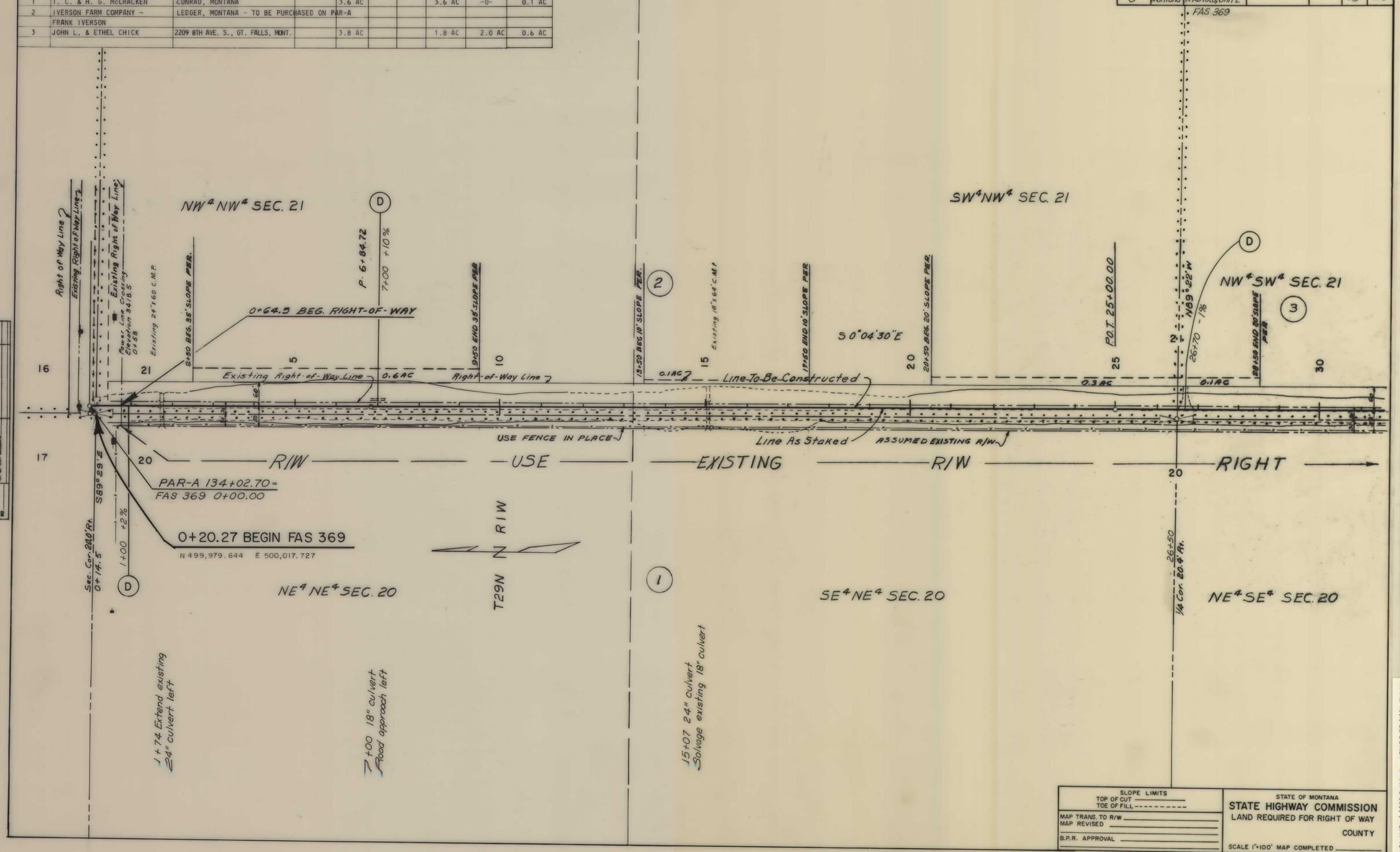

FED. ROAD DIST. NO.	STATE	FED. AID PROJECT NUMBERS CONST. NO.	R/W NO.	STATE NO.	SHEET NO.	TOTAL SHEETS
8	Montana	A-AD15(1), Unit 2			14	29

FAS 369

OWNERSHIPS

PARCEL	NAME	ADDRESS	TOTAL AREA	GROSS TAKING	LT-REMAINDER-RT		P.T.W. ACREAGE	NET TAKE ACREAGE	EASEMENT AND PERMIT ACREAGE
1	T. C. & H. G. McCRACKEN	CONRAD, MONTANA		3.6 AC			3.6 AC	-0-	0.1 AC
3	JOHN L. & ETHEL CHICK	2209 8TH AVE. S., GT. FALLS, MONT.		3.8 AC			1.8 AC	2.0 AC	0.6 AC
4	JOHN KEIL & SONS	LEDGER, MONTANA		11.4 AC			5.5 AC	5.9 AC	1.0 AC
5	IVERSON FARM COMPANY ~	CONRAD, MONTANA		1.8 AC			1.8 AC	-0-	
	FRANK IVERSON								

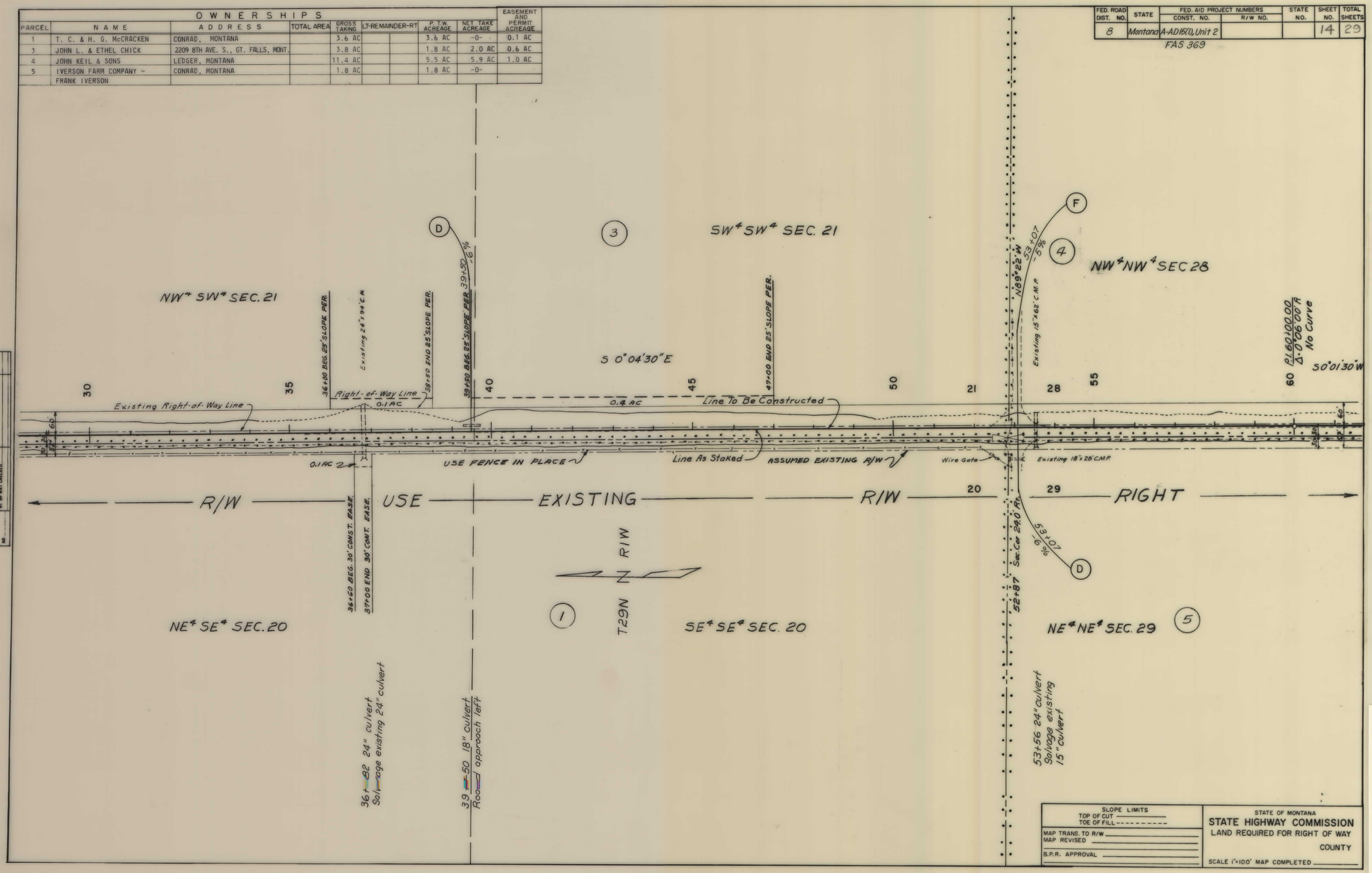

A-AD 15(1) U2 CONST R/W S.366( ) SHT 14 OF

FED. ROAD DIST. NO.	STATE	FED. AID PROJECT NUMBERS CONST. NO.	R/W NO.	STATE NO.	SHEET NO.	TOTAL SHEETS
8	Montana	A-AD15(1), Unit 2 FAS 369			15	29

OWNERSHIPS

PARCEL	NAME	ADDRESS	TOTAL AREA	GROSS TAKING	LT-REMAINDER-RT		P.T.W. ACREAGE	NET TAKE ACREAGE	EASEMENT AND PERMIT ACREAGE
4	JOHN KEIL & SONS	LEDGER, MONTANA		11.4 AC			5.5 AC	5.9 AC	1.0 AC
5	IVERSON FARM COMPANY ~	CONRAD, MONTANA		1.8 AC			1.8 AC	- 0 -	
	FRANK IVERSON								

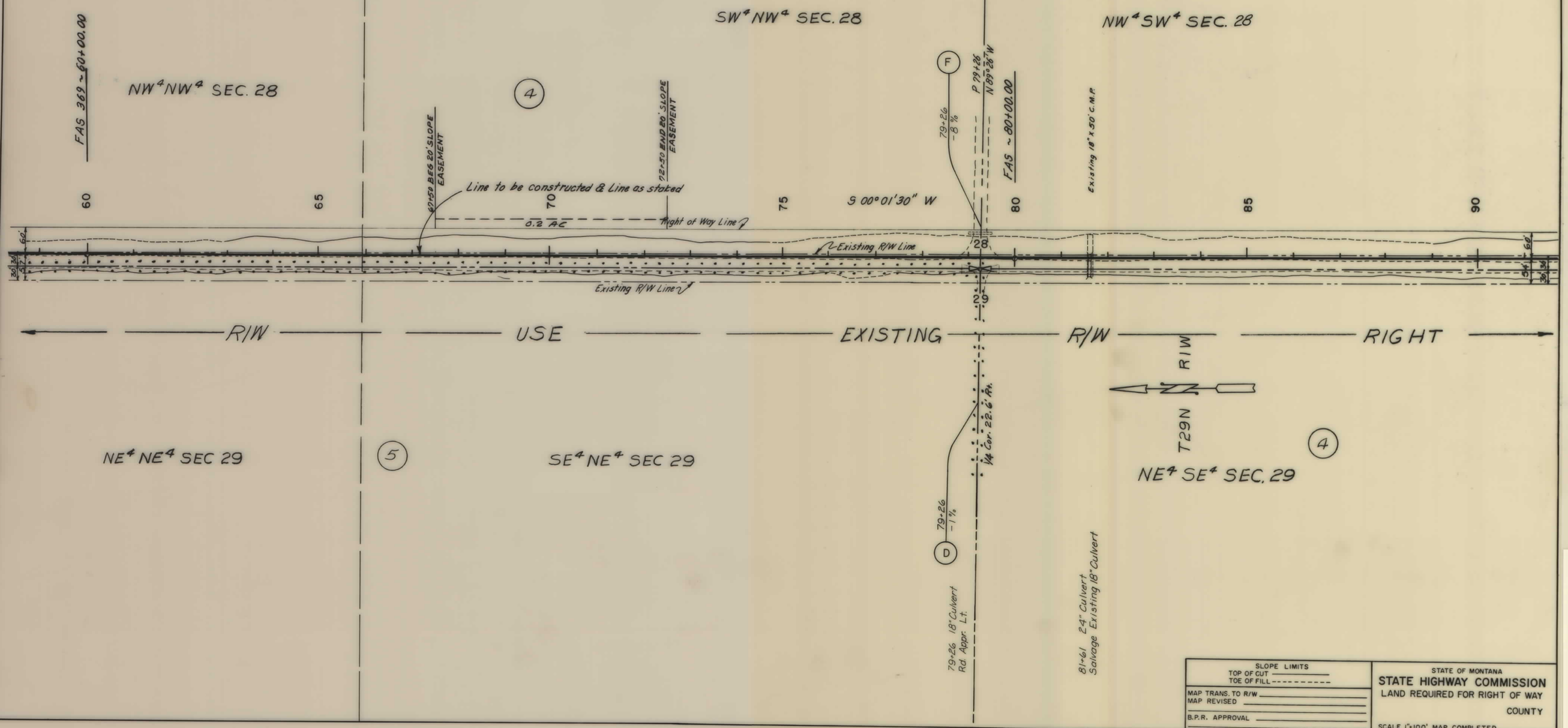

SLOPE LIMITS
TOP OF CUT
TOE OF FILL

MAP TRANS. TO R/W
MAP REVISED

B.P.R. APPROVAL

STATE OF MONTANA
STATE HIGHWAY COMMISSION
LAND REQUIRED FOR RIGHT OF WAY
COUNTY

SCALE 1"=100' MAP COMPLETED

PLAN
SURVEYED
PLOTTED
ALIGNMENT CHECKED
RT OF WAY CHECKED
NOTE BOOK
NO.
BY
DATE

A-AD 15(1) U2 CONST R/W S 366( ) SHT 15 OF 29

FED. ROAD DIST. NO.	STATE	FED. AID PROJECT NUMBERS CONST. NO.	R/W NO.	STATE NO.	SHEET NO.	TOTAL SHEETS
8	Montana	A-AD 15(1), Unit 2 FAS 369			16	29

OWNERSHIPS

PARCEL	NAME	ADDRESS	TOTAL AREA	GROSS TAKING	LT-REMAINDER-RT		P.T.W. ACREAGE	NET TAKE ACREAGE	EASEMENT AND PERMIT ACREAGE
4	JOHN KEIL & SONS	LEDGER, MONTANA		11.4 AC			5.5 AC	5.9 AC	1.0 AC
6	IVERSON FARM COMPANY ~	CONRAD, MONTANA		8.3 AC			3.7 AC	4.6 AC	0.4 AC
	FRANK IVERSON								

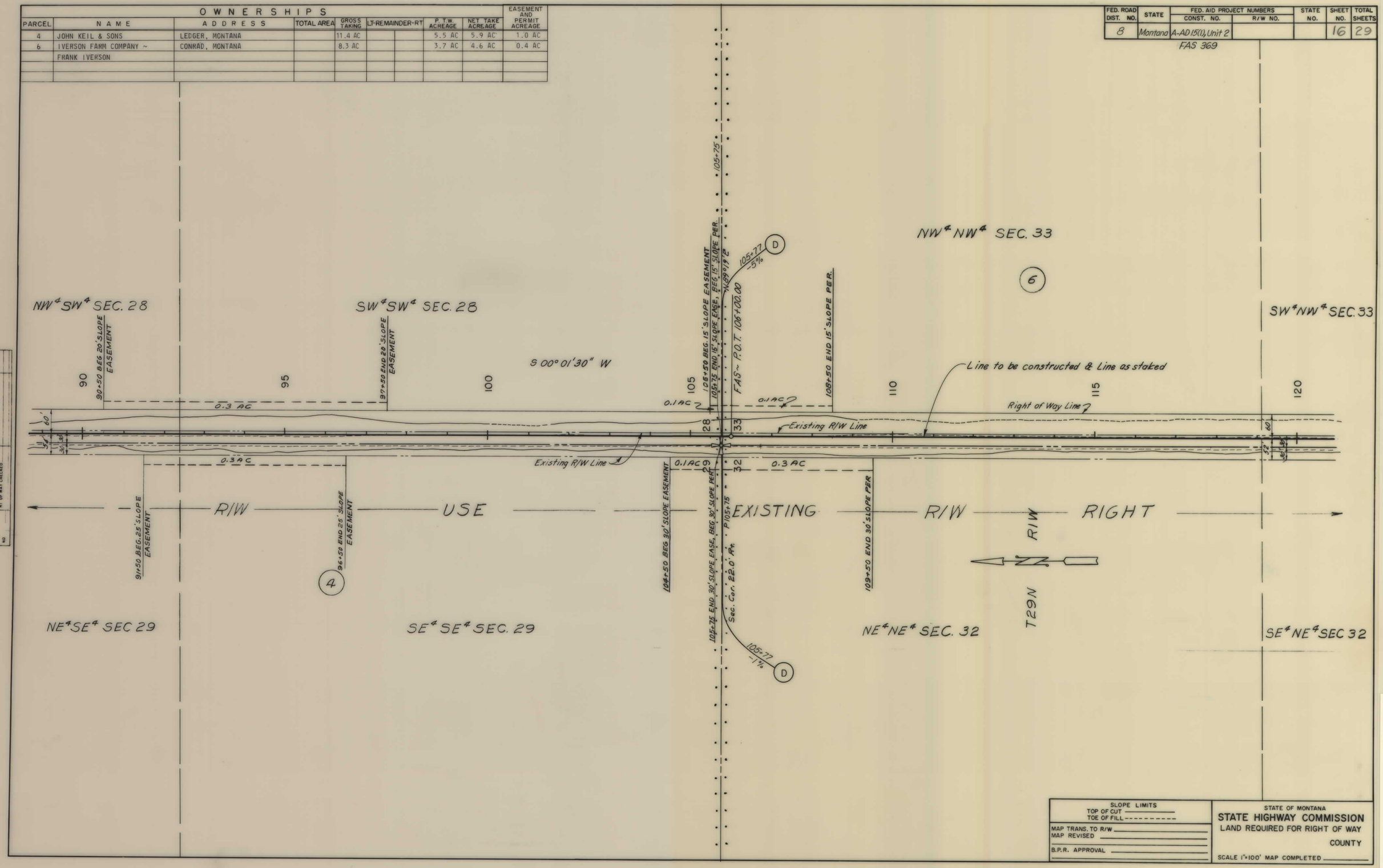

PLAN	
SURVEYED	
PLOTTED	
ALIGNMENT CHECKED	
RT OF WAY CHECKED	
NOTE BOOK	
NO	
BY	
DATE	

SLOPE LIMITS
TOP OF CUT
TOE OF FILL

MAP TRANS. TO R/W
MAP REVISED

B.P.R. APPROVAL

STATE OF MONTANA
STATE HIGHWAY COMMISSION
LAND REQUIRED FOR RIGHT OF WAY
COUNTY

SCALE 1"=100' MAP COMPLETED

A-AD 15(1) U2 CONST R/W S 366( ) SHT 16 OF 29

FED. ROAD DIST. NO.	STATE	FED. AID PROJECT NUMBERS CONST. NO.	R/W NO.	STATE NO.	SHEET NO.	TOTAL SHEETS
8	Mont.	A-AD 15(1), Unit 2			17	29

FAS 369

OWNERSHIPS

PARCEL	NAME	ADDRESS	TOTAL AREA	GROSS TAKING	LT-REMAINDER-RT		P.T.W. ACREAGE	NET TAKE ACREAGE	EASEMENT AND PERMIT ACREAGE
6	IVERSON FARM COMPANY ~	CONRAD, MONTANA		8.3 AC			3.7 AC	4.6 AC	0.4 AC
	FRANK IVERSON								
7	VERNON W. ORCUTT	LEDGER, MONTANA		2.8 AC			1.8 AC	1.0 AC	0.1 AC
8	JOHN KEIL & SONS	LEDGER, MONTANA		4.3 AC			1.8 AC	2.5 AC	0.9 AC

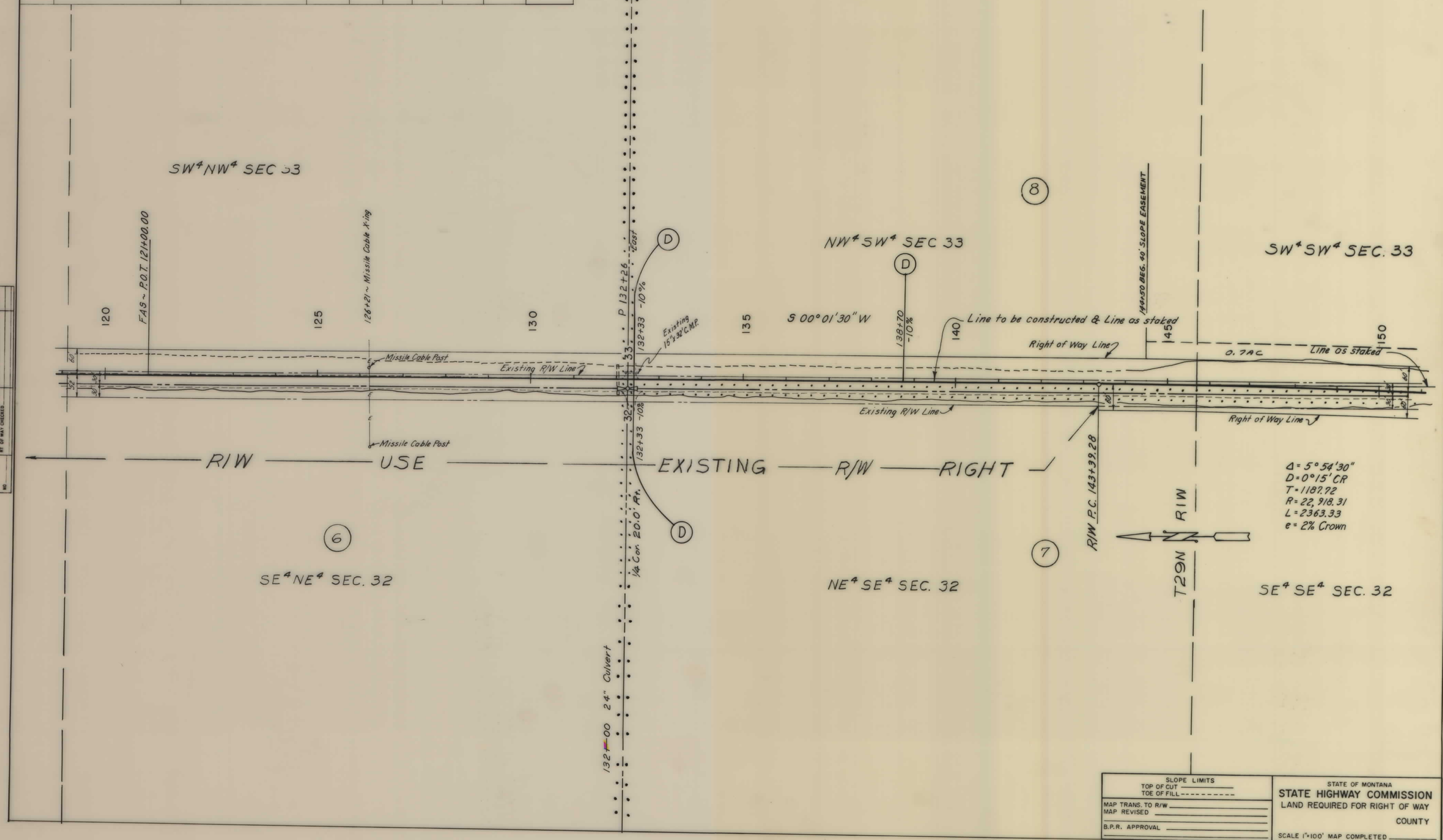

PLAN: SURVEYED / PLOTTED / ALIGNMENT CHECKED / RT OF WAY CHECKED — NOTE BOOK NO. — BY — DATE

A-AD 15(1) U2 CONST. R/W S 366( ) SHT 17 OF 29

FED. ROAD DIST. NO.	STATE	FED. AID PROJECT NUMBERS CONST. NO.	R/W NO.	STATE NO.	SHEET NO.	TOTAL SHEETS
8	Montana	A-AD 15(1), Unit 2			18	29

FAS 369

OWNERSHIPS

PARCEL	NAME	ADDRESS	TOTAL AREA	GROSS TAKING	LT-REMAINDER-RT		P.T.W. ACREAGE	NET TAKE ACREAGE	EASEMENT AND PERMIT ACREAGE
7	VERNON W. ORCUTT	LEDGER, MONTANA		2.8 AC			1.8 AC	1.0 AC	0.1 AC
8	JOHN KEIL & SONS	LEDGER, MONTANA		4.3 AC			1.8 AC	2.5 AC	0.9 AC
9	HAROLD T. HOLTZ ~ C/D	CONRAD, MONTANA		11.7 AC			7.2 AC	4.5 AC	1.7 AC
	KEIL LAND & CATTLE COMPANY	LEDGER, MONTANA							

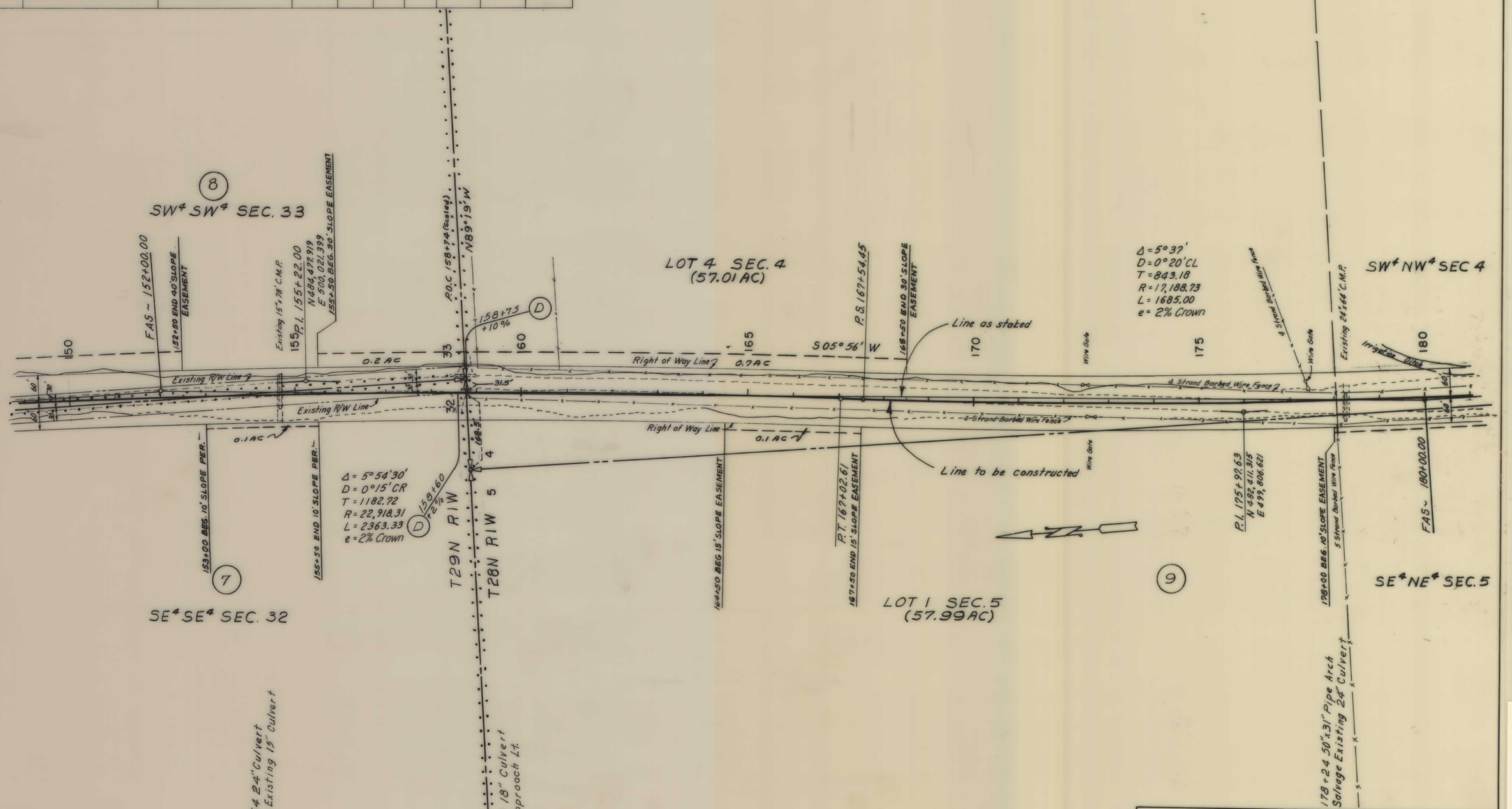

PLAN
SURVEYED
PLOTTED
ALIGNMENT CHECKED
RT OF WAY CHECKED
NOTE BOOK
NO.

SLOPE LIMITS
TOP OF CUT
TOE OF FILL

MAP TRANS. TO R/W
MAP REVISED

B.P.R. APPROVAL

STATE OF MONTANA
STATE HIGHWAY COMMISSION
LAND REQUIRED FOR RIGHT OF WAY
COUNTY
SCALE 1"=100' MAP COMPLETED

A-AD 15(1) U2 CONST R/W S.366( ) SHT 18 OF 29

FED. ROAD DIST. NO.	STATE	FED. AID PROJECT NUMBERS CONST. NO.	R/W NO.	STATE NO.	SHEET NO.	TOTAL SHEETS
8	Mont.	A-AD15(1),Unit2			19	29

FAS 369

OWNERSHIPS

PARCEL	NAME	ADDRESS	TOTAL AREA	GROSS TAKING	LT-REMAINDER-RT		P.T.W. ACREAGE	NET TAKE ACREAGE	EASEMENT AND PERMIT ACREAGE
9	HAROLD T. HOLTZ C/D	CONRAD, MONTANA		11.7 AC			7.2 AC	4.5 AC	1.7 AC
	KEIL LAND & CATTLE COMPANY								
10	HAROLD E FREEBURY	c/o MONTANA BANK & TRUST CO.		8.8 AC			3.7 AC	5.1 AC	0.8 AC
		GREAT FALLS, MONTANA							

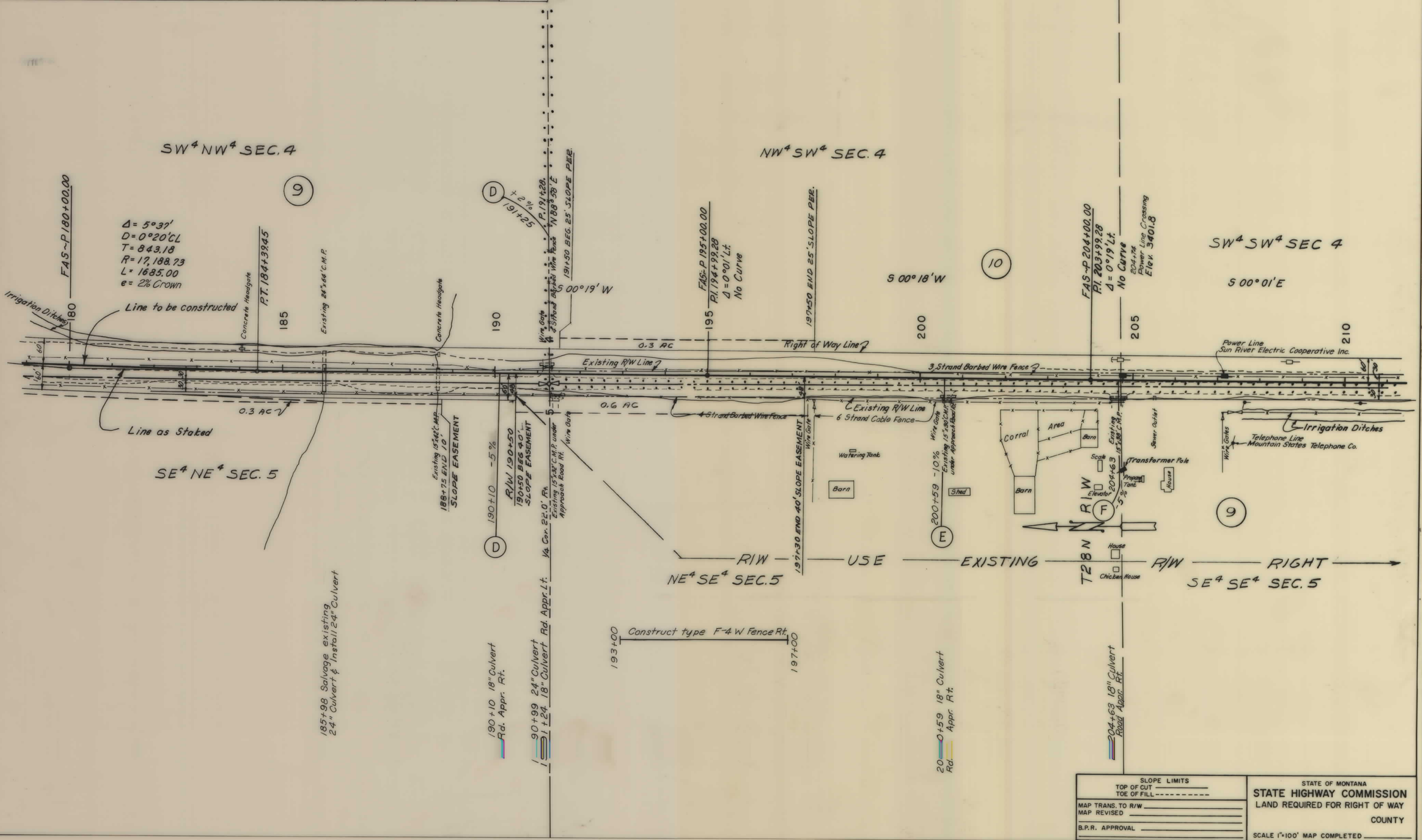

PLAN	
SURVEYED	
PLOTTED	
ALIGNMENT CHECKED	
RT OF WAY CHECKED	
NOTE BOOK	
NO.	
BY	
DATE	

SLOPE LIMITS
TOP OF CUT
TOE OF FILL

MAP TRANS. TO R/W
MAP REVISED

B.P.R. APPROVAL

STATE OF MONTANA
STATE HIGHWAY COMMISSION
LAND REQUIRED FOR RIGHT OF WAY
COUNTY

SCALE 1"=100' MAP COMPLETED

A-AD 15(1) U2 CONST RW S 366( ) SHT 19 OF

FED. ROAD DIST. NO.	STATE	FED. AID PROJECT NUMBERS CONST. NO.	R/W NO.	STATE NO.	SHEET NO.	TOTAL SHEETS
8	Montana	A-AD 15(1), Unit 2			20	29

FAS 369

OWNERSHIPS

PARCEL	NAME	ADDRESS	TOTAL AREA	GROSS TAKING	LT-REMAINDER-RT		P.T.W. ACREAGE	NET TAKE ACREAGE	EASEMENT AND PERMIT ACREAGE
9	HAROLD T. HOLTZ C/D	CONRAD, MONTANA		11.7 AC			7.2 AC	4.5 AC	1.7 AC
	KEIL LAND & CATTLE COMPANY								
10	HAROLD E. FREEBURY	C/O MONTANA BANK & TRUST CO.		8.8 AC			3.7 AC	5.1 AC	0.8 AC
		GREAT FALLS, MONTANA							
11	CHARLES J. YEAGER JR.	CONRAD, MONTANA		7.4 AC			4.6 AC	2.8 AC	0.9 AC

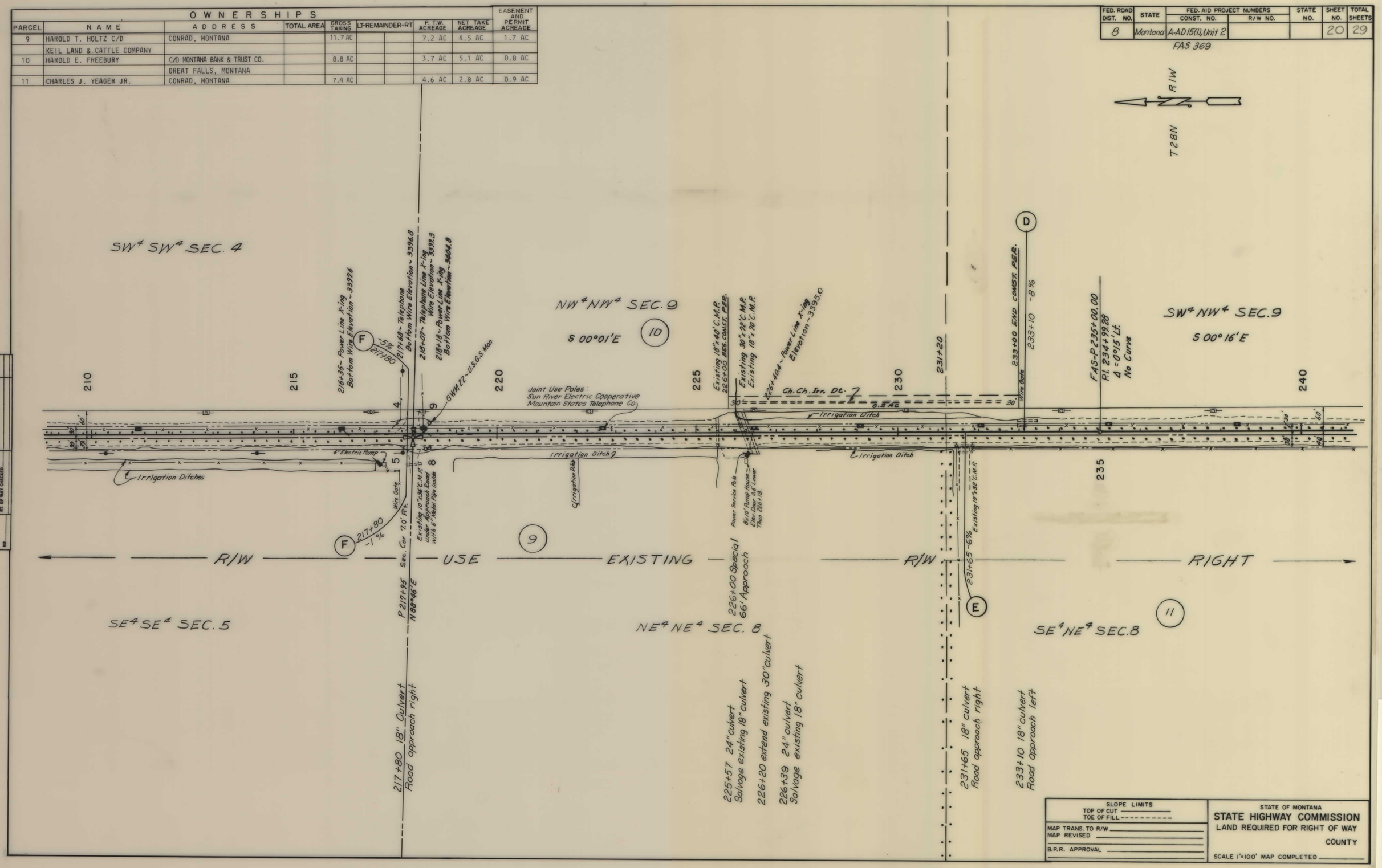

PLAN	
NOTE BOOK	BY
NO.	DATE
SURVEYED	
PLOTTED	
ALIGNMENT CHECKED	
RT OF WAY CHECKED	

SLOPE LIMITS
TOP OF CUT
TOE OF FILL

MAP TRANS. TO R/W
MAP REVISED

B.P.R. APPROVAL

STATE OF MONTANA
STATE HIGHWAY COMMISSION
LAND REQUIRED FOR RIGHT OF WAY
COUNTY

SCALE 1"=100' MAP COMPLETED

A-AD 15(1) U2 CONST R/W S 366( ) SHT 20 OF 29

FED. ROAD DIST. NO.	STATE	FED. AID PROJECT NUMBERS CONST. NO.	R/W NO.	STATE NO.	SHEET NO.	TOTAL SHEETS
8	Montana	A-AD 15(1), Unit 2			21	29

FAS 369

OWNERSHIPS

PARCEL	NAME	ADDRESS	TOTAL AREA	GROSS TAKING	LT-REMAINDER-RT		P.T.W. ACREAGE	NET TAKE ACREAGE	EASEMENT AND PERMIT ACREAGE
10	HAROLD E. FREEBURY	c/o MONTANA BANK & TRUST CO.		8.8 AC			3.7 AC	5.1 AC	0.8 AC
		GREAT FALLS, MONTANA							
11	CHARLES J. YEAGER, JR.	CONRAD, MONTANA		7.4 AC			4.6 AC	2.8 AC	0.9 AC
12	ROBERT E. DENNEY	CONRAD, MONTANA		3.9 AC			1.8 AC	2.1 AC	0.1 AC

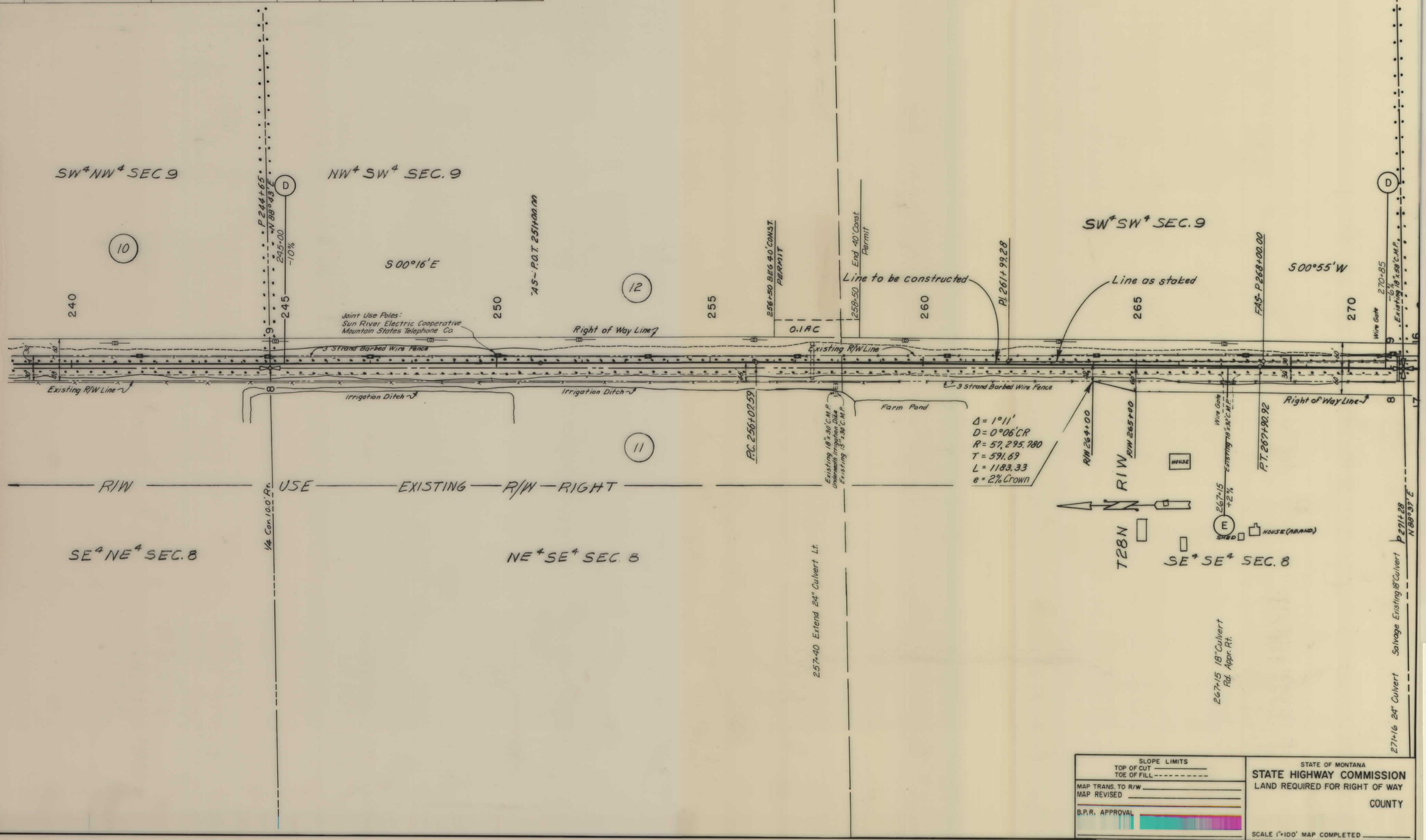

PLAN	
SURVEYED	
PLOTTED	
ALIGNMENT CHECKED	
RT. OF WAY CHECKED	
NOTE BOOK	
NO.	
DATE	
BY	

SLOPE LIMITS
TOP OF CUT
TOE OF FILL

MAP TRANS. TO R/W
MAP REVISED
B.P.R. APPROVAL

STATE OF MONTANA
STATE HIGHWAY COMMISSION
LAND REQUIRED FOR RIGHT OF WAY
COUNTY

SCALE 1"=100' MAP COMPLETED

A-AD 15(1) U2 CONST R/W S 366( ) SHT 21 OF 29

FED. ROAD DIST. NO.	STATE	FED. AID PROJECT NUMBERS CONST. NO.	R/W NO.	STATE NO.	SHEET NO.	TOTAL SHEETS
8	Montana	A-AD15(1), Unit 2			22	29

FAS 369

OWNERSHIPS

PARCEL	NAME	ADDRESS	TOTAL AREA	GROSS TAKING	LT-REMAINDER-RT		P. T.W. ACREAGE	NET TAKE ACREAGE	EASEMENT AND PERMIT ACREAGE
11	CHARLES J. YEAGER, JR.	CONRAD, MONTANA		7.4 AC			4.6 AC	2.8 AC	0.9 AC
12	ROBERT E. DENNEY	CONRAD, MONTANA		3.9 AC			1.8 AC	2.1 AC	0.1 AC
13	STATE OF MONTANA	HELENA, MONTANA		4.4 AC				4.4 AC	3.3 AC
14	CHRISTINE BRUINS ETAL.	BOX 304, HELENA, MONTANA		6.9 AC			2.9 AC	4.0 AC	2.9 AC

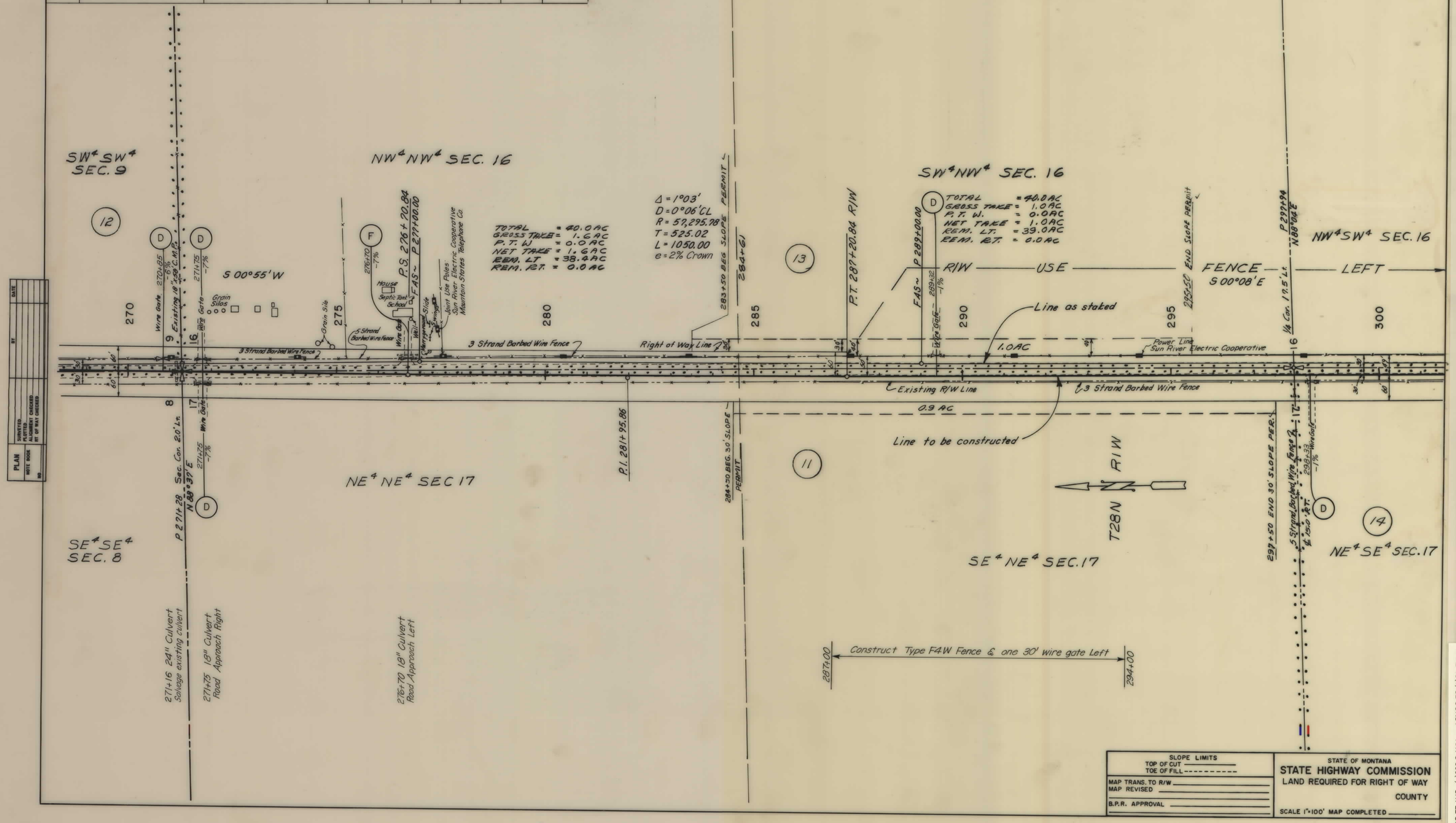

SLOPE LIMITS
TOP OF CUT
TOE OF FILL

MAP TRANS. TO R/W
MAP REVISED

B.P.R. APPROVAL

STATE OF MONTANA
STATE HIGHWAY COMMISSION
LAND REQUIRED FOR RIGHT OF WAY
COUNTY

SCALE 1"=100' MAP COMPLETED

A-AD 15(1) U2 CONST — R/W S 366( ) SHT 22 OF 29

FED. ROAD DIST. NO.	STATE	FED. AID PROJECT NUMBERS CONST. NO.	R/W NO.	STATE NO.	SHEET NO.	TOTAL SHEETS
8	Montana	A-AD 15(1), Unit 2			23	29

FAS 369

OWNERSHIPS

PARCEL	NAME	ADDRESS	TOTAL AREA	GROSS TAKING	LT-REMAINDER-RT		P.T.W. ACREAGE	NET TAKE ACREAGE	EASEMENT AND PERMIT ACREAGE
13	STATE OF MONTANA	HELENA, MONTANA		4.4 AC				4.4 AC	3.3 AC
14	CHRISTINE BRUINS, ET AL	BOX 304, HELENA, MONTANA		6.9 AC			2.9 AC	4.0 AC	2.9 AC
15	M. K. VAN TONGEREN	CONRAD, MONTANA							

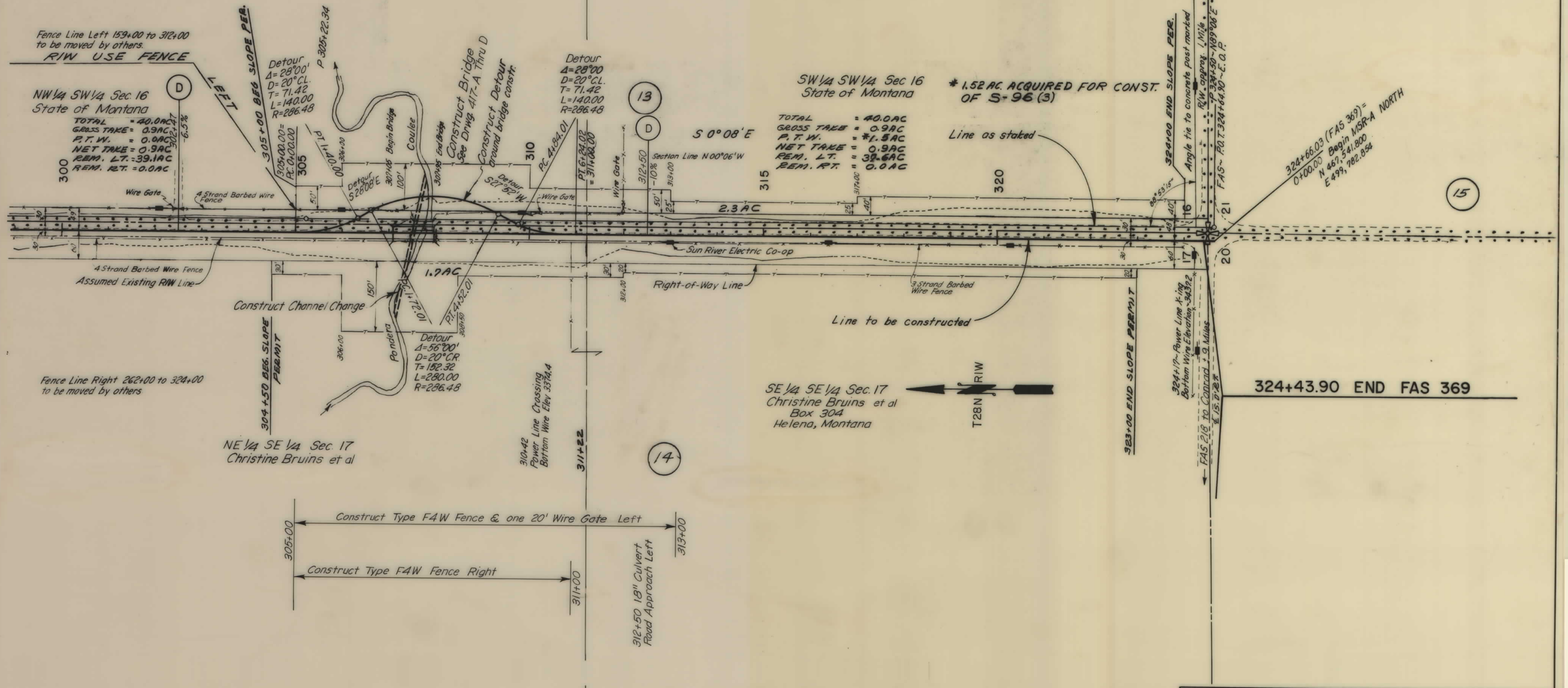

SLOPE LIMITS	STATE OF MONTANA
TOP OF CUT _____ TOE OF FILL - - - - - - - - - -	STATE HIGHWAY COMMISSION
MAP TRANS. TO R/W _____ MAP REVISED _____	LAND REQUIRED FOR RIGHT OF WAY
B.P.R. APPROVAL _____	COUNTY
	SCALE 1"=100' MAP COMPLETED _____

A-AD 15(1) U2 CONST R___/W S 366( ) SHT 23 OF 29

FED. ROAD DIST. NO.	STATE	FED. AID PROJECT NUMBERS CONST. NO.	R/W NO.	STATE NO.	SHEET NO.	TOTAL SHEETS
8	Montana	A-AD 15(1), Unit 2			24	29

OWNERSHIPS

PARCEL	NAME	ADDRESS	TOTAL AREA	GROSS TAKING	LT-REMAINDER-RT		P. T.W. ACREAGE	NET TAKE ACREAGE	EASEMENT AND PERMIT ACREAGE
14	CHRISTINE BRUINS ET AL.	BOX 304, HELENA, MONTANA		6.9 AC			2.9 AC	4.0 AC	2.9 AC
15	M. K. VAN TONGEREN	CONRAD, MONTANA		11.7 AC			4.7 AC	7.0 AC	2.2 AC

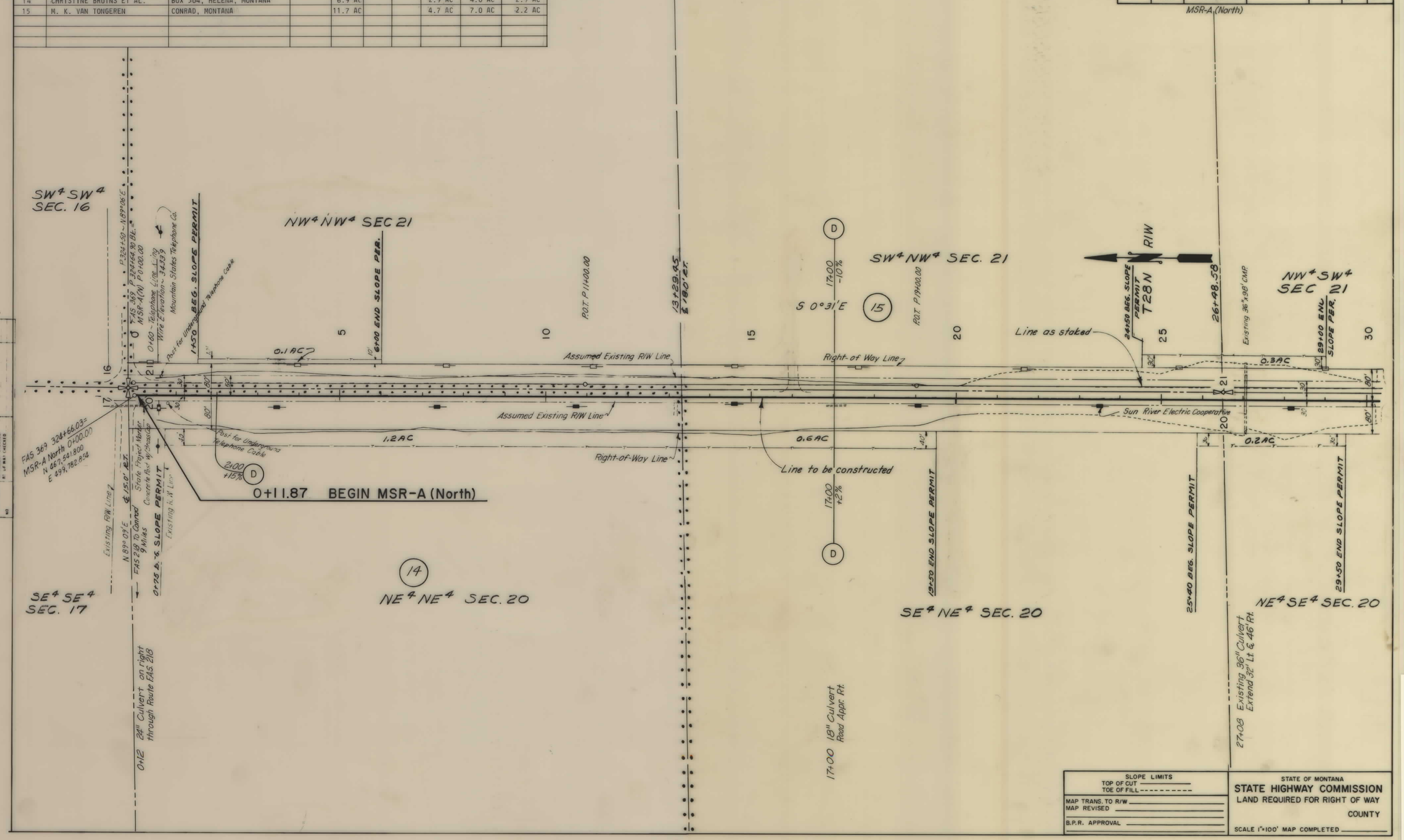

A-AD 15(1) U2 CONST R/W S 366( ) SHT 24 OF 29

FED. ROAD DIST. NO.	STATE	FED. AID PROJECT NUMBERS CONST. NO.	R/W NO.	STATE NO.	SHEET NO.	TOTAL SHEETS
8	Montana	A-AD 15(1) Unit 2 MSR-A (North)			25	29

OWNERSHIPS

PARCEL	NAME	ADDRESS	TOTAL AREA	GROSS TAKING	LT-REMAINDER-RT		P.T.W. ACREAGE	NET TAKE ACREAGE	EASEMENT AND PERMIT ACREAGE
15	M. K. VAN TONGEREN	CONRAD, MONTANA		11.7 AC			4.7 AC	7.0 AC	2.2 AC
16	CHRISTINE BRUINS ET AL	BOX 304, HELENA, MONTANA		4.9 AC			1.8 AC	3.1 AC	1.0 AC
17	FRANCES V. RICHARDSON C/D	2280 W. NOB HILL, SALEM, OREGON		19.6 AC			7.3 AC	12.3 AC	3.1 AC
	CHARLES & VALDA J. SKORUPS	CONRAD, MONTANA							

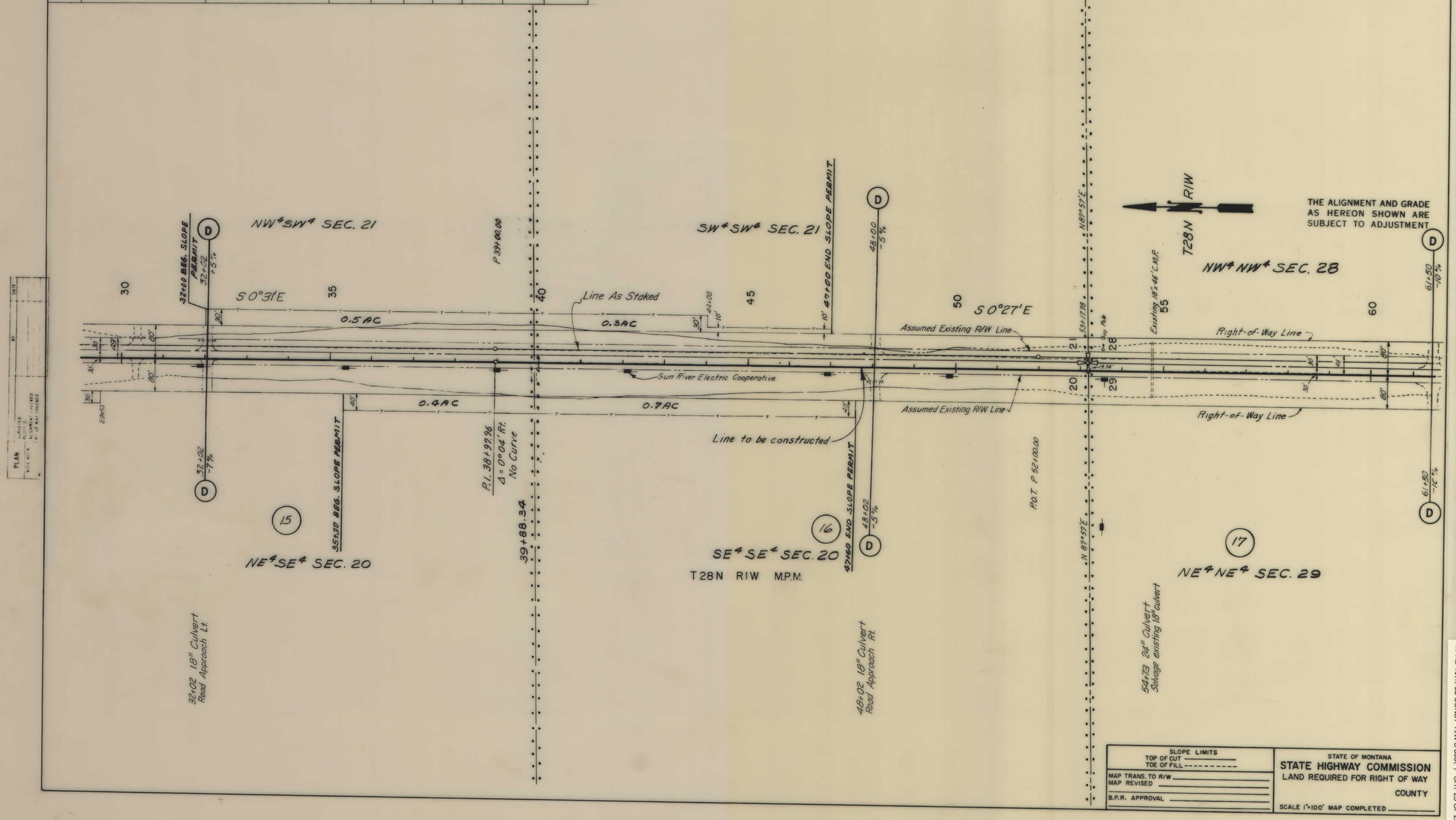

A-AD 15(1) U2 CONST R/W S 366( ) SHT 25 OF 29

OWNERSHIPS									
PARCEL	NAME	ADDRESS	TOTAL AREA	GROSS TAKING	LT-REMAINDER-RT		P. T.W. ACREAGE	NET TAKE ACREAGE	EASEMENT AND PERMIT ACREAGE
17	FRANCES V. RICHARDSON C/D	2280 W. NOB HILL, SALEM, OREGON		19.6 AC			7.3 AC	12.3 AC	3.1 AC
	CHARLES & VALDA J. SKORUPA	CONRAD, MONTANA							

FED. ROAD DIST. NO.	STATE	FED. AID PROJECT NUMBERS CONST. NO.	R/W NO.	STATE NO.	SHEET NO.	TOTAL SHEET
8	Montana	A-AD 15(1), Unit 2			26	29

MSR-A (North)

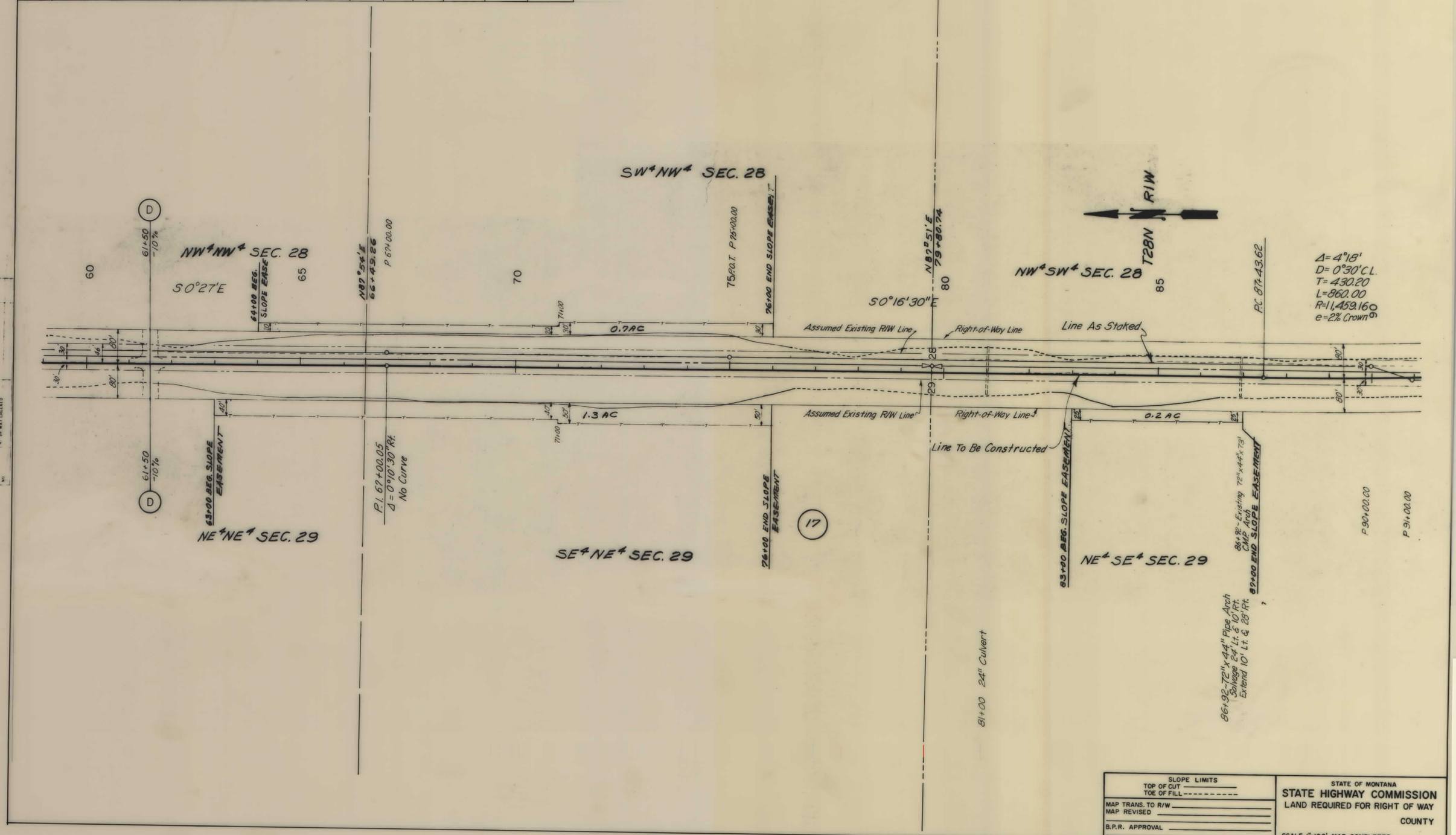

A-AD 15(1) U2 CONST R/W S 366( ) SHT 26 OF 29

FED. ROAD DIST. NO.	STATE	FED. AID PROJECT NUMBERS CONST. NO.	R/W NO.	STATE NO.	SHEET NO.	TOTAL SHEETS
8	Montana	A-AD 15(1), Unit 2			27	29

MSR-A (North)

OWNERSHIPS

PARCEL	NAME	ADDRESS	TOTAL AREA	GROSS TAKING	LT-REMAINDER-RT		P.T.W. ACREAGE	NET TAKE ACREAGE	EASEMENT AND PERMIT ACREAGE
17	FRANCES V. RICHARDSON C/D	2280 W. NOB HILL, SALEM, OREGON		19.6 AC			7.3 AC	12.3 AC	3.1 AC
	CHARLES & VALDA J. SKORUPA	CONRAD, MONTANA							
18	CAROLE L. THIELMANN ET AL.	CONRAD, MONTANA		7.8 AC			1.8 AC	6.0 AC	0.3 AC
19	MARY E. HEFTY ET AL.	BOX 348, HAMILTON, MONTANA		2.0 AC			1.8 AC	0.2 AC	0.6 AC

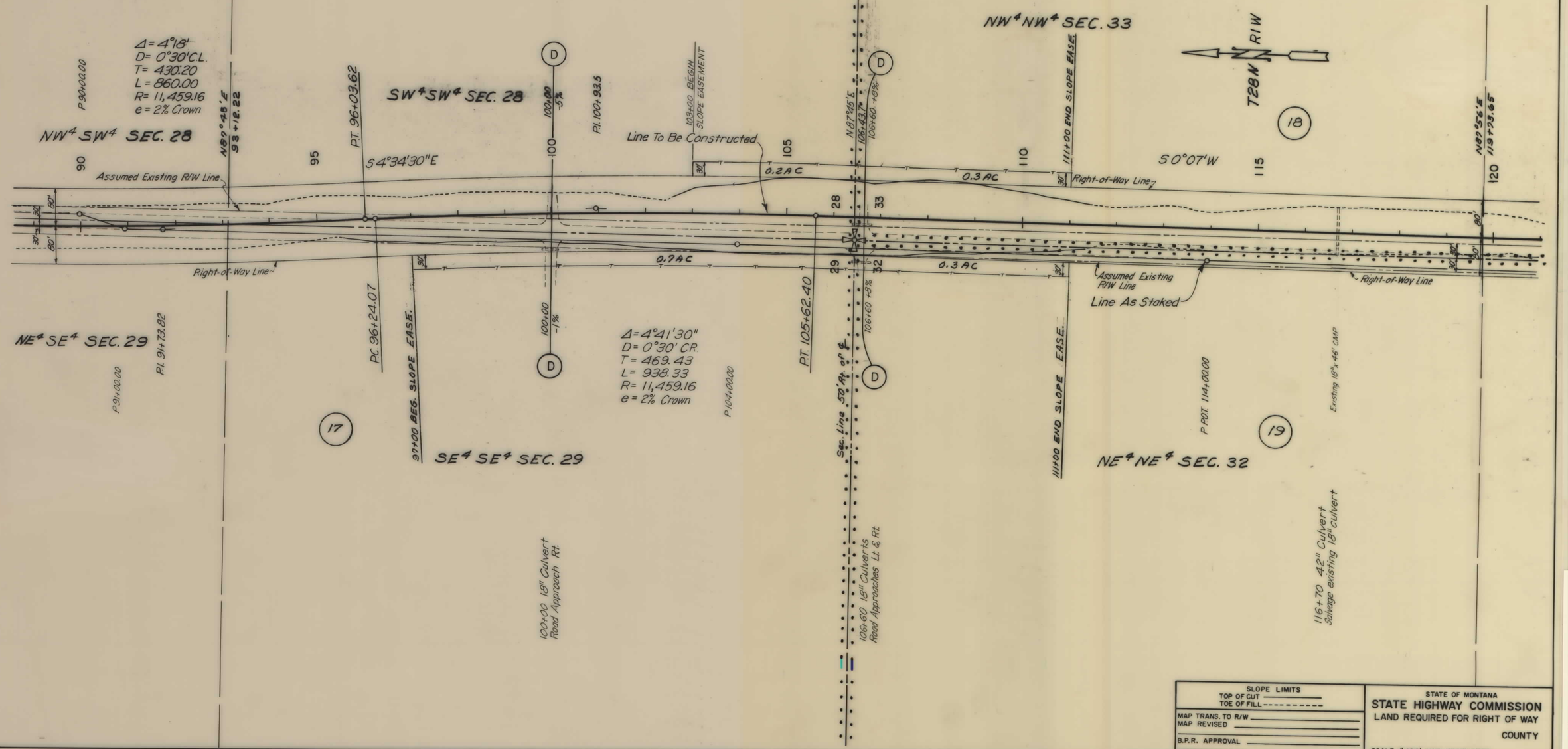

SLOPE LIMITS
TOP OF CUT
TOE OF FILL

MAP TRANS. TO R/W
MAP REVISED

B.P.R. APPROVAL

STATE OF MONTANA
STATE HIGHWAY COMMISSION
LAND REQUIRED FOR RIGHT OF WAY
COUNTY
SCALE 1"=100' MAP COMPLETED

A-AD 15(1) U2 CONST R/W S 366( ) SHT 27 OF

FED. ROAD DIST. NO.	STATE	FED. AID PROJECT NUMBERS CONST. NO.	R/W NO.	STATE NO.	SHEET NO.	TOTAL SHEETS
8	Montana	A-AD 15(1), Unit 2			28	29

MSR-A (North)

OWNERSHIPS

PARCEL	NAME	ADDRESS	TOTAL AREA	GROSS TAKING	LT-REMAINDER-RT		P. T.W. ACREAGE	NET TAKE ACREAGE	EASEMENT AND PERMIT ACREAGE
18	CAROLE L. THIELMANN ET AL	CONRAD, MONTANA		7.8 AC			1.8 AC	6.0 AC	0.3 AC
19	MARY E. HEFTY ET AL	BOX 348, HAMILTON, MONTANA		2.0 AC			1.8 AC	0.2 AC	0.6 AC
20	E. D. PATTEN	CONRAD, MONTANA		8.1 AC			1.8 AC	6.3 AC	
21	HAROLD A. PHILIPPS ET AL	CONRAD, MONTANA		1.7 AC			1.6 AC	0.1 AC	

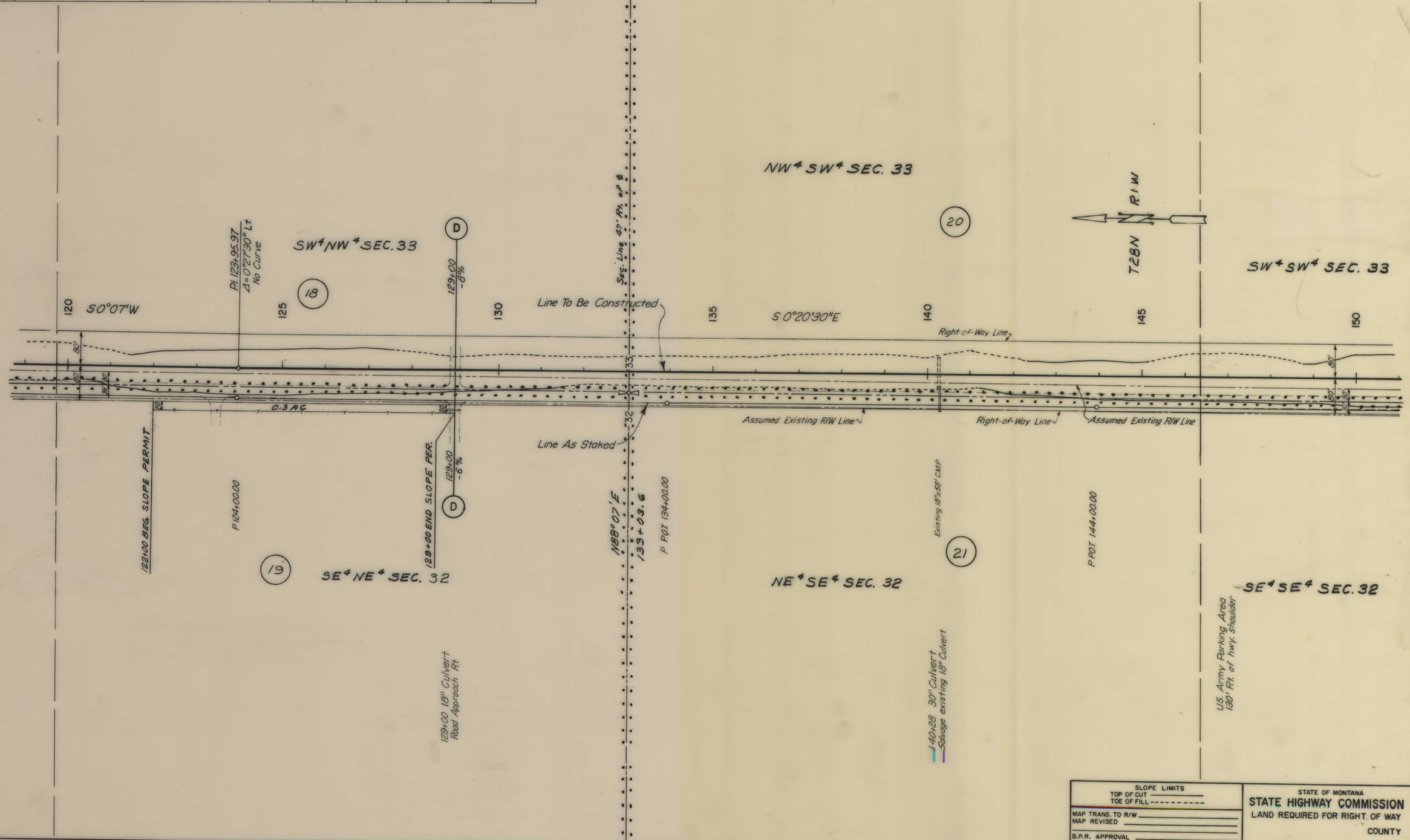

SLOPE LIMITS
TOP OF CUT _____
TOE OF FILL - - - - - - - - -
MAP TRANS. TO R/W _____
MAP REVISED _____
B.P.R. APPROVAL _____

STATE OF MONTANA
STATE HIGHWAY COMMISSION
LAND REQUIRED FOR RIGHT OF WAY
COUNTY
SCALE 1"=100' MAP COMPLETED _____

PLAN — SURVEYED / PLOTTED / ALIGNMENT CHECKED / RT. OF WAY CHECKED — NOTE BIDS — BY / DATE / NO.

A-AD 15(1) U2 CONST ▬ R/W S 3661( ) SHT 28 OF

FED. ROAD DIST. NO.	STATE	FED. AID PROJECT NUMBERS CONST. NO.	R/W NO.	STATE NO.	SHEET NO.	TOTAL SHEETS
8	Montana	A-AD 15(1), Unit 2			29	29

MSR-A (North)

OWNERSHIPS

PARCEL	NAME	ADDRESS	TOTAL AREA	GROSS TAKING	LT-REMAINDER-RT		P. T.W. ACREAGE	NET TAKE ACREAGE	EASEMENT AND PERMIT ACREAGE
20	E. D. PATTEN	CONRAD, MONTANA		8.1 AC			1.8 AC	6.3 AC	
21	HAROLD A. PHILIPPS ET AL	CONRAD, MONTANA		1.7 AC			1.6 AC	0.1 AC	
22	WILLIS B. JR. & MARGARET RIGBY	CONRAD, MONTANA		5.6 AC			2.2 AC	3.4 AC	

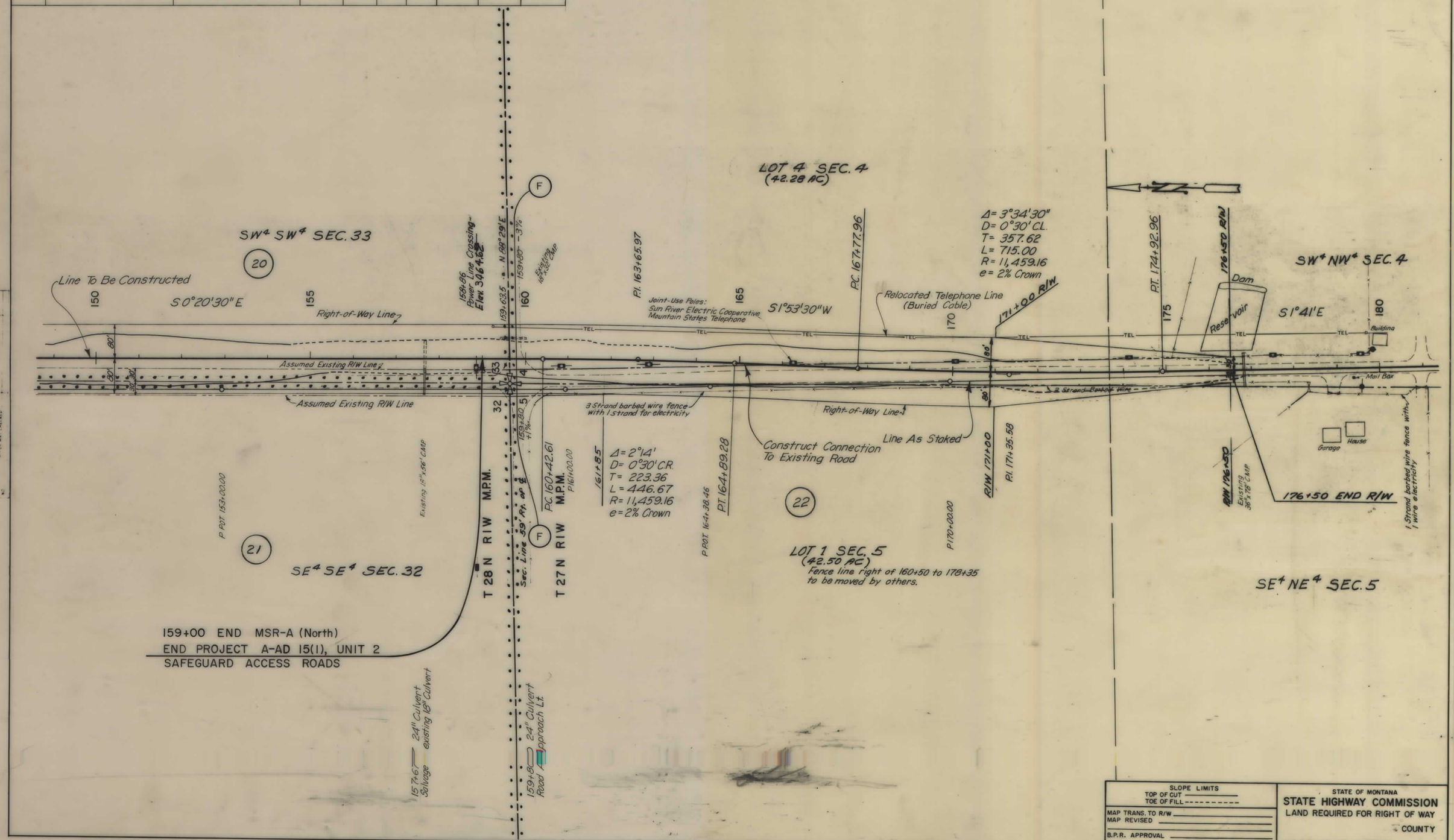

SLOPE LIMITS	STATE OF MONTANA
TOP OF CUT ———	STATE HIGHWAY COMMISSION
TOE OF FILL - - - - - - - -	LAND REQUIRED FOR RIGHT OF WAY
MAP TRANS. TO R/W ———	COUNTY
MAP REVISED ———	
B.P.R. APPROVAL ———	SCALE 1"=100' MAP COMPLETED ———

A-AD 15(1) U2 CONST ——— R/W S 366( ) SHT 29 OF