PLANS
NOT
TO
SCALE

FED ROAD DIST. NO	STATE	FED AID PROJ NO	R/W NO.	SHEET No	TOTAL SHEETS
8	MONT.	FHP 12A1, B1	9012-01	1	8

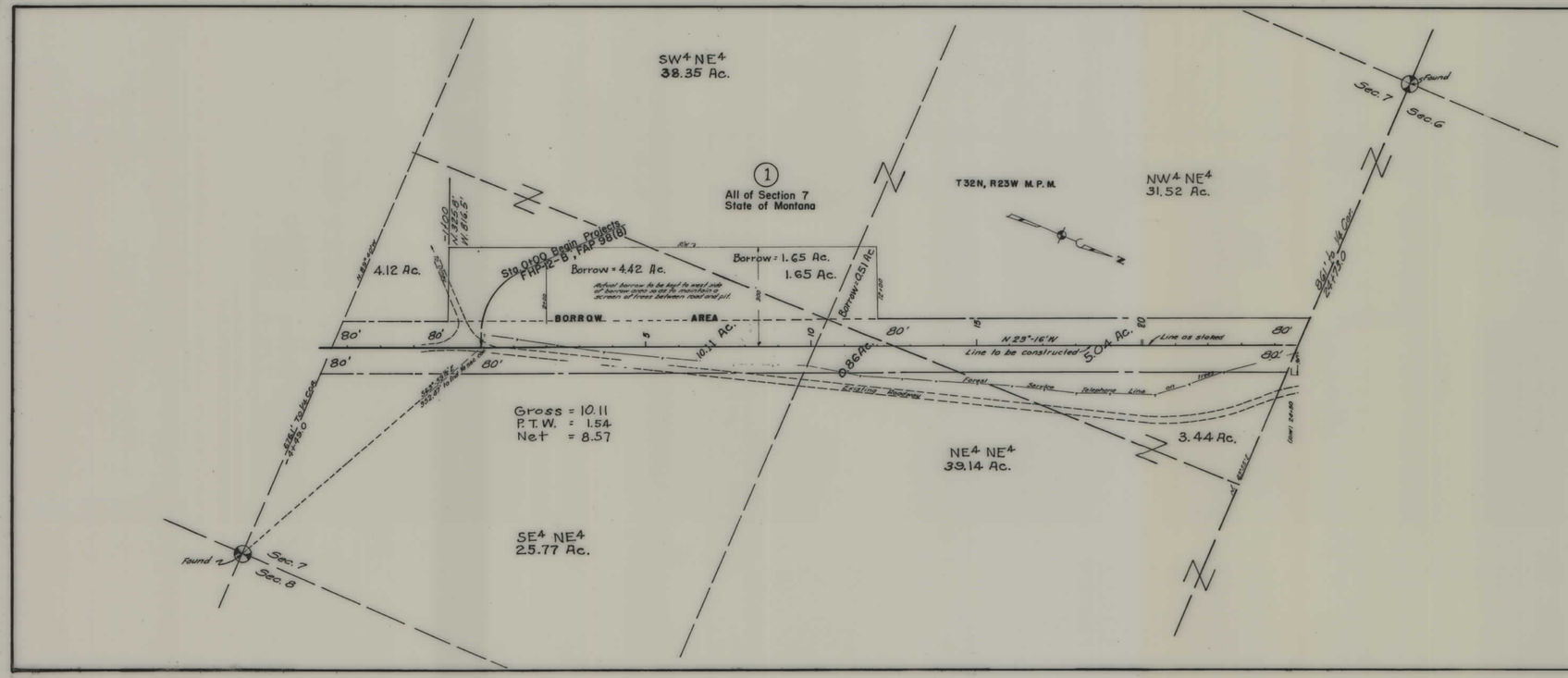

STATE OF MONTANA

STATE HIGHWAY COMMISSION

LAND REQUIRED FOR RIGHT OF WAY

FLATHEAD COUNTY

SCALE 1" = 200' MAP COMPLETED

FHP 12A1, B1 SHT 1 OF 8

FED. ROAD DIST. NO.	STATE	FED. AID PROJ. NO.	R/W NO.	SHEET NO.	TOTAL SHEETS
8	MONT.	FHP 12 A1 B1	9012-01	2	8

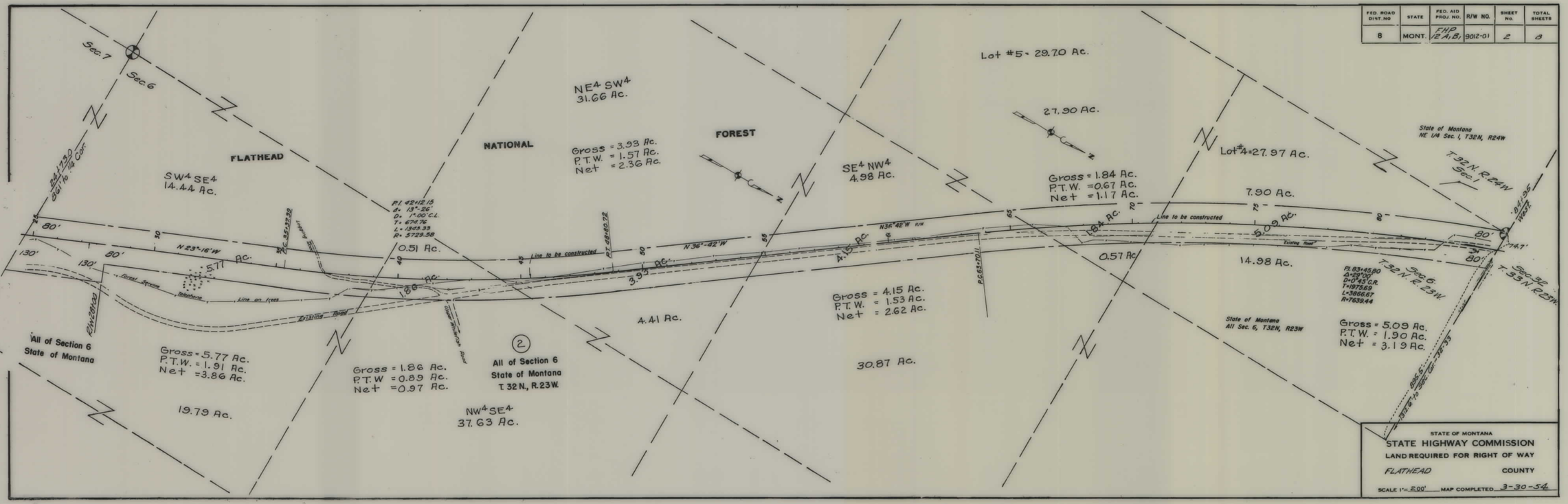

FHP 12 A1 B1 SHT 2 OF 8

5

FED ROAD DIST NO	STATE	FED AID PROJ NO	R/W NO.	SHEET NO	TOTAL SHEETS
8	MONT.	FHP 12 A1.B1	9012-01	3	8

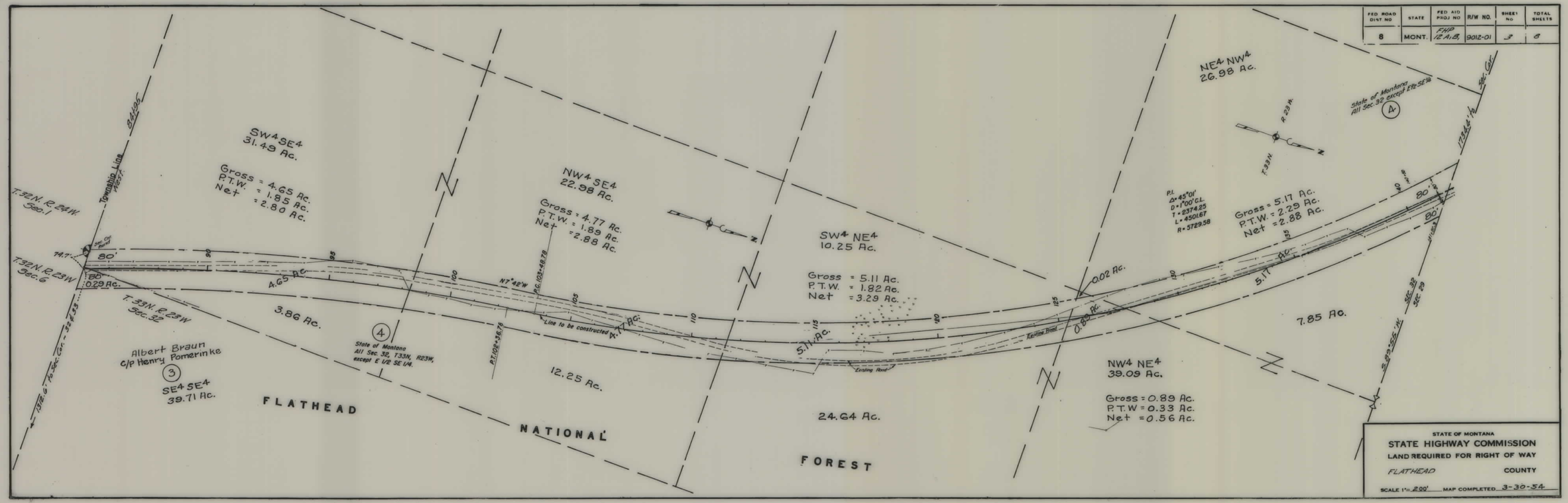

STATE OF MONTANA
STATE HIGHWAY COMMISSION
LAND REQUIRED FOR RIGHT OF WAY
FLATHEAD COUNTY
SCALE 1" = 200' MAP COMPLETED 3-30-54

FHP 12 A1. B1 SHT 3 OF 8

4

FED. ROAD DIST. NO.	STATE	FED. AID PROJ. NO.	R/W NO.	SHEET NO.	TOTAL SHEETS
8	MONT.	FHP (2A1.B)	9012-01	4	8

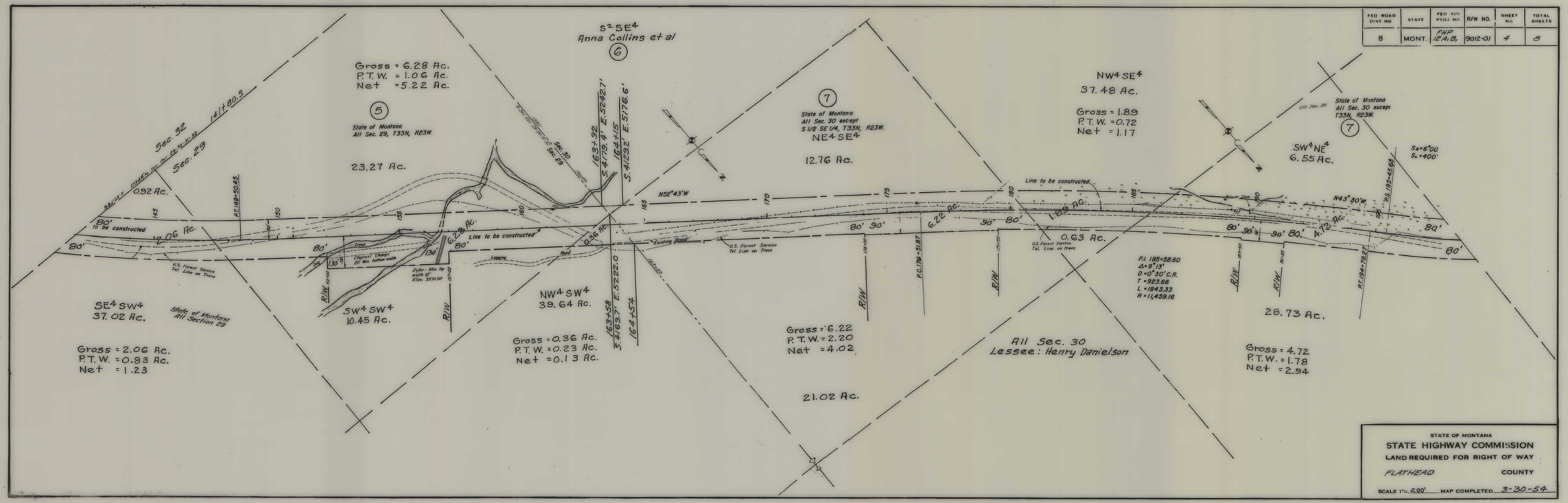

STATE OF MONTANA
STATE HIGHWAY COMMISSION
LAND REQUIRED FOR RIGHT OF WAY

FLATHEAD COUNTY

SCALE 1" = 200' MAP COMPLETED 3-30-54

FHP 12 A1.B1 SHT 4 OF 8

FED. ROAD DIST. NO	STATE	FED. AID PROJ. NO.	R/W NO.	SHEET No.	TOTAL SHEETS
8	MONT.	FHP 12 A1, B1	9012-01	5	8

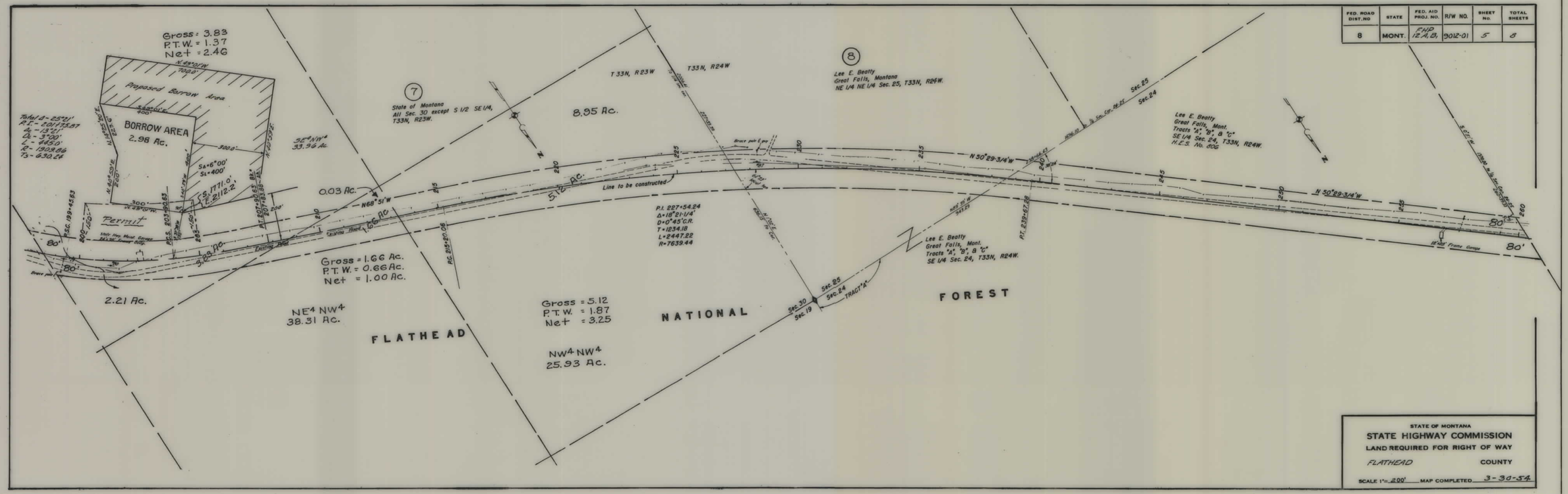

STATE OF MONTANA

STATE HIGHWAY COMMISSION

LAND REQUIRED FOR RIGHT OF WAY

FLATHEAD COUNTY

SCALE 1"= 200' MAP COMPLETED 3-30-54

FHP 12 A1, B1 SHT 5 OF 8

FED. ROAD DIST. NO	STATE	FED. AID PROJ NO.	R/W NO.	SHEET NO.	TOTAL SHEETS
8	MONT.	FHP 12 A,B,	9012-01	6	8

STATE OF MONTANA

STATE HIGHWAY COMMISSION

LAND REQUIRED FOR RIGHT OF WAY

FLATHEAD COUNTY

SCALE 1"= 200' MAP COMPLETED 3-31-54

FHP 12 A1, B1 SHT 6 OF 8

FED ROAD DIST. NO	STATE	FED AID PROJ. NO.	R/W NO.	SHEET NO	TOTAL SHEETS
8	MONT	FHP 12 A.B.	9012-01	7	8

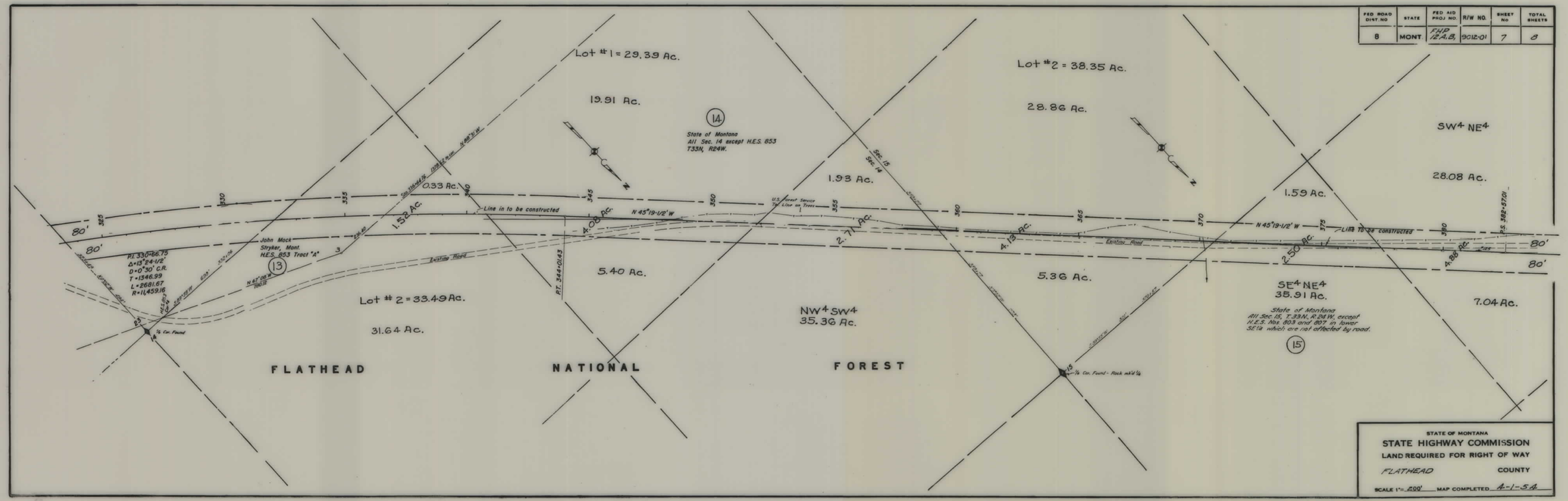

STATE OF MONTANA

STATE HIGHWAY COMMISSION

LAND REQUIRED FOR RIGHT OF WAY

FLATHEAD COUNTY

SCALE 1"= 200' MAP COMPLETED A-1-54

FHP 12A1, B1 SHT 7 OF 8

FED ROAD DIST. NO	STATE	FED AID PROJ NO	R/W NO.	SHEET No	TOTAL SHEETS
8	MONT.	FHP 12.A.B.	9012-01	8	8

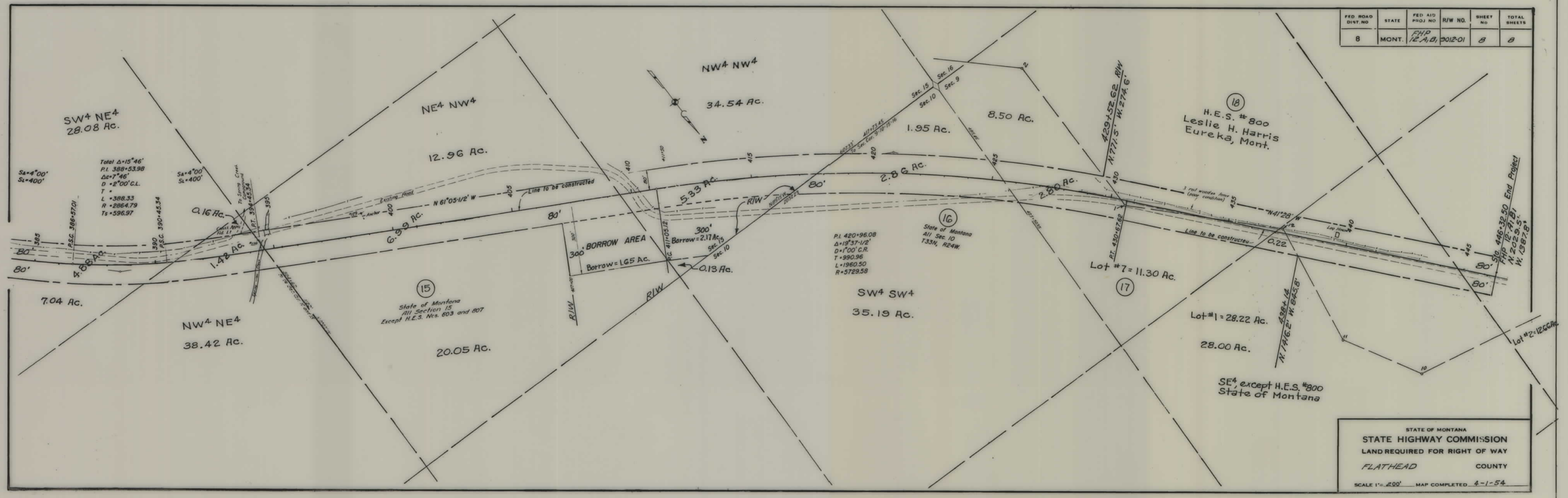

STATE OF MONTANA
STATE HIGHWAY COMMISSION
LAND REQUIRED FOR RIGHT OF WAY
FLATHEAD COUNTY
SCALE 1"=200' MAP COMPLETED 4-1-54

FHP 12 A1, B1 SHT 8 OF 8