PLANS
NOT
TO
SCALE

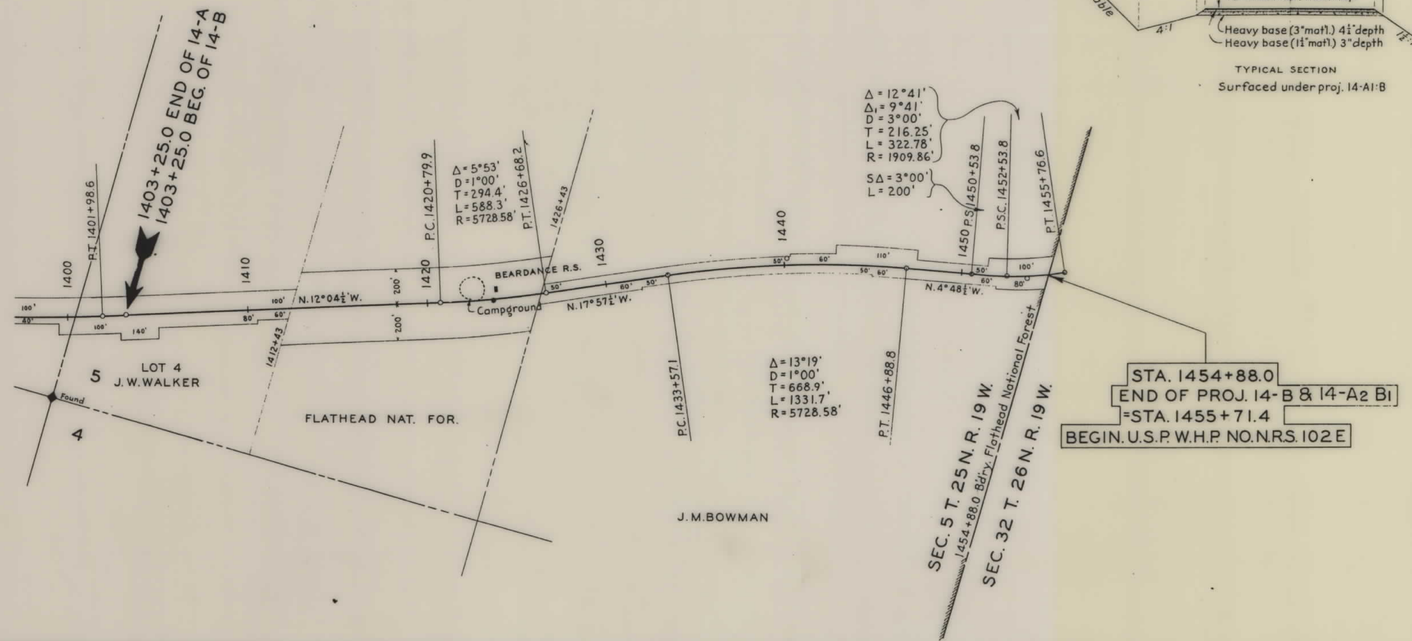

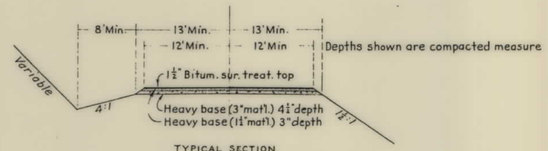

TYPICAL SECTION
Surfaced under proj. 14-A1-B

CLEARING
CLASSIFICATION — Common — Scattered pine, fir, tamarack and underbrush — Solid rock and clay — Clay and boulders — Solid rock

DRAINAGE STRUCTURES
1403+25-18"×42' bitum. coated C.G. metal pipe.
1408+00-18"×44' bitum. coat. C.G. metal pipe.
1416+50-18"×42' bitum. coat. C.G. metal pipe.
1418+50-18"×60' bitum. coat. C.G. metal pipe.
1423+20-30"×42' bitum. coat. C.G. metal pipe
1436+60-18"×44' bitum. coat. C.G. metal pipe.
1445+00-18"×42' bitum. coat. C.G. metal pipe.

BENCH MARKS
DATUM: U.S.G.S.
B.M. 3043.93 U.S.G.S. 75' lt. of sta. 1423+90
B.M. 3008.20 Nail in 10" fir. 40' lt. sta. 1435+25 (Const. B.M.)
B.M. 3027.50 Std. disk in concr. mon. 40' lt. sta. 1456+15

PROFILE
SCALE: HOR. 1" 400' VER. 1" 40'

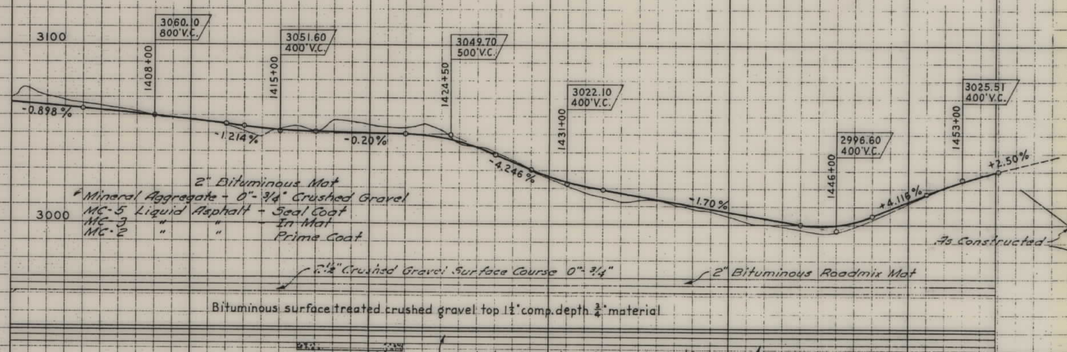

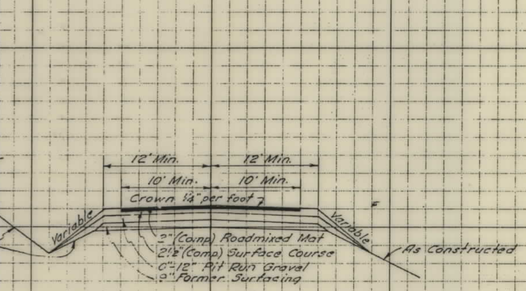

TYPICAL SECTION
PROJ. 14-A2, B1

SURF. & BIT. SURF.
PROJ. 14-A2, B1
LENGTH 5.5848 MI.

SURFACING
RES. ENGR. W. V. GREDVIG
PLOTTED BY GREDVIG
CHECKED BY W. E. DUNSTAN
TRACED BY DUNSTAN

FLATHEAD LAKE F.H. PROJS. 14-A, A1, & B				
LENGTHS: 14-A & A1 ROADWAY	4.6070 MI.	BRIDGE 0.0000 MI.	TOTAL 4.6070 MI.
14-B "	0.9778 MI.	" 0.0000 MI.	" 0.9778 MI.

1400 1410 1420 1430 1440 1450