PLANS
NOT
TO
SCALE

STATE OF MONTANA	PROJECT NO.	SHEET NO.	TOTAL SHEETS
	FR-17-1(1)3	1	16

NASHUA-SOUTHWEST

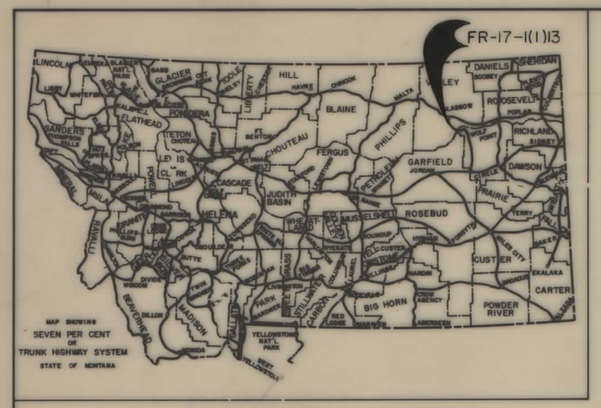

STATE OF MONTANA

DEPARTMENT OF HIGHWAYS

RIGHT OF WAY PLAN OF

FEDERAL AID PROJECT NO. FR-17-1(1)3 R/W FR-17-1( )3 CONST.

NASHUA - SOUTHWEST

8.9 MILES

CONVENTIONAL SIGNS

RIGHT OF WAY LINE
CENTERLINE, OR PROJECTED LINE
STK'D. CENTERLINE
PARCEL NUMBER
OWNERSHIP BOUNDARY
R/W USE EXISTING R/W LT OR RT.
PRESENT TRAVELED WAY (P.T.W.)
R/W LINE FENCED
RAILROAD R/W
CONSTRUCTION LIMITS — CUT — FILL
FENCE LINE
CONTROL OF ACCESS WITH FENCE
CONTROL OF ACCESS WITHOUT FENCE
GATE IN FENCE
CATTLE GUARD=24'
STATE & NATIONAL BORDER LINES
CITY OR TOWN LIMITS LINE
COUNTY LINE
RESERVATION LINE
TOWNSHIP & SECTION LINE
1/2 SECTION LINE
1/4 SECTION LINE
SECTION CORNER — FOUND — UNFOUND
1/4 SECTION COR.
1/16 SECTION COR.
CENTER OF SECTION
TELEPHONE OR TELEGRAPH POLES IN PLACE
POWER POLES IN PLACE
TEL. OR TEL. OR POWER POLES TO BE MOVED
NEW PIPES
OLD PIPES IN PLACE
OUTLET DITCH
INLET DITCH
DITCHES
CHANNEL CHANGES — CH. CH.
BRIDGE
RAILROADS

RELATED PROJECTS

ASSOCIATED PROJECT AGREEMENT NUMBERS

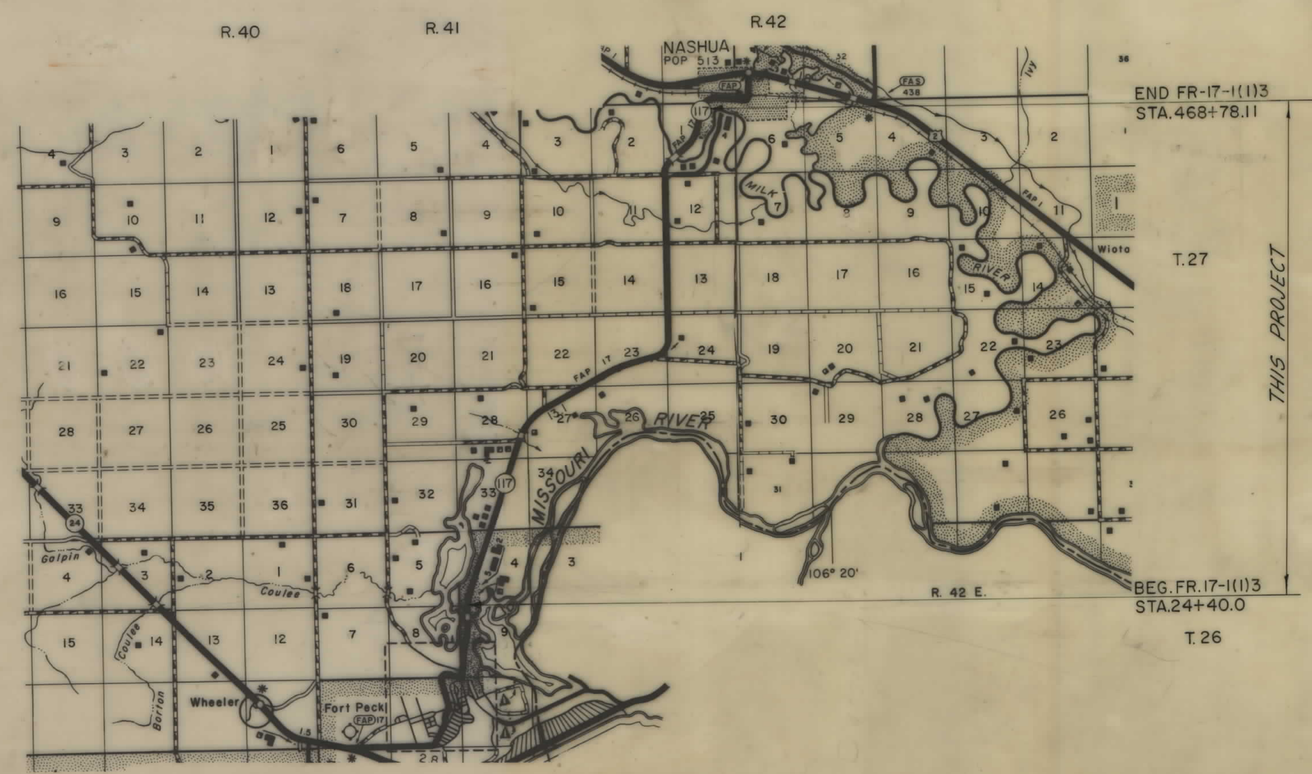

INDEX		
PARCEL NO.	OWNERSHIPS	SHEET NO.
1	DELETED	3
2 & 5	DELETED	3
3	DELETED	3
4	DELETED	3
6	DELETED	3
7	DELETED	3
8	U.S.A.	3-5
9, 11	Effie M. Nelson	6, 7, 8
13	DELETED	9-11
14	Sam T. & Lois Reimche C/p Gordon Reimche	11, 12
15 & 19	Philip Boerschinger	12, 14
16	Sam T. & Lois Reimche C/p Gordon Reimche	12
17	Full Gospel Bus. Fellowship Inc.	13
18	Mary Rowe	13
20	Betty S. Sanders C/P Kenneth C. & Leslee S. Abern	14
21	Minnie A. Nicol	15
22	George Nicol	16
10	Donald E. Jones C/p Gerald T. Archambeault	8
12	DELETED	8, 9
12.1	DELETED	9

STATE OF MONTANA
DEPARTMENT OF HIGHWAYS

APPROVED: 8-26 1981

GARY J. WICKS
DIRECTOR OF HIGHWAYS
BY
ADMINISTRATOR
ENGINEERING DIVISION

MONTANA PROFESSIONAL ENGINEER & LAND SURVEYOR
ROBERT E. CHAMPION
7466ES
REGISTERED

U.S. DEPARTMENT OF TRANSPORTATION
FEDERAL HIGHWAY ADMINISTRATION

APPROVED: 9-1-81

DIVISION ADMINISTRATOR — DATE

STATE REVISED: 10-26-81, 3-22-82
FHWA APPROVED: 9-28-81

FR 17-1(1)3 SHT 1 OF 16

STATE OF MONTANA	PROJECT NO.	SHEET NO.	TOTAL SHEETS
	FR-17-1(1)3	2	16

OWNERSHIP LOCATION MAP

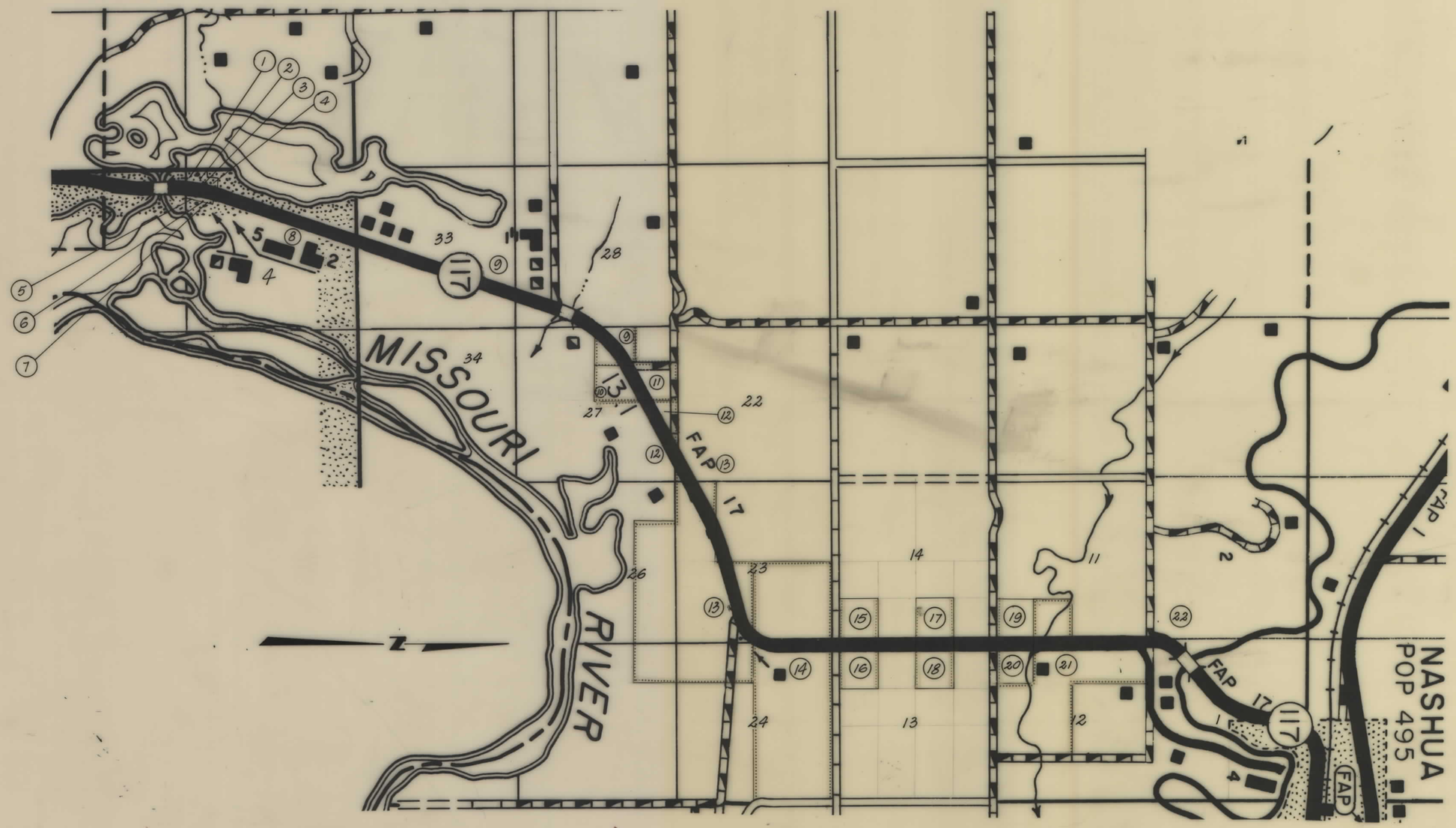

APPROVED: 9-01-81

FOR RIGHT OF WAY

VALLEY COUNTY

SCALE 1"= MAP COMPLETED

FR 17-1(1)3 SHT 2 OF 16

STATE OF MONTANA	PROJECT NO.	SHEET NO.	TOTAL SHEETS
	FR-17-1(1)3	3	16

OWNERSHIPS

PARCEL	NAME	ADDRESS	TOTAL AREA	GROSS R/W AREA	P.T.W. AREA	AREA TO BE ACQUIRED	REMAINDER LEFT	REMAINDER RIGHT	CONST. PERMIT AREA
1	DELETED								
3	DELETED								
4	DELETED								
2	DELETED								
6	DELETED								
7	DELETED								
5	DELETED								
285	DELETED								

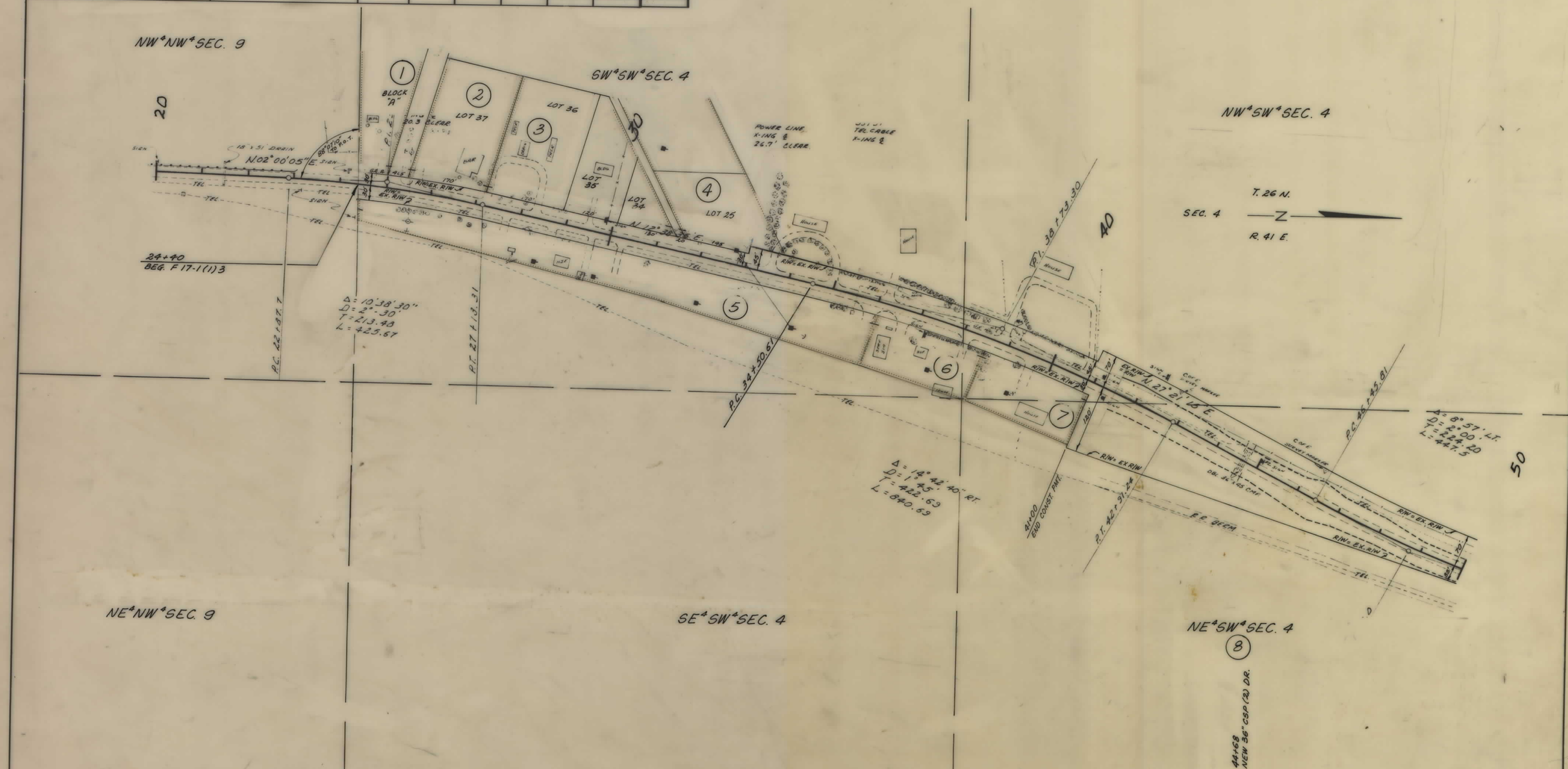

NOTE

CONSTRUCTION LIMITS INCLUDE BACKSLOPE ROUNDING

CONSTRUCTION LIMITS
TOP OF CUT
TOE OF FILL

MAP TRANS. TO R/W
MAP REVISED

APPROVED: 9-01-81, 2-22-81

STATE OF MONTANA
DEPARTMENT OF HIGHWAYS
LAND REQUIRED FOR RIGHT OF WAY
VALLEY COUNTY
SCALE 1" = 100' MAP COMPLETED

FR 17-1(1)3 SHT 3 OF 16

STATE OF MONTANA	PROJECT NO.	SHEET NO.	TOTAL SHEETS
	FR-17-1(13	4	16

OWNERSHIPS

PARCEL	NAME	ADDRESS	TOTAL AREA	GROSS R/W AREA	P.T.W. AREA	AREA TO BE ACQUIRED	REMAINDER LEFT	REMAINDER RIGHT	CONST. PERM AREA	CONST. EASE. AREA
8	U.S.A.		SEE	SHEET	5					

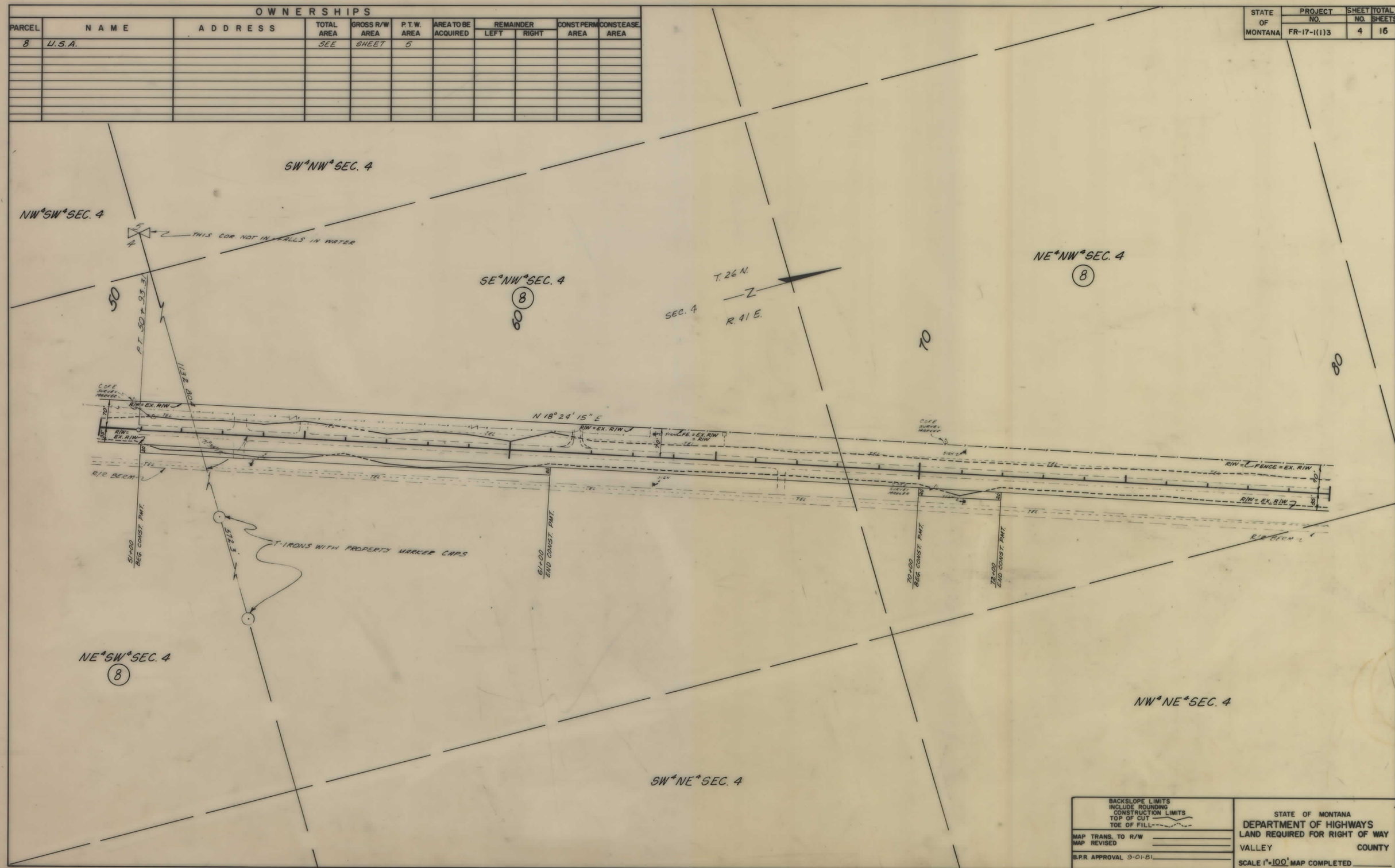

BACKSLOPE LIMITS INCLUDE ROUNDING
CONSTRUCTION LIMITS
TOP OF CUT
TOE OF FILL

MAP TRANS. TO R/W
MAP REVISED

B.P.R. APPROVAL 9-01-81

STATE OF MONTANA
DEPARTMENT OF HIGHWAYS
LAND REQUIRED FOR RIGHT OF WAY
VALLEY COUNTY
SCALE 1" = 100' MAP COMPLETED

FR 17-1(13 SHT 4 OF 16

STATE OF MONTANA	PROJECT NO.	SHEET NO.	TOTAL SHEETS
	FR-17-1(13)	5	16

OWNERSHIPS

PARCEL	NAME	ADDRESS	TOTAL AREA	GROSS R/W AREA	P.T.W. AREA	AREA TO BE ACQUIRED	REMAINDER LEFT	REMAINDER RIGHT	CONST. PERM. AREA	CONST. EASE. AREA
8	U.S.A.								0.55	

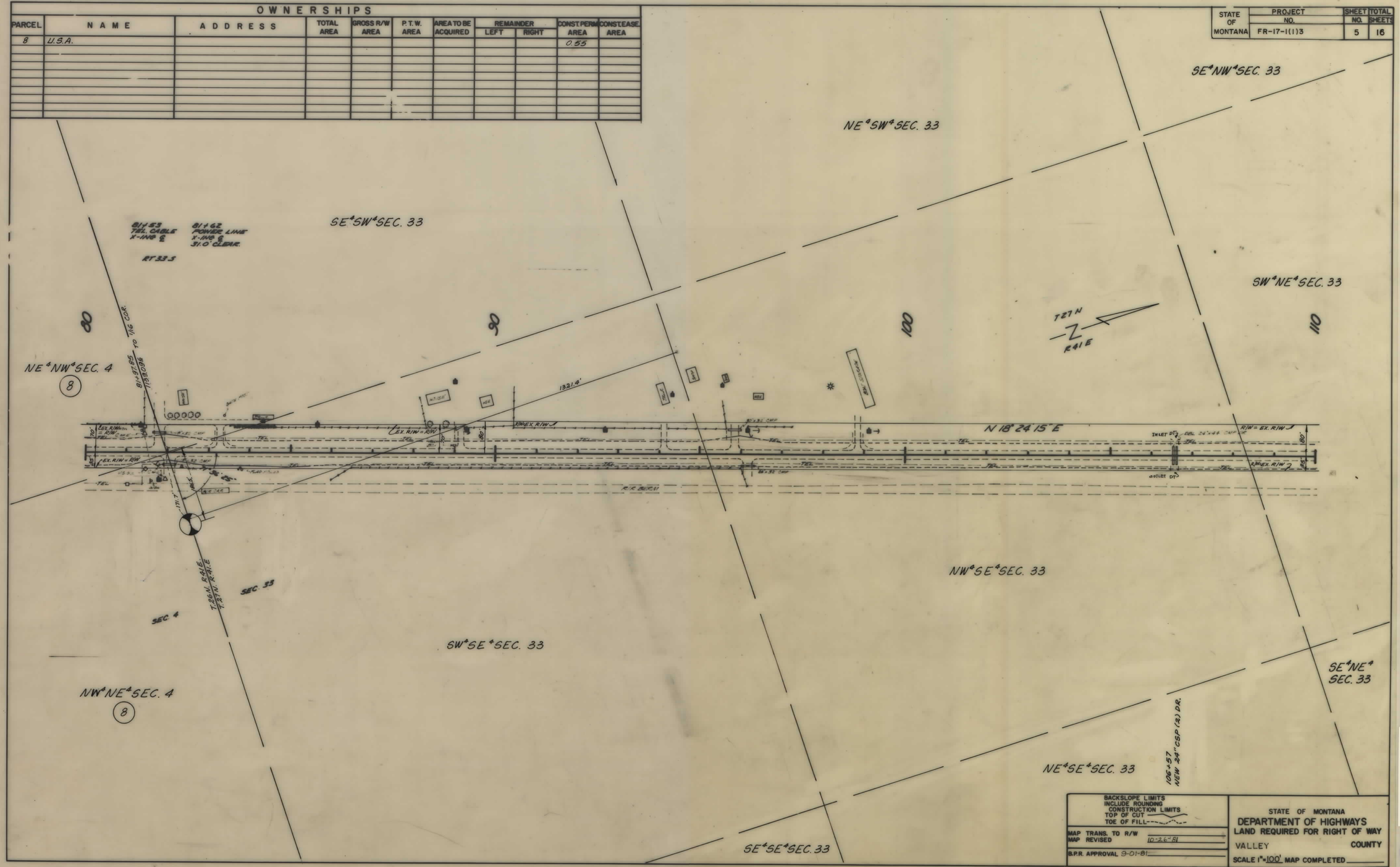

BACKSLOPE LIMITS INCLUDE ROUNDING
CONSTRUCTION LIMITS
TOP OF CUT
TOE OF FILL

MAP TRANS. TO R/W
MAP REVISED 10-26-81
B.P.R. APPROVAL 9-01-81

STATE OF MONTANA
DEPARTMENT OF HIGHWAYS
LAND REQUIRED FOR RIGHT OF WAY
VALLEY COUNTY
SCALE 1"=100' MAP COMPLETED

FR 17-1(13 SHT 5 OF 16

STATE OF MONTANA	PROJECT NO.	SHEET NO.	TOTAL SHEETS
	FR-17-1(1)3	6	16

OWNERSHIPS

PARCEL	NAME	ADDRESS	TOTAL AREA	GROSS R/W AREA	P.T.W. AREA	AREA TO BE ACQUIRED	REMAINDER LEFT	REMAINDER RIGHT	CONST. PERM AREA	CONST. EASE. AREA
9	Effie M. Nelson		SEE	SHEET	8					

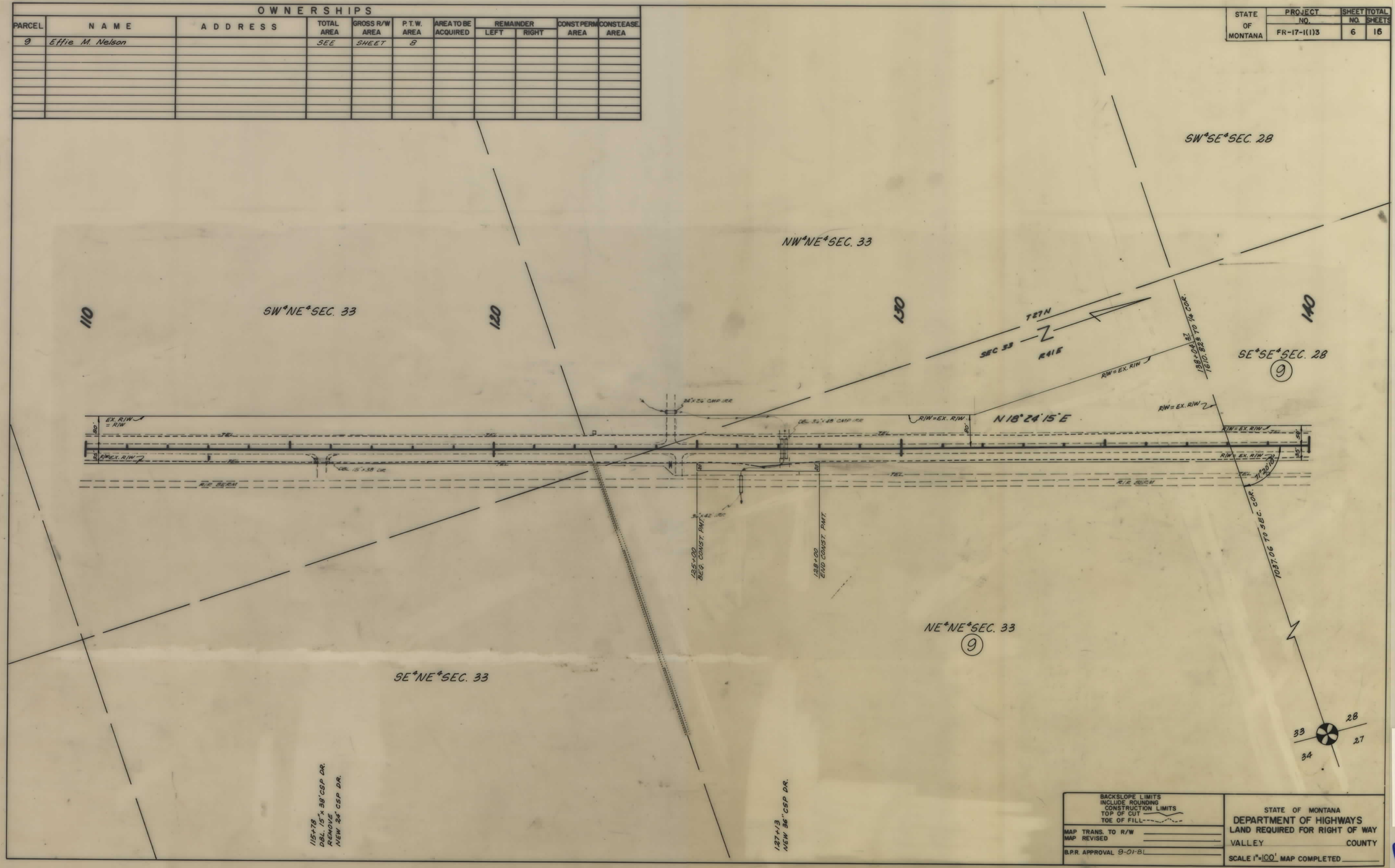

BACKSLOPE LIMITS INCLUDE ROUNDING
CONSTRUCTION LIMITS
TOP OF CUT
TOE OF FILL

MAP TRANS. TO R/W
MAP REVISED

S.P.R. APPROVAL 9-01-81

STATE OF MONTANA
DEPARTMENT OF HIGHWAYS
LAND REQUIRED FOR RIGHT OF WAY

VALLEY COUNTY

SCALE 1"=100' MAP COMPLETED

FR 17-1(1)3 SHT 6 OF 16

STATE OF MONTANA	PROJECT NO.	SHEET NO.	TOTAL SHEETS
	FR-17-1(1)3	7	16

OWNERSHIPS

PARCEL	NAME	ADDRESS	TOTAL AREA	GROSS R/W AREA	R.T.W. AREA	AREA TO BE ACQUIRED	REMAINDER LEFT	REMAINDER RIGHT	CONST. PERMIT AREA
9	Effie Nelson	Nashua, Montana	SEE	SHEET	8				

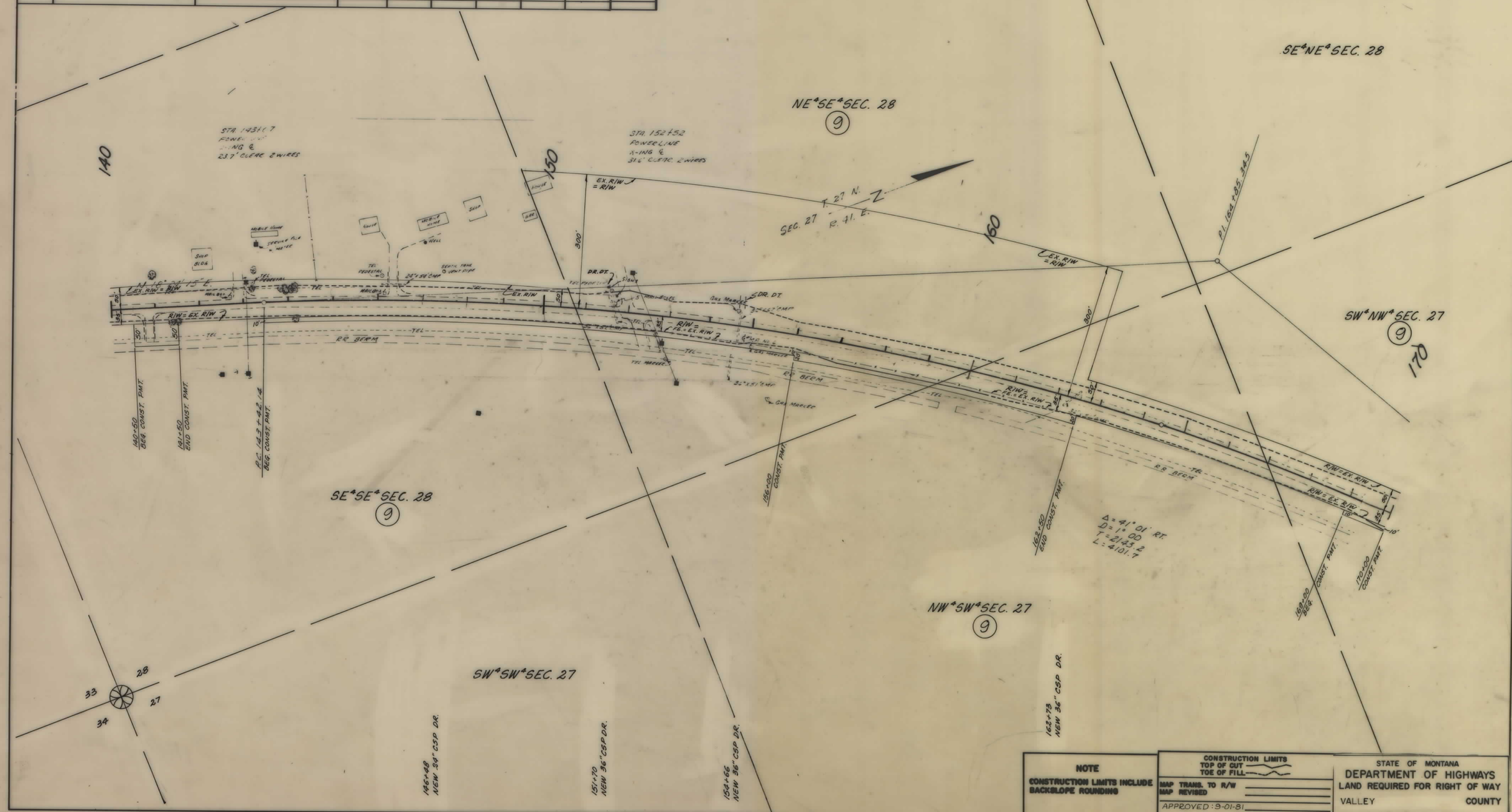

NOTE

CONSTRUCTION LIMITS INCLUDE BACKSLOPE ROUNDING

CONSTRUCTION LIMITS
TOP OF CUT
TOE OF FILL

MAP TRANS. TO R/W
MAP REVISED

APPROVED: 9-01-81

STATE OF MONTANA
DEPARTMENT OF HIGHWAYS
LAND REQUIRED FOR RIGHT OF WAY

VALLEY COUNTY

SCALE 1" = 100' MAP COMPLETED

FR 17-1(1)3 SHT 7 OF 16

STATE OF MONTANA	PROJECT NO.	SHEET NO.	TOTAL SHEETS
	FR-17-1(1)3	8	16

OWNERSHIPS

PARCEL	NAME	ADDRESS	TOTAL AREA	GROSS R/W AREA	P.T.W. AREA	AREA TO BE ACQUIRED	REMAINDER LEFT	REMAINDER RIGHT	CONST. PERM AREA	CONST. EASE. AREA
9	Effie M. Nelson	Nashua, Mt.	32	Ø	Ø	Ø			1.05	
10	Donald E. Jones	c/o Gerald T. Archambeault, Nashua, Mt.							0.63	
11	Effie M. Nelson	Nashua, Mt.	32	Ø	Ø	Ø			0.30	
12	DELETED									
9 & 11	Effie M. Nelson	Nashua, Mt.							1.35	

BACKSLOPE LIMITS
INCLUDE ROUNDING
CONSTRUCTION LIMITS
TOP OF CUT
TOE OF FILL

MAP TRANS. TO R/W
MAP REVISED: 10-26-81, 3-22-82

B.P.R. APPROVAL 9-01-81

STATE OF MONTANA
DEPARTMENT OF HIGHWAYS
LAND REQUIRED FOR RIGHT OF WAY
VALLEY COUNTY
SCALE 1" = 100' MAP COMPLETED

FR 17-1(1)3 SHT 8 OF 16

STATE OF MONTANA	PROJECT NO.	SHEET NO.	TOTAL SHEETS
	FR-17-1(13)	9	16

OWNERSHIPS

PARCEL	NAME	ADDRESS	TOTAL AREA	GROSS R/W AREA	P.T.W. AREA	AREA TO BE ACQUIRED	REMAINDER LEFT	REMAINDER RIGHT	CONST. PERM AREA	CONST. EASE AREA
12	DELETED									
13	DELETED									
12.1	DELETED									

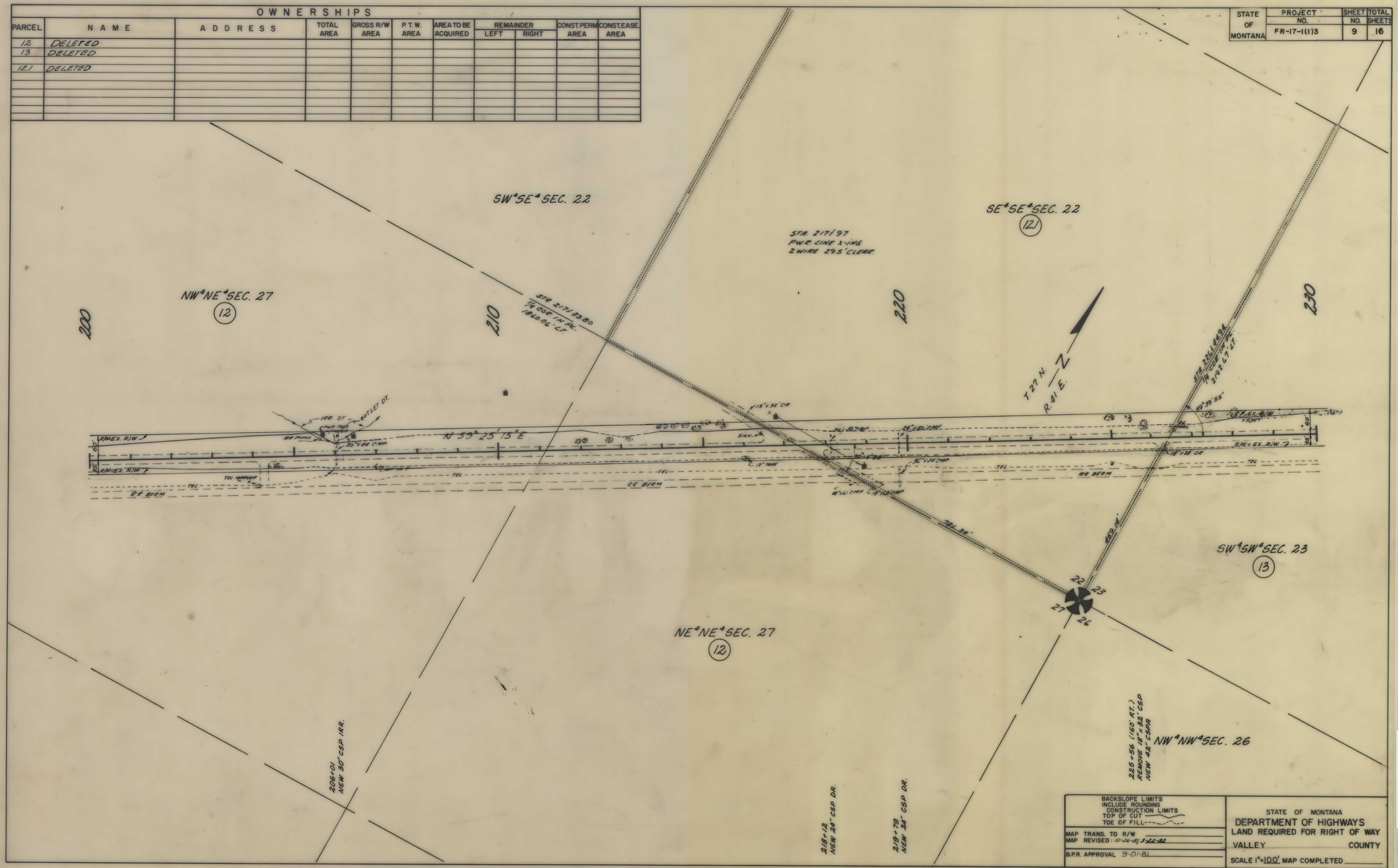

BACKSLOPE LIMITS
INCLUDE ROUNDING
CONSTRUCTION LIMITS
TOP OF CUT
TOE OF FILL

MAP TRANS. TO R/W
MAP REVISED: 10-26-81, 3-22-82

B.P.R. APPROVAL 9-01-81

STATE OF MONTANA
DEPARTMENT OF HIGHWAYS
LAND REQUIRED FOR RIGHT OF WAY

VALLEY COUNTY

SCALE 1"=100' MAP COMPLETED

FR 17-1(13) SHT 9 OF 16

STATE OF MONTANA	PROJECT NO.	SHEET NO.	TOTAL SHEETS
	FR-17-1(1)3	10	16

OWNERSHIPS

PARCEL	NAME	ADDRESS	TOTAL AREA	GROSS R/W AREA	P. T. W. AREA	AREA TO BE ACQUIRED	REMAINDER LEFT	REMAINDER RIGHT	CONST. PERMIT AREA
13	DELETED								

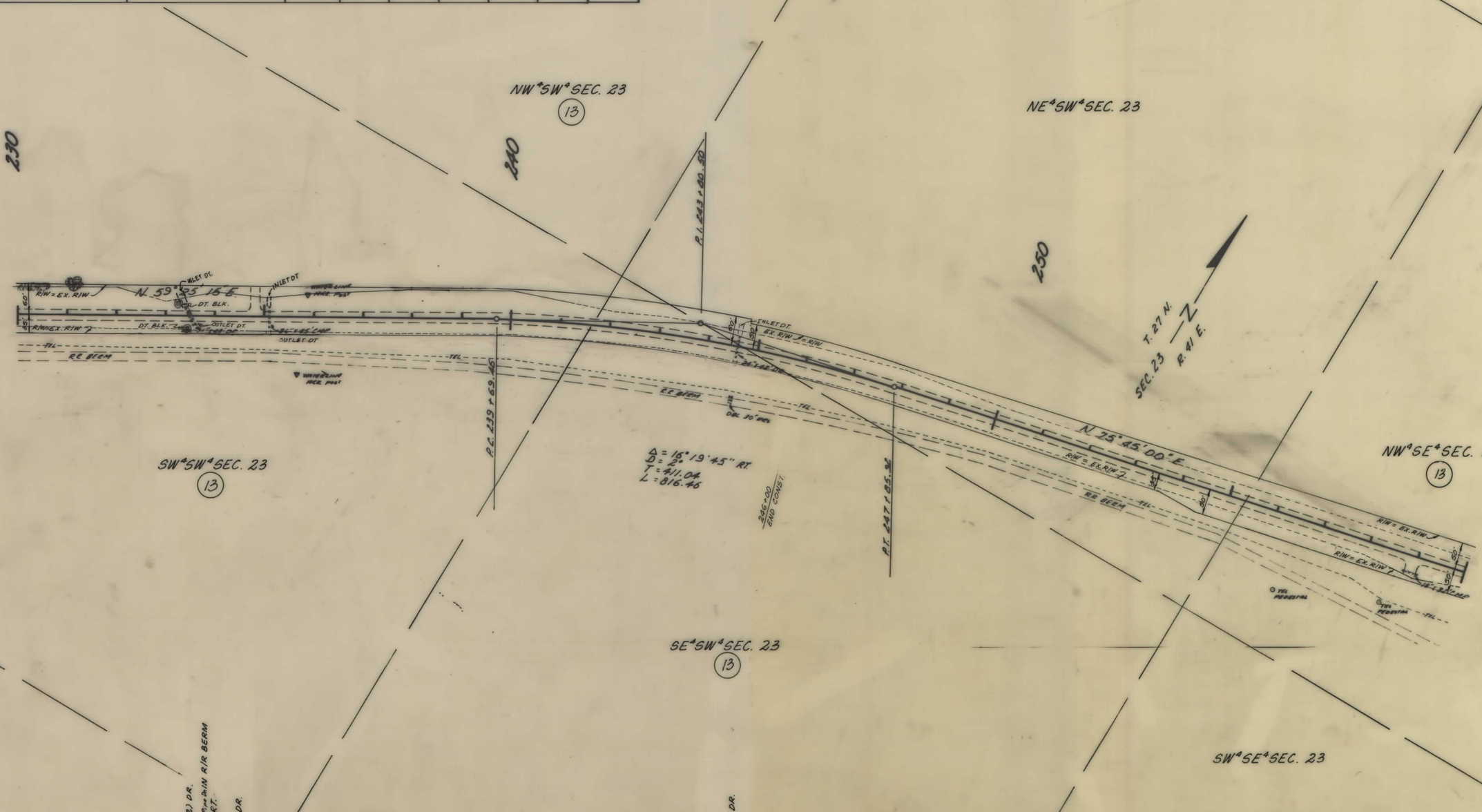

NOTE

CONSTRUCTION LIMITS INCLUDE BACKSLOPE ROUNDING

CONSTRUCTION LIMITS
TOP OF CUT
TOE OF FILL

MAP TRANS. TO R/W
MAP REVISED

APPROVED: 9-01-81, 3-22-82

STATE OF MONTANA
DEPARTMENT OF HIGHWAYS
LAND REQUIRED FOR RIGHT OF WAY
VALLEY COUNTY
SCALE 1" = 100' MAP COMPLETED

FR 17-1(1)3 SHT 10 OF 16

STATE OF MONTANA	PROJECT NO.	SHEET NO.	TOTAL SHEETS
	FR-17-1(1)3	11	16

OWNERSHIPS

PARCEL	NAME	ADDRESS	TOTAL AREA	GROSS R/W AREA	P.T.W. AREA	AREA TO BE ACQUIRED	REMAINDER LEFT	REMAINDER RIGHT	CONST. PERM AREA	CONST. EASE AREA
13	DELETED									
14	Sam T. & Lois Reimche	c/o Gordon Reimche Nashua, Mt.	480	SEE	SHEET	12				
12 & 13	DELETED									

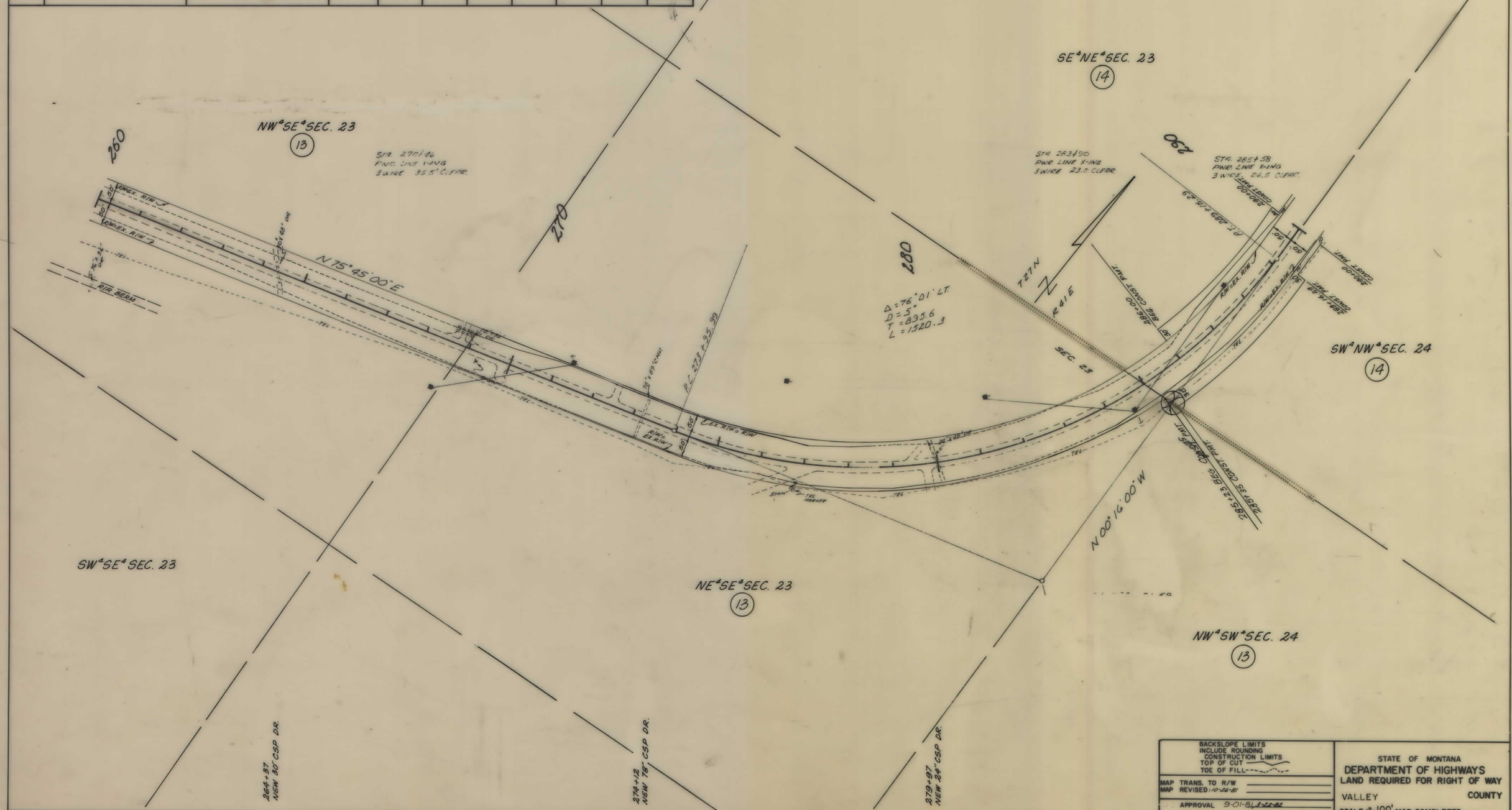

BACKSLOPE LIMITS
INCLUDE ROUNDING
CONSTRUCTION LIMITS
TOP OF CUT
TOE OF FILL

MAP TRANS. TO R/W
MAP REVISED: 10-26-81

APPROVAL 9-01-81, 3-22-82

STATE OF MONTANA
DEPARTMENT OF HIGHWAYS
LAND REQUIRED FOR RIGHT OF WAY

VALLEY COUNTY

SCALE 1" = 100' MAP COMPLETED

FR 17-1(1)3 SHT 11 OF 16

STATE OF MONTANA	PROJECT NO.	SHEET NO.	TOTAL SHEETS
	FR-17-1(1)3	12	16

OWNERSHIPS

PARCEL	NAME	ADDRESS	TOTAL AREA	GROSS R/W AREA	P.T.W. AREA	AREA TO BE ACQUIRED	REMAINDER LEFT	REMAINDER RIGHT	CONST. PERMIT AREA
14	Lola T. Rawe &	c/o Gordon Reimche	480						0.71 Ac.
	Sam T. Reimche	Nashua, Mt.							
15	Philip Boerschinger	Nashua, Mt.							2,000 Sq. Ft.
16	Sam T. & Lois Reimche	c/o Gordon Reimche							2,000 Sq. Ft.
		Nashua, Mt.							

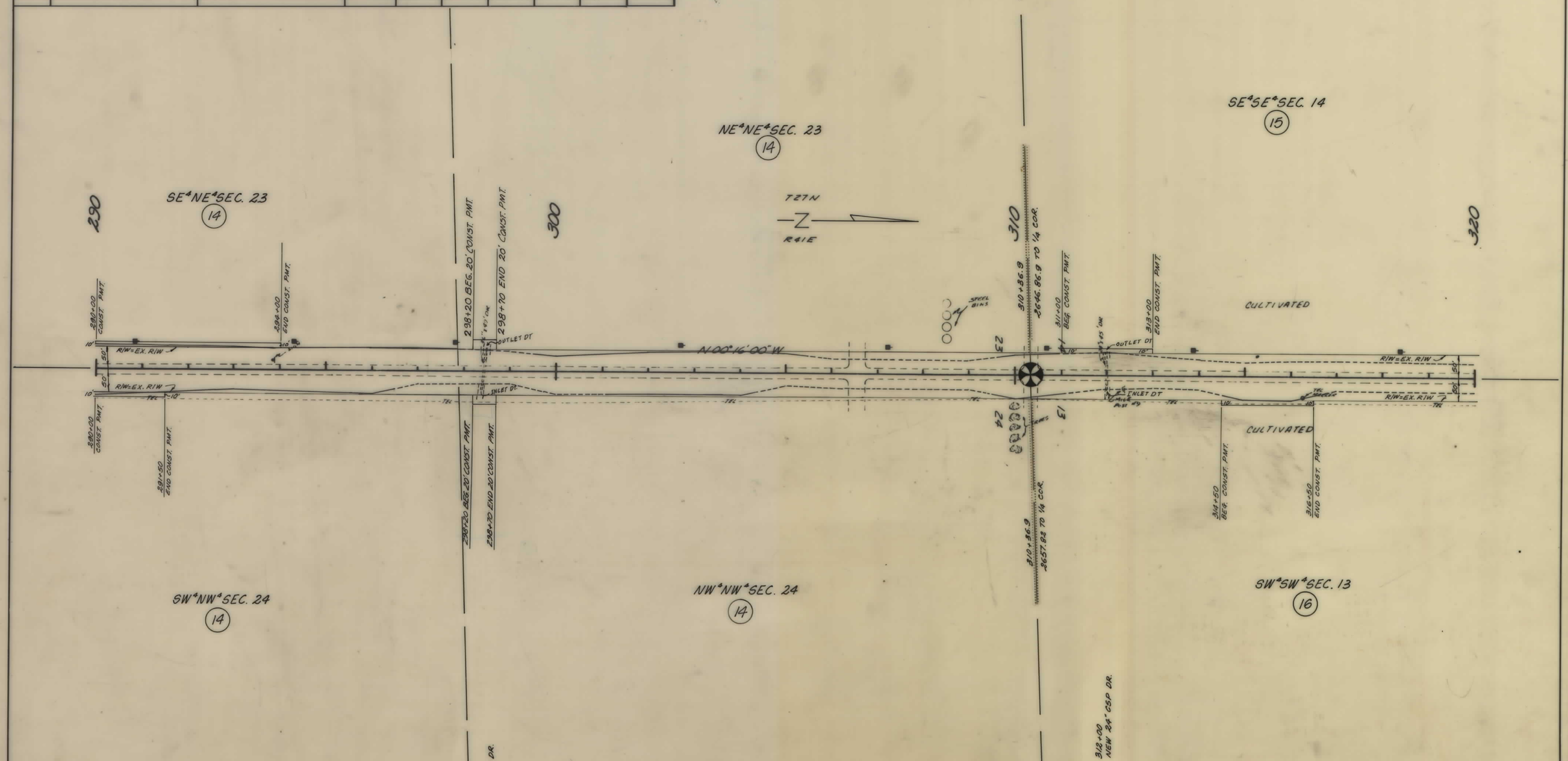

NOTE

CONSTRUCTION LIMITS INCLUDE BACKSLOPE ROUNDING

CONSTRUCTION LIMITS
TOP OF CUT
TOE OF FILL

MAP TRANS. TO R/W
MAP REVISED: 10-26-81
APPROVED: 9-01-81

STATE OF MONTANA
DEPARTMENT OF HIGHWAYS
LAND REQUIRED FOR RIGHT OF WAY
VALLEY COUNTY
SCALE 1" = 100' MAP COMPLETED

FR 17-1(1)3 SHT 12 OF 16

STATE OF MONTANA	PROJECT NO.	SHEET NO.	TOTAL SHEETS
	FR-17-1(1)3	13	16

OWNERSHIPS

PARCEL	NAME	ADDRESS	TOTAL AREA	GROSS R/W AREA	R.T.W. AREA	AREA TO BE ACQUIRED	REMAINDER LEFT	REMAINDER RIGHT	CONST. PERMIT AREA
17	Full Gospel Bus. Fellowship Int.	% Gerald Archambeault							0.15 AC.
		Nashua, Mt.							
18	Mary Rowe		(SEE SHEET #14)						

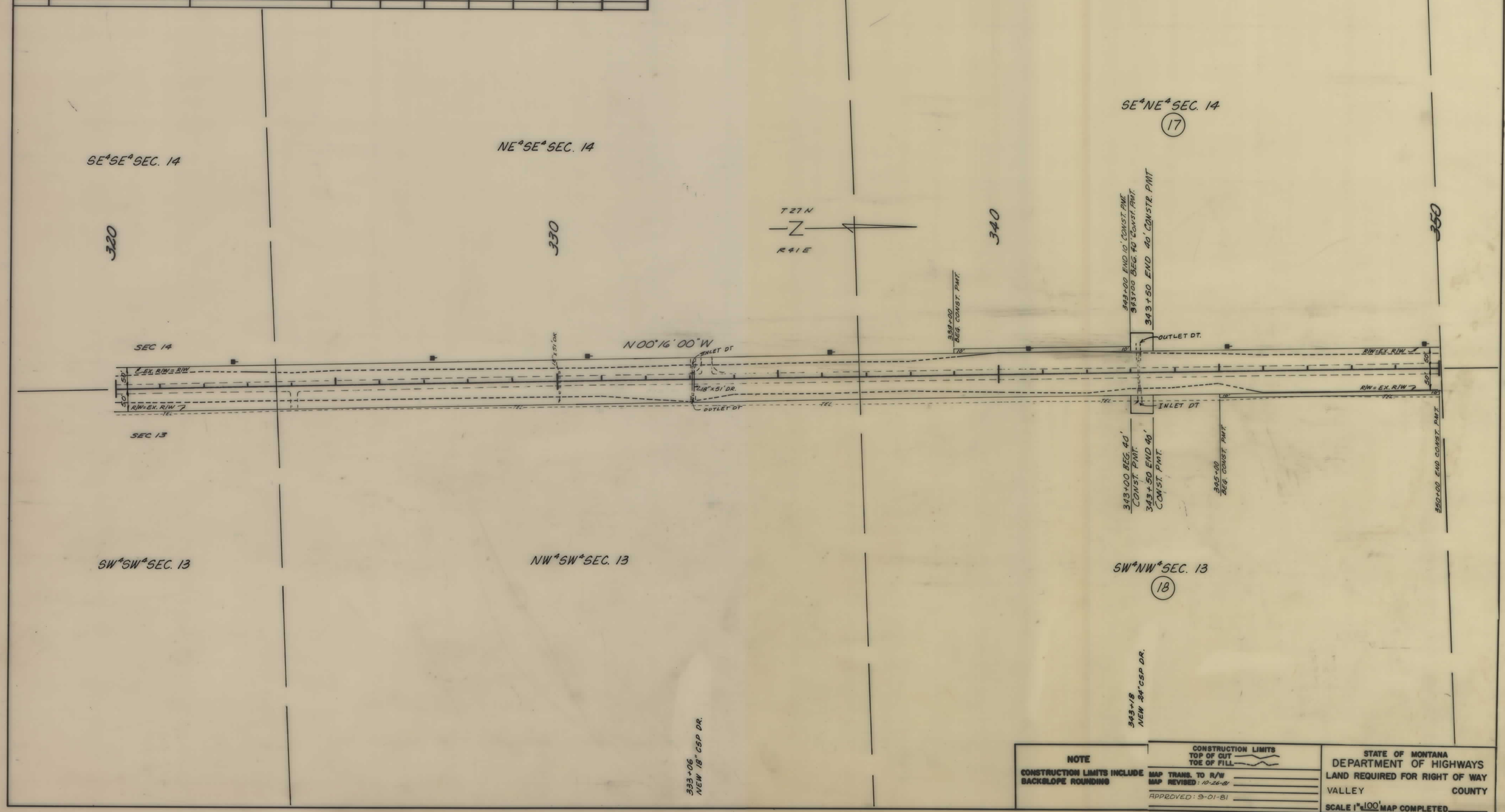

NOTE

CONSTRUCTION LIMITS INCLUDE BACKSLOPE ROUNDING

CONSTRUCTION LIMITS
TOP OF CUT
TOE OF FILL

MAP TRANS. TO R/W
MAP REVISED: 10-26-81
APPROVED: 9-01-81

STATE OF MONTANA
DEPARTMENT OF HIGHWAYS
LAND REQUIRED FOR RIGHT OF WAY
VALLEY COUNTY
SCALE 1" = 100' MAP COMPLETED

FR 17-1(1)3 SHT 13 OF 16

STATE OF MONTANA	PROJECT NO.	SHEET NO.	TOTAL SHEETS
	FR-17-1(1)3	14	16

OWNERSHIPS

PARCEL	NAME	ADDRESS	TOTAL AREA	GROSS R/W AREA	P.T.W. AREA	AREA TO BE ACQUIRED	REMAINDER LEFT	REMAINDER RIGHT	CONST. PERM AREA	CONST. EASE. AREA
19	Philip Boerschinger	Nashua, Mt.							3,000 Sq. Ft.	
20	Betty S. Sanders								0.10 AC.	
	Contract to purchase to									
	Kenneth C. & Leslee S. Abern									
18	Mary Rawe								0.18 AC.	
	Trustee - First Security Bank									
15 & 19	Philip Boerschinger								5,000 Sq. Ft.	

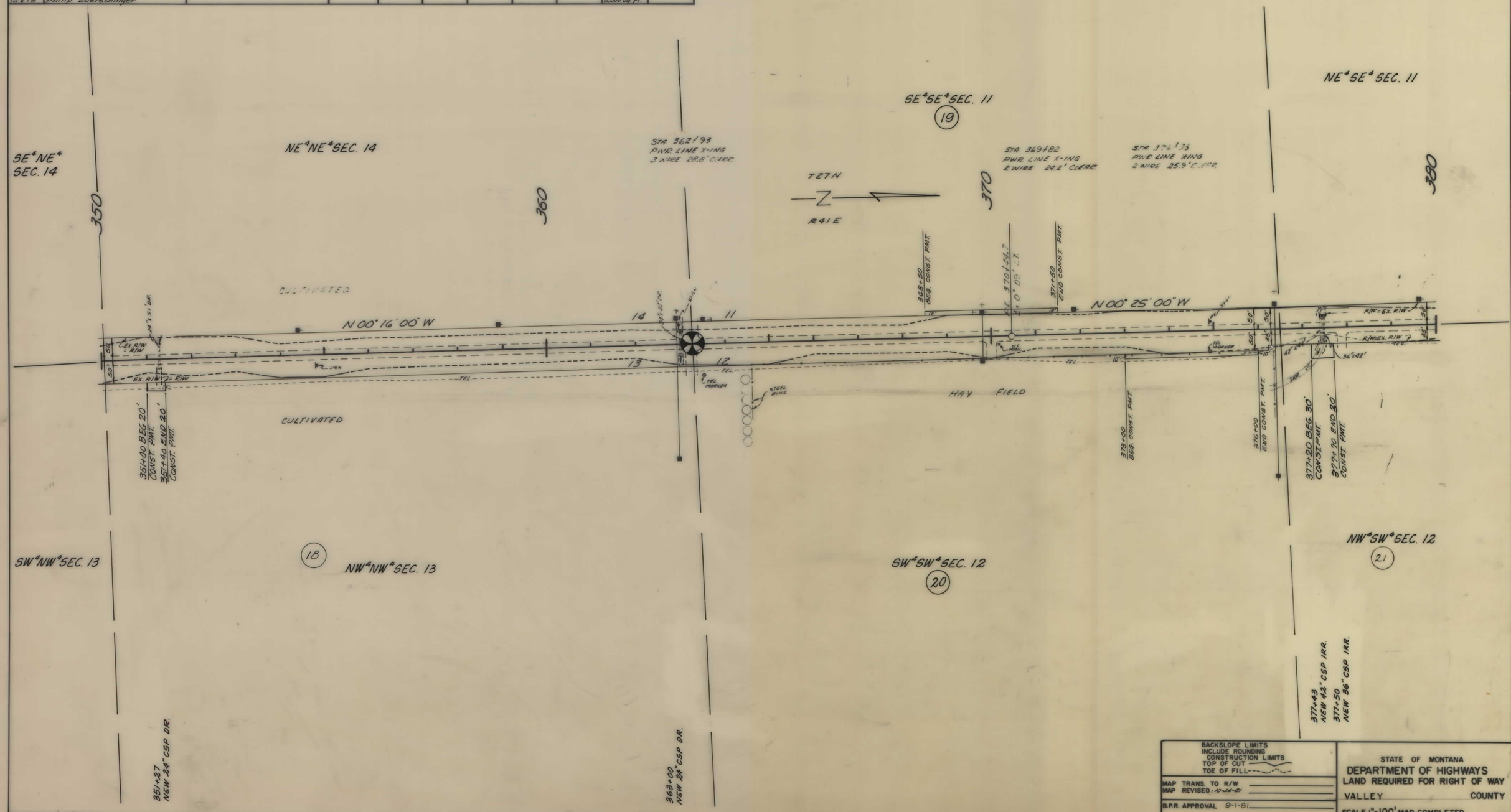

BACKSLOPE LIMITS
INCLUDE ROUNDING
CONSTRUCTION LIMITS
TOP OF CUT
TOE OF FILL

MAP TRANS. TO R/W
MAP REVISED: 10-26-81

B.P.R. APPROVAL 9-1-81

STATE OF MONTANA
DEPARTMENT OF HIGHWAYS
LAND REQUIRED FOR RIGHT OF WAY

VALLEY COUNTY

SCALE 1" = 100' MAP COMPLETED

FR 17-1(1)3 SHT 14 OF 16

STATE OF MONTANA	PROJECT NO.	SHEET NO.	TOTAL SHEETS
	FR-17-1(13	15	16

OWNERSHIPS

PARCEL	NAME	ADDRESS	TOTAL AREA	GROSS R/W AREA	R.T.W. AREA	AREA TO BE ACQUIRED	REMAINDER LEFT	REMAINDER RIGHT	CONST. PERMIT AREA
21	Minnie A. Nicol	Nashua, Mt.	320						0.20 AC.
	% John H. & Icram I. Bellon								

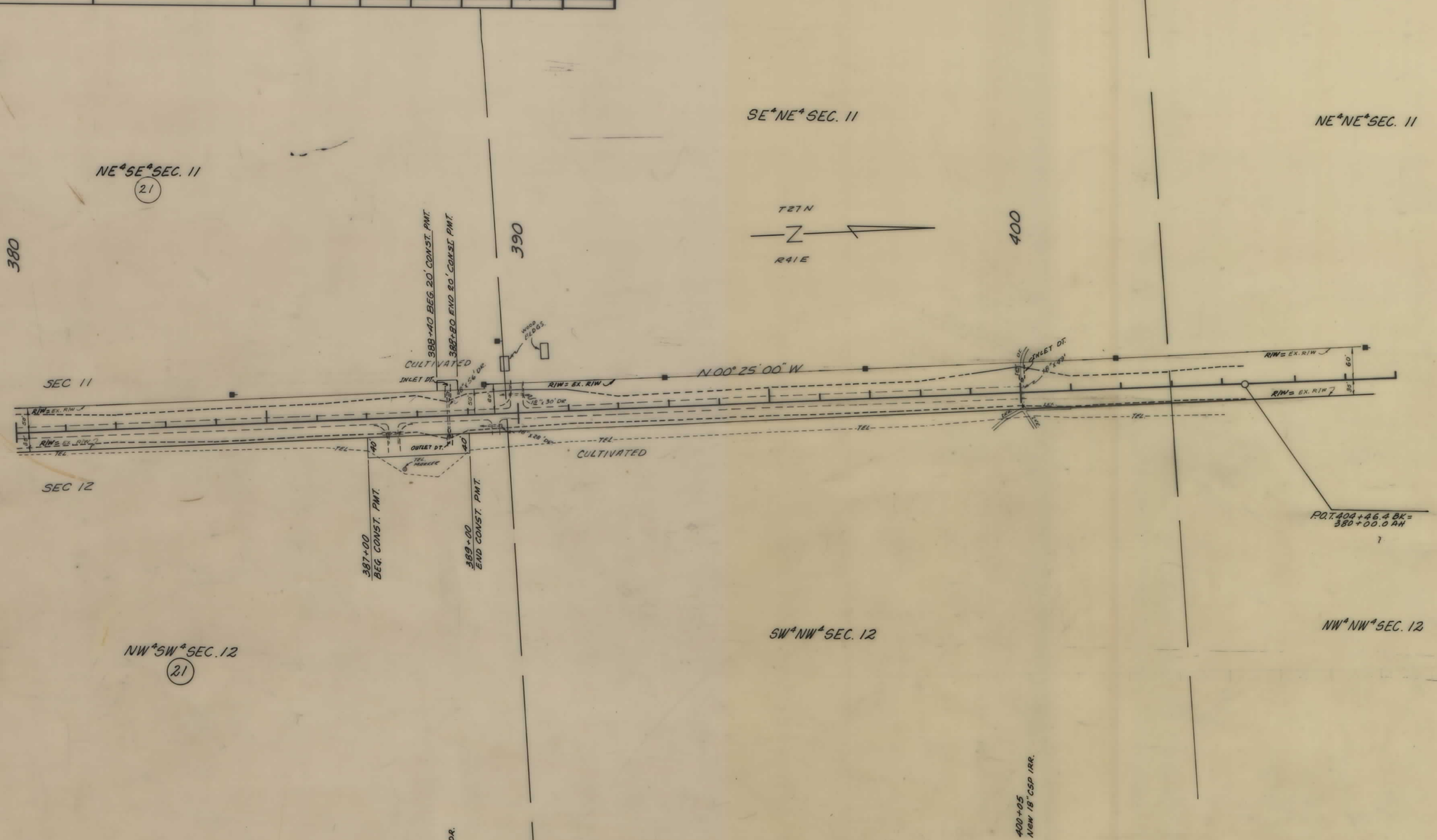

NOTE

CONSTRUCTION LIMITS INCLUDE BACKSLOPE ROUNDING

CONSTRUCTION LIMITS
TOP OF CUT
TOE OF FILL

MAP TRANS. TO R/W
MAP REVISED: 10-26-81

APPROVED: 9-01-81

STATE OF MONTANA
DEPARTMENT OF HIGHWAYS
LAND REQUIRED FOR RIGHT OF WAY

VALLEY COUNTY

SCALE 1" = 100' MAP COMPLETED

FR 17-1(13 SHT 15 OF 16

STATE OF MONTANA	PROJECT NO.	SHEET NO.	TOTAL SHEETS
	FR 17-1 (1) 3	16	16

OWNERSHIPS

PARCEL	NAME	ADDRESS	TOTAL AREA	GROSS R/W AREA	P. T. W. AREA	AREA TO BE ACQUIRED	REMAINDER LEFT	REMAINDER RIGHT	CONST. PERMIT AREA
22	George Nicol	Nashua, Montana							1.34

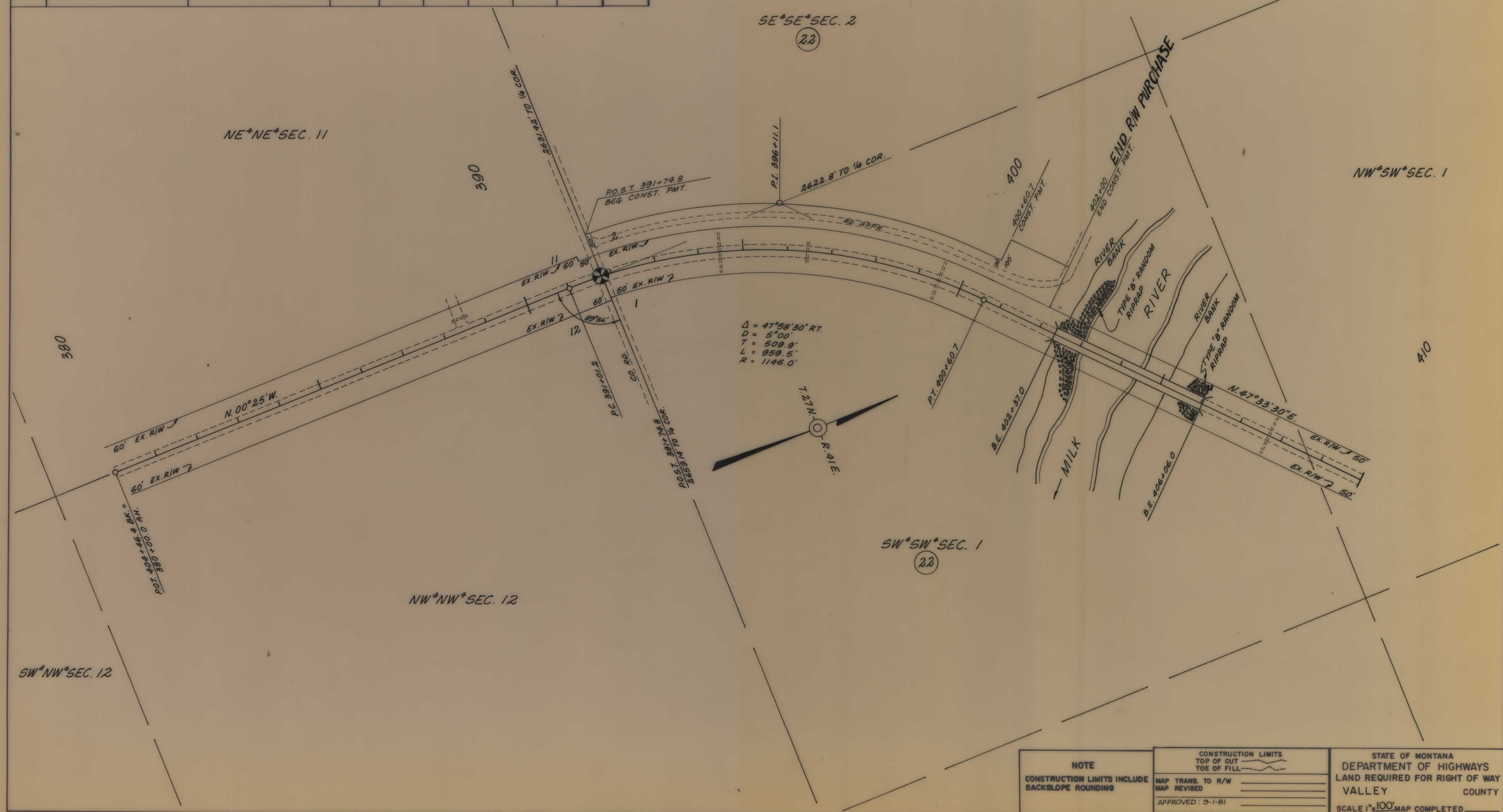

NOTE

CONSTRUCTION LIMITS INCLUDE BACKSLOPE ROUNDING

CONSTRUCTION LIMITS
TOP OF CUT
TOE OF FILL

MAP TRANS. TO R/W
MAP REVISED

APPROVED: 9-1-81

STATE OF MONTANA
DEPARTMENT OF HIGHWAYS
LAND REQUIRED FOR RIGHT OF WAY
VALLEY COUNTY
SCALE 1" = 100' MAP COMPLETED

FR 17-1(1)3 SHT 16 OF 16