PLANS
NOT
TO
SCALE

STATE	PROJECT NUMBER	SHEET NO.	TOTAL SHEETS
MONT.	RF-13-1(5)	1	20

NORRIS HILL

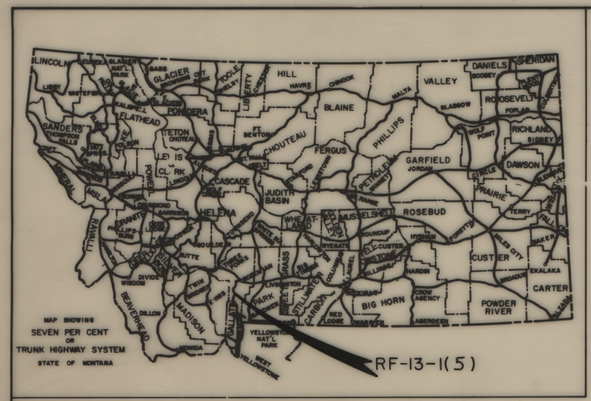

STATE OF MONTANA

DEPARTMENT OF HIGHWAYS

RIGHT OF WAY PLAN OF

FEDERAL AID PROJECT NO. RF13-1 CONST. (5)R/W

NORRIS HILL

9.871 MILES

CONVENTIONAL SIGNS

RIGHT OF WAY LINE
CENTERLINE (℄) OR PROJECTED LINE
STK'D. CENTERLINE
PARCEL NUMBER
OWNERSHIP BOUNDARY
R/W USE EXISTING R/W LT. OR RT.
PRESENT TRAVELED WAY (P.T.W.)
R/W LINE FENCED
RAILROAD R/W
CONSTRUCTION LIMITS CUT FILL
FENCE LINE
CONTROL OF ACCESS WITH FENCE
CONTROL OF ACCESS WITHOUT FENCE
GATE IN FENCE
CATTLE GUARD=24'
STATE & NATIONAL BORDER LINES
CITY OR TOWN LIMITS LINE
COUNTY LINE
RESERVATION LINE
TOWNSHIP & SECTION LINE
1/2 SECTION LINE
1/4 SECTION LINE
SECTION CORNER FOUND UNFOUND
1/4 SECTION COR.
1/16 SECTION COR.
CENTER OF SECTION
TELEPHONE OR TELEGRAPH POLES IN PLACE
POWER POLES IN PLACE
TEL. OR TEL. OR POWER POLES TO BE MOVED
NEW PIPES
OLD PIPES IN PLACE
OUTLET DITCH
INLET DITCH
DITCHES
CHANNEL CHANGES CH. CH.
BRIDGE
RAILROADS

BASIS OF BEARINGS
SOLAR OBSERVATION

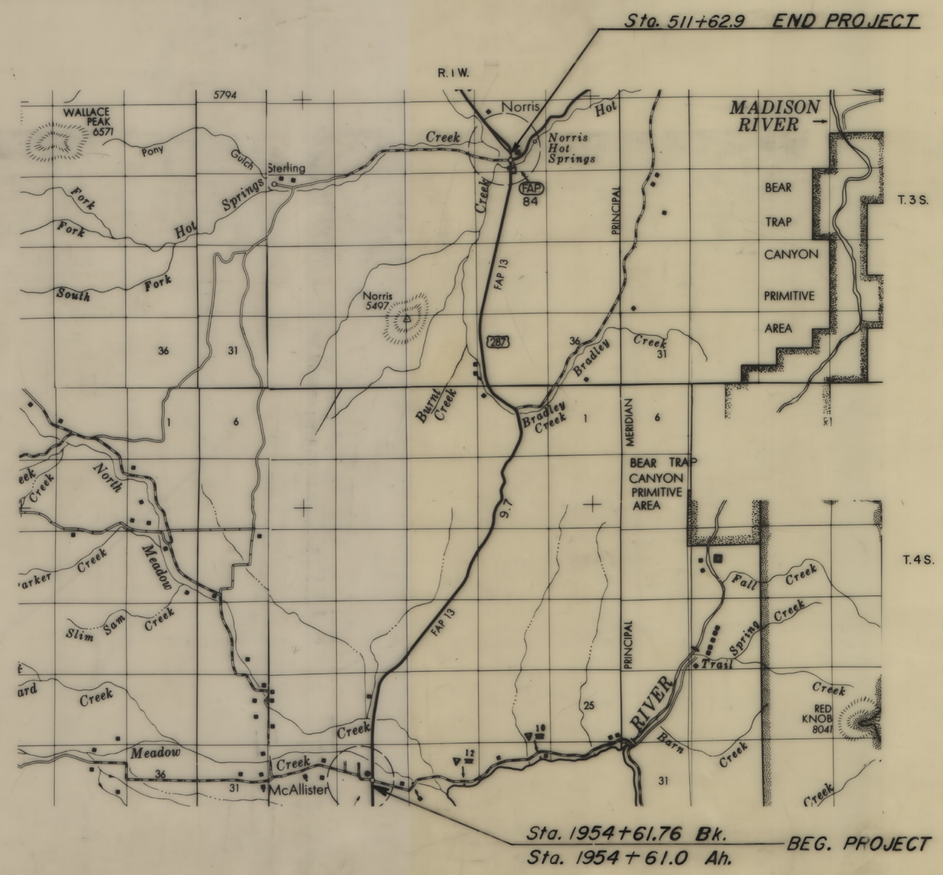

INDEX

PARCEL NO.	OWNERSHIPS	SHEET NO.
1	ROLLAND C. HEBEL	3
2	THOMAS J. & DIANA M. WILSON	3,4
3	WAYNE H. & C. S. JOHNSON	3
4&6	CHARLES E. & DORIS RIDGWAY	3,4,5,6
5	SANDRA C. McCUNE	5,6
7	STATE OF MONTANA	6,7,8
8&10	RICE RANCHES INC.	8,9,11,12
9	BLM	9,10,11
11	BLM	13
12	GLORIA E. BARONE & RAY C. EASTER	13,14
13	BLM	14,15
14	GLADYS GAYLE JACKSON	15,16,17
15	MONTANA STATE UNIVERSITY	17,18
16	ANTHONY & VIVIAN D. DEGEL	19,20
17	ROBERT J. RENOLDS	19,20
18	L.E. & MARY LEWIS	20
19	WILMA D. ROWE	20
20	DELETED	20
1.1	WAYNE A. AND C.S. JOHNSON	3
21	DELETED	20
22	JOHN & ALICE WILLIS	20
24	DELETED	20
25	DELETED	20
23	DELETED	20
4A & 6A	DELETED	3,4,6
16A	1st INTERSTATE BANK OF BILLINGS	19,20
19A	BARBARA D. TUSS	20

RELATED PROJECTS

ASSOCIATED PROJECT AGREEMENT NUMBERS
RF-13-1(4) FE

MAP REVISED - 6-27-80, 12-10-80
1-30-87, 2-27-87,
4-28-81

STATE OF MONTANA
DEPARTMENT OF HIGHWAYS

APPROVED: Dec. 20, 1979

DIRECTOR OF HIGHWAYS
BY
ADMINISTRATOR
ENGINEERING DIVISION

MONTANA PROFESSIONAL ENGINEER & LAND SURVEYOR
JACK R. BECKERT
205 ES
REGISTERED

U.S. DEPARTMENT OF TRANSPORTATION
FEDERAL HIGHWAY ADMINISTRATION
2-28-80

APPROVED:

DIVISION ENGINEER DATE

RF 13-1(5)56 SHT 1 OF 20

STATE	PROJECT NUMBER	SHEET	TOTAL SHEETS
MONT.	RF13-1(5)	2	20

NORRIS HILL

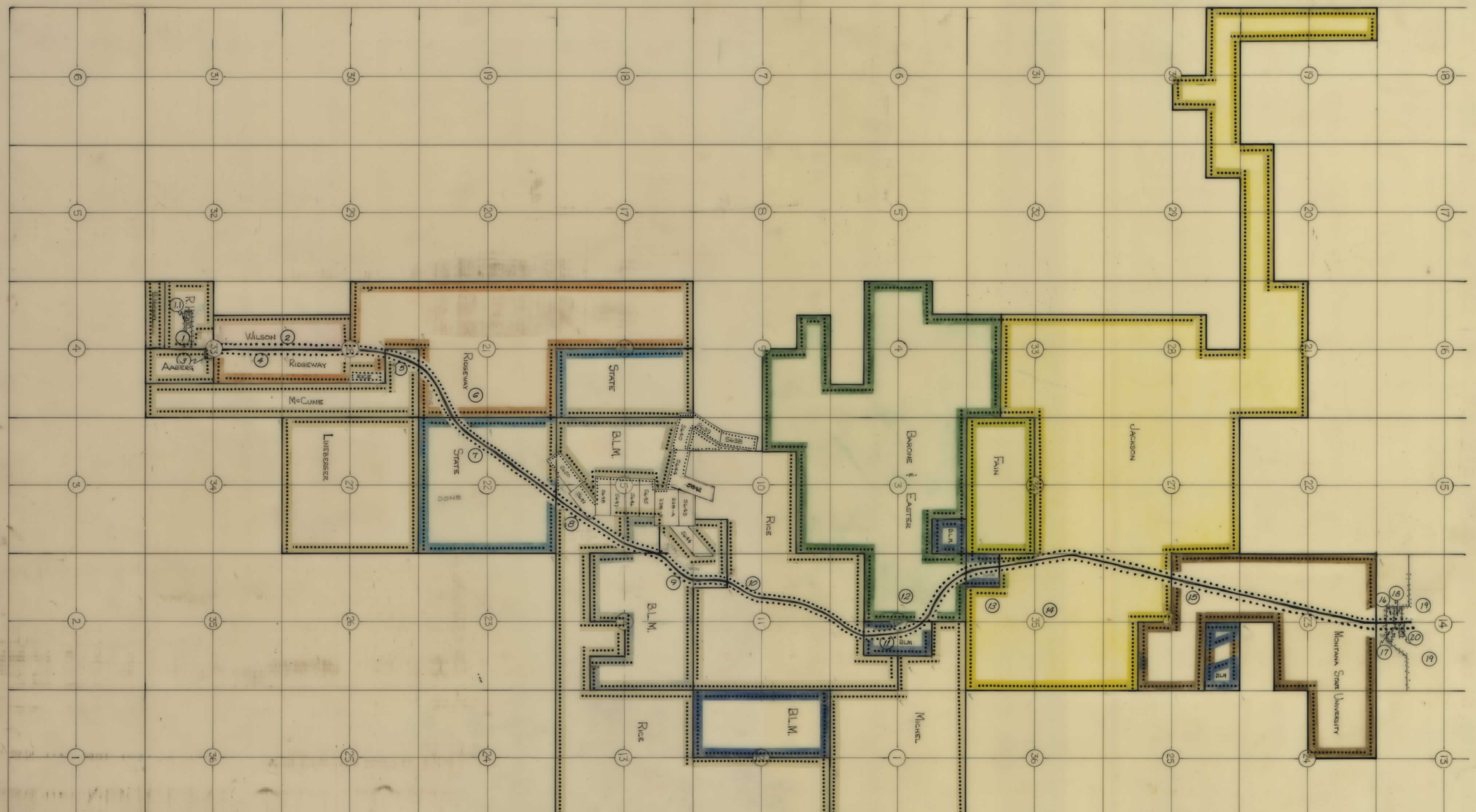

MAP TRANS. TO R/W 12-20-79
MAP REVISED-6-27,80.
FHWA APPROVAL 2-28-80

RF-13-1(5)86 SH 2 OF 20

STATE	PROJECT NUMBER	SHEET NO.	TOTAL SHEETS
MONT.	RF 13-1(5)	3	20

NORRIS HILL

OWNERSHIPS

PARCEL	NAME	ADDRESS	TOTAL AREA	GROSS R/W AREA	P.T.W. AREA	AREA TO BE ACQUIRED	REMAINDER LEFT	REMAINDER RIGHT	CONST. PERMIT AREA
1	ROLLAND C. HEBEL	McALLISTER MONTANA		1.00 AC	0.91 AC	0.09 AC			
2	T.J. & D.M. WILSON	McALLISTER MONTANA		15.51 AC	9.82 AC	5.69 AC			
3	WAYNE A. & C.S. JOHNSON	McALLISTER MONTANA							0.04 A.C.
1.1	WAYNE A. & C.S. JOHNSON	BOX 91 " "		0.31 AC		0.31 AC.			
4A	DELETED								

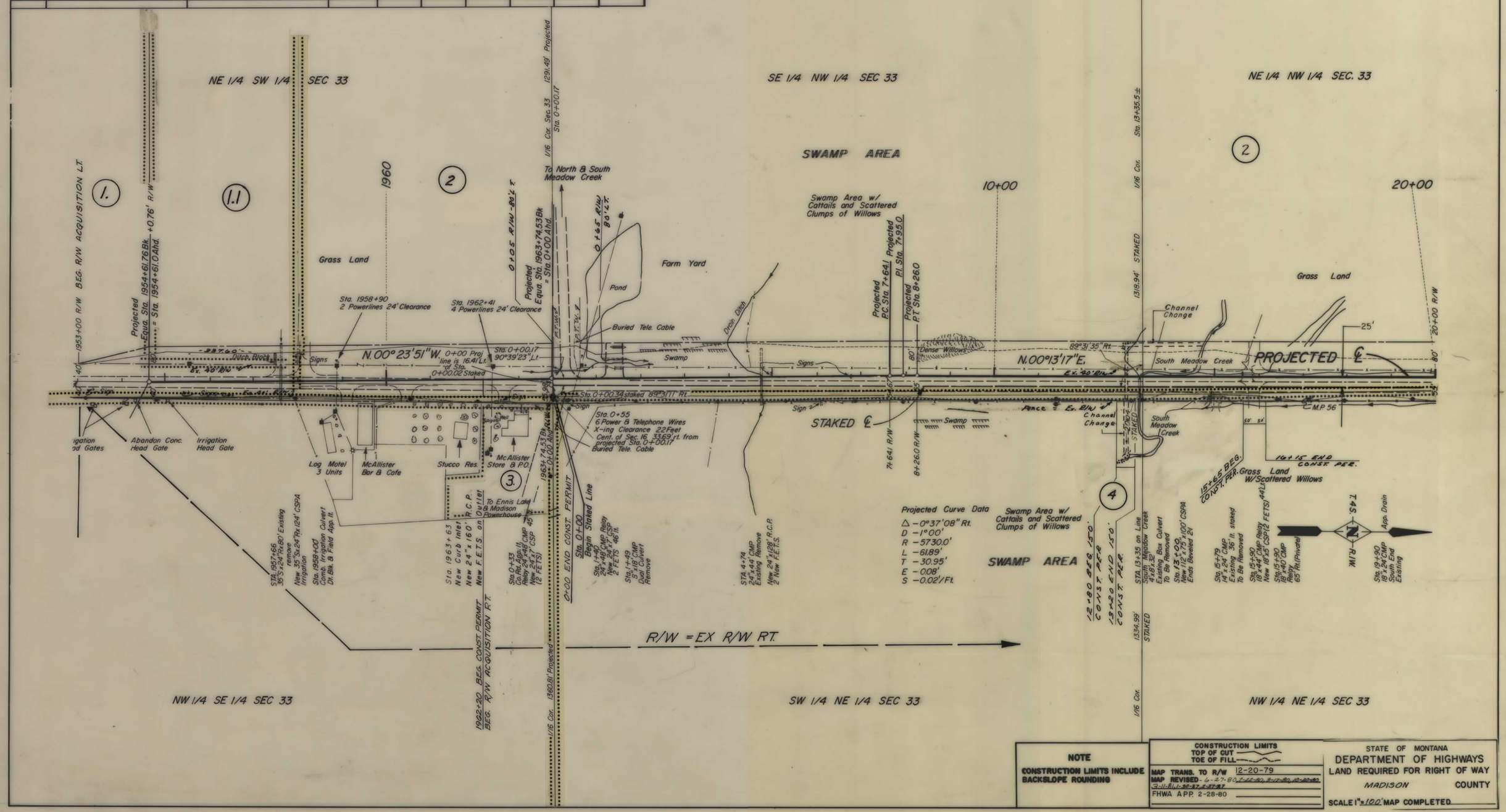

NOTE

CONSTRUCTION LIMITS INCLUDE BACKSLOPE ROUNDING

CONSTRUCTION LIMITS
TOP OF CUT
TOE OF FILL

MAP TRANS. TO R/W 12-20-79
MAP REVISED - 6-27-80, 7-22-80, 8-12-80, 10-20-80, 3-11-81, 1-30-87, 4-27-87
FHWA APP. 2-28-80

STATE OF MONTANA
DEPARTMENT OF HIGHWAYS
LAND REQUIRED FOR RIGHT OF WAY
MADISON COUNTY

SCALE 1" = 100' MAP COMPLETED

RF 13-1(5)56 SHT 3 OF 20

STATE	PROJECT NUMBER	SHEET NO.	TOTAL SHEETS
MONT.	RF 13-1(5)	4	20

NORRIS HILL

OWNERSHIPS

PARCEL	NAME	ADDRESS	TOTAL AREA	GROSS R/W AREA	P. T. W. AREA	AREA TO BE ACQUIRED	REMAINDER LEFT	REMAINDER RIGHT	CONST. PERMIT AREA
2	T. J. & D. M. WILSON	McALLISTER MONTANA		15.51 AC.	9.82 AC.	5.69 AC.			
4	CHARLES E. & DORIS RIDGWAY	% MEADOW SPRINGS RANCH							
		RANDY McGUINESS – McALLISTER							
		MONTANA		14.93 AC.	9.03 AC.	5.90 AC.			2.72 AC.
4A	DELETED								
4B	CHARLES E. & DORIS RIDGWAY								0.72 AC.

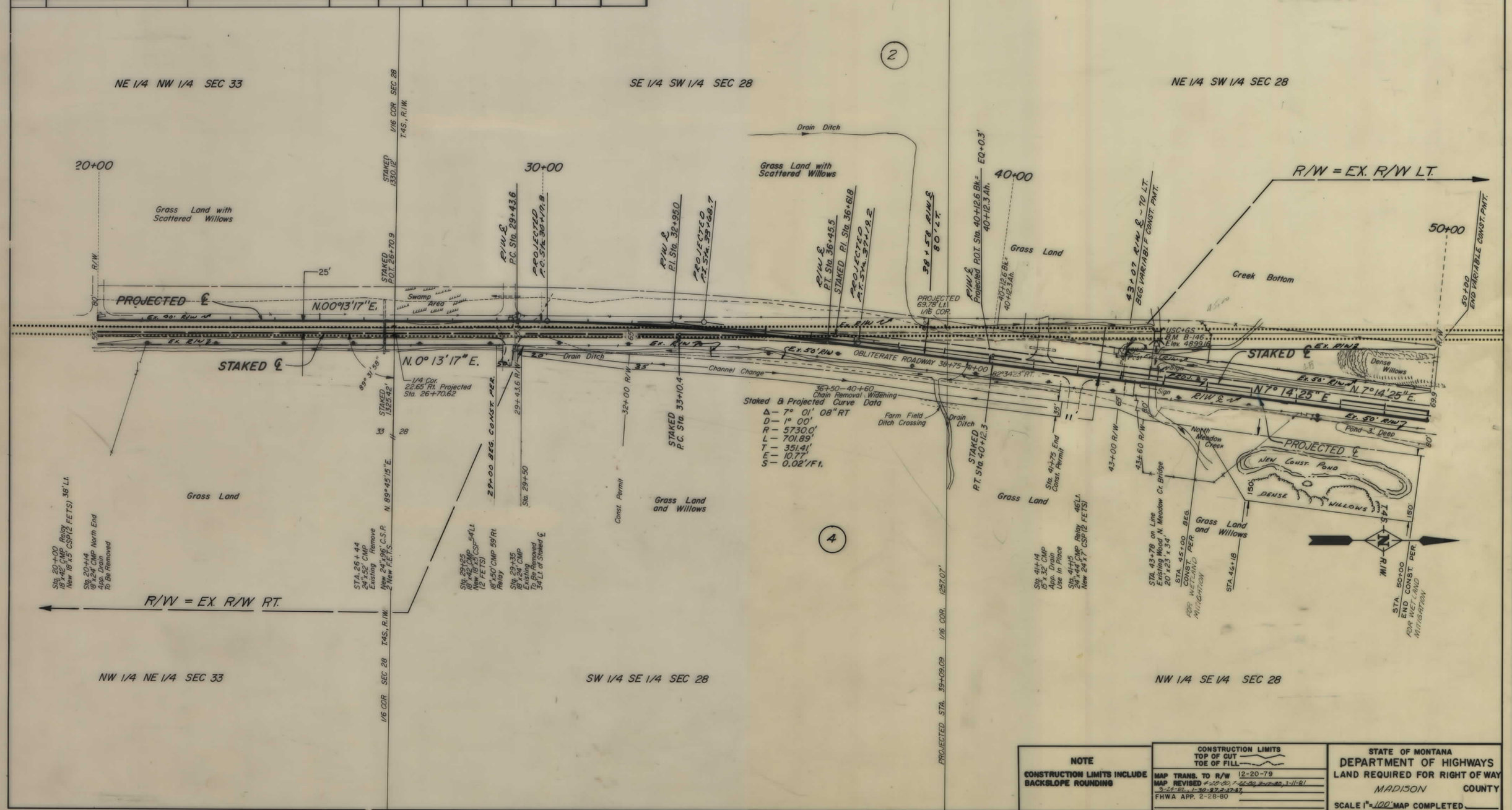

NOTE

CONSTRUCTION LIMITS INCLUDE BACKSLOPE ROUNDING

CONSTRUCTION LIMITS
TOP OF CUT
TOE OF FILL

MAP TRANS. TO R/W 12-20-79
MAP REVISED 4-28-80, 7-22-80, 2-12-80, 1-11-81, 5-24-81, 1-30-87, 2-12-87
FHWA APP. 2-28-80

STATE OF MONTANA
DEPARTMENT OF HIGHWAYS
LAND REQUIRED FOR RIGHT OF WAY
MADISON COUNTY
SCALE 1" = 100' MAP COMPLETED

RF 13-1(5)56 SHT 4 OF 20

STATE	PROJECT NUMBER	SHEET NO.	TOTAL SHEETS
MONT.	RF13-1(5)	5	20

NORRIS HILL

OWNERSHIPS

PARCEL	NAME	ADDRESS	TOTAL AREA	GROSS R/W AREA	P.T.W. AREA	AREA TO BE ACQUIRED	REMAINDER LEFT	REMAINDER RIGHT	CONST. PERM AREA	CONST. EASE AREA
4	CHARLES IE. & DORIS RIDGWAY	c/o MEADOW SPRINGS RANCH, RANDY								
		McGUINESS - McALLISTER, MONT.		14.93AC.	9.03AC.	5.90AC.			2.72AC	
5	SANDRA C. McCUNE	P/o BOX 676 LIVINGSTON, MONT.		11.81AC.	4.94AC.	6.87AC.				

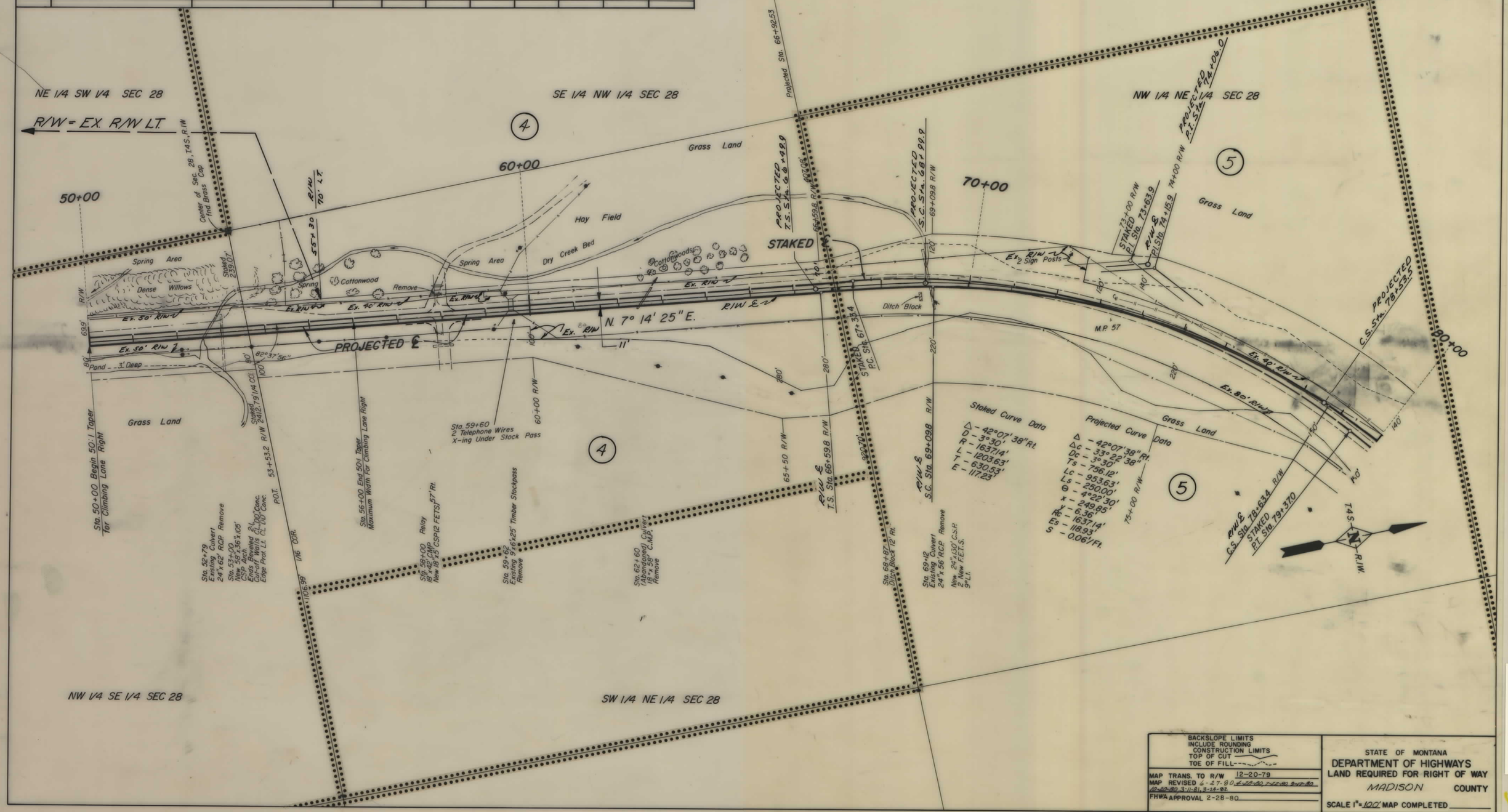

BACKSLOPE LIMITS INCLUDE ROUNDING
CONSTRUCTION LIMITS
TOP OF CUT
TOE OF FILL

MAP TRANS. TO R/W 12-20-79
MAP REVISED 6-27-80, 4-28-80, 7-22-80, 9-17-80, 10-20-80, 3-11-81, 3-24-82
FHWA APPROVAL 2-28-80

STATE OF MONTANA
DEPARTMENT OF HIGHWAYS
LAND REQUIRED FOR RIGHT OF WAY
MADISON COUNTY
SCALE 1" = 100' MAP COMPLETED

RF 13-1(5)56 SHT 5 OF 20

STATE	PROJECT NUMBER	SHEET NO	SHEET TOTAL
MONT.	RF 13-1(5)	6	20

NORRIS HILL

OWNERSHIPS

PARCEL	NAME	ADDRESS	TOTAL AREA	GROSS R/W AREA	P.T.W. AREA	AREA TO BE ACQUIRED	REMAINDER LEFT	REMAINDER RIGHT	CONST. PERM. AREA	EASEMENT AREA
5	SANDRA McCURE	% BOX G76 LIVINGSTON, MONT.		11.81 AC	4.94 AC	6.87 AC.				
6	CHARLES E. & DORIS RIDGWAY	% MEADOW SPRINGS RANCHES								*
		RANDY McGUINESS, McALLISTER								
		MONTANA		10.55 AC	7.08 AC.	3.47 AC.				
4&6	" "			25.48 AC	16.11 AC.	9.37 AC.				
7	STATE OF MONTANA		240 AC	21.34 AC	11.60 AC.	9.74 AC.	93.83 AC.	124.83 AC.		
4A & 6A	DELETED									

* EASEMENT FOR & ACCESS TO SNOW FENCE (SEE R/W AGREEMENT)

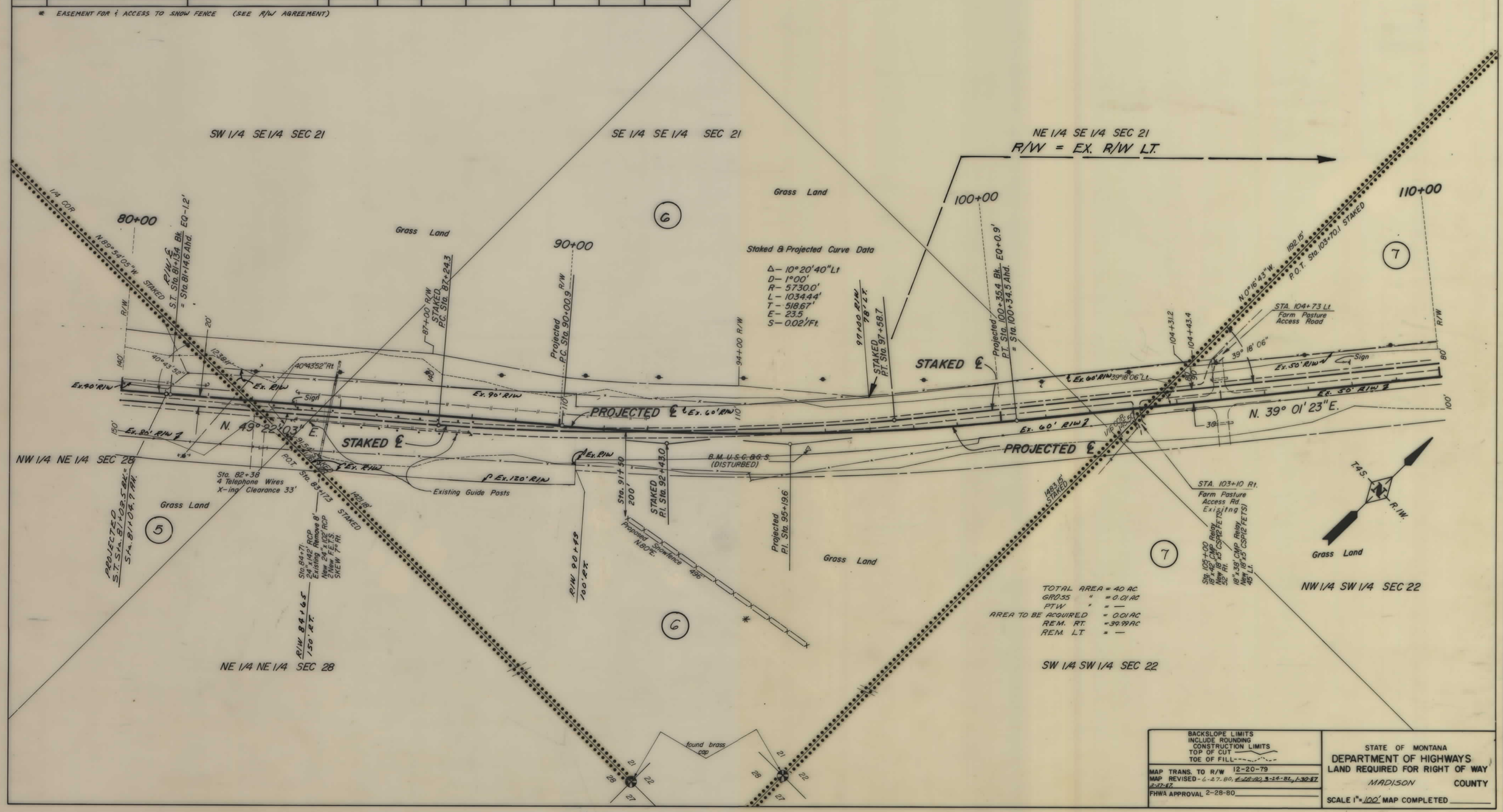

BACKSLOPE LIMITS
INCLUDE ROUNDING
CONSTRUCTION LIMITS
TOP OF CUT
TOE OF FILL

MAP TRANS. TO R/W 12-20-79
MAP REVISED - 6-27-80, 2-28-82, 3-24-82, 1-30-87, 2-27-87
FHWA APPROVAL 2-28-80

STATE OF MONTANA
DEPARTMENT OF HIGHWAYS
LAND REQUIRED FOR RIGHT OF WAY
MADISON COUNTY
SCALE 1" = 100' MAP COMPLETED

RF 13-1(5)56 SHT 6 OF 20

STATE	PROJECT NUMBER	SHEET NO	SHEET TOTAL
MONT.	RF13-1(5)	7	20

NORRIS HILL

OWNERSHIPS

PARCEL	NAME	ADDRESS	TOTAL AREA	GROSS R/W AREA	P.T.W. AREA	AREA TO BE ACQUIRED	REMAINDER LEFT	REMAINDER RIGHT	CONST. PERM. AREA	EASEMENT AREA
7	STATE OF MONTANA		SEE	SHEET	#8					

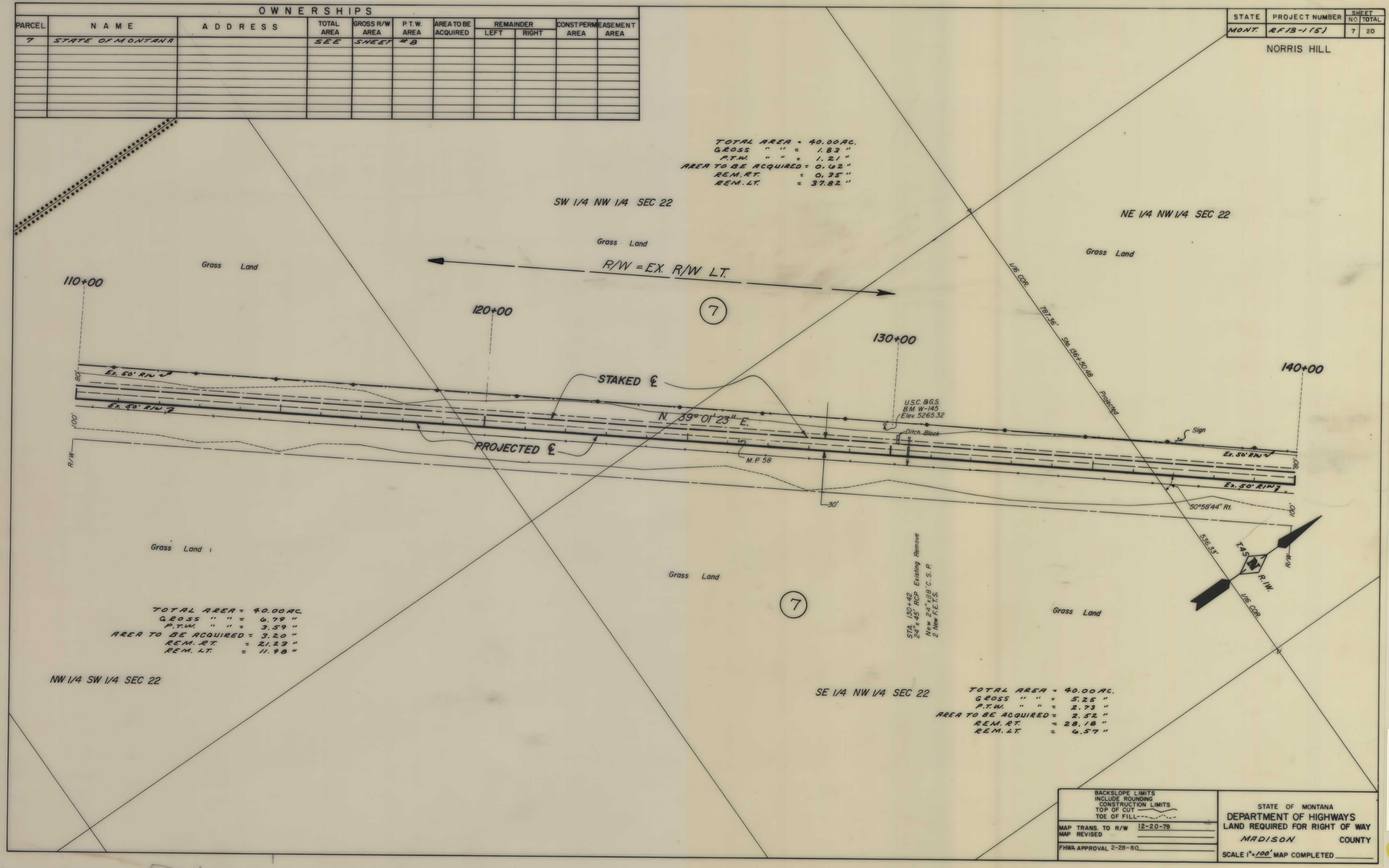

BACKSLOPE LIMITS
INCLUDE ROUNDING
CONSTRUCTION LIMITS
TOP OF CUT
TOE OF FILL

MAP TRANS. TO R/W 12-20-79
MAP REVISED

FHWA APPROVAL 2-28-80

STATE OF MONTANA
DEPARTMENT OF HIGHWAYS
LAND REQUIRED FOR RIGHT OF WAY
MADISON COUNTY

SCALE 1" = 100' MAP COMPLETED

RF 13-1(5)56 SHT 7 OF 20

STATE	PROJECT NUMBER	SHEET NO	SHEET TOTAL
MONT.	RF 13-1(5)	8	20

NORRIS HILL

OWNERSHIPS

PARCEL	NAME	ADDRESS	TOTAL AREA	GROSS R/W AREA	P.T.W. AREA	AREA TO BE ACQUIRED	REMAINDER LEFT	REMAINDER RIGHT	CONST. PERM. AREA	EASEMENT AREA
7.	STATE OF MONT.		240.0 AC.	21.34 AC.	11.60 AC.	9.74 AC.	93.83 AC.	124.83 AC.		
8.	RICE RANCHES INC.	HARRISON, MONT. 59735	SEE	SHEET	# 9					

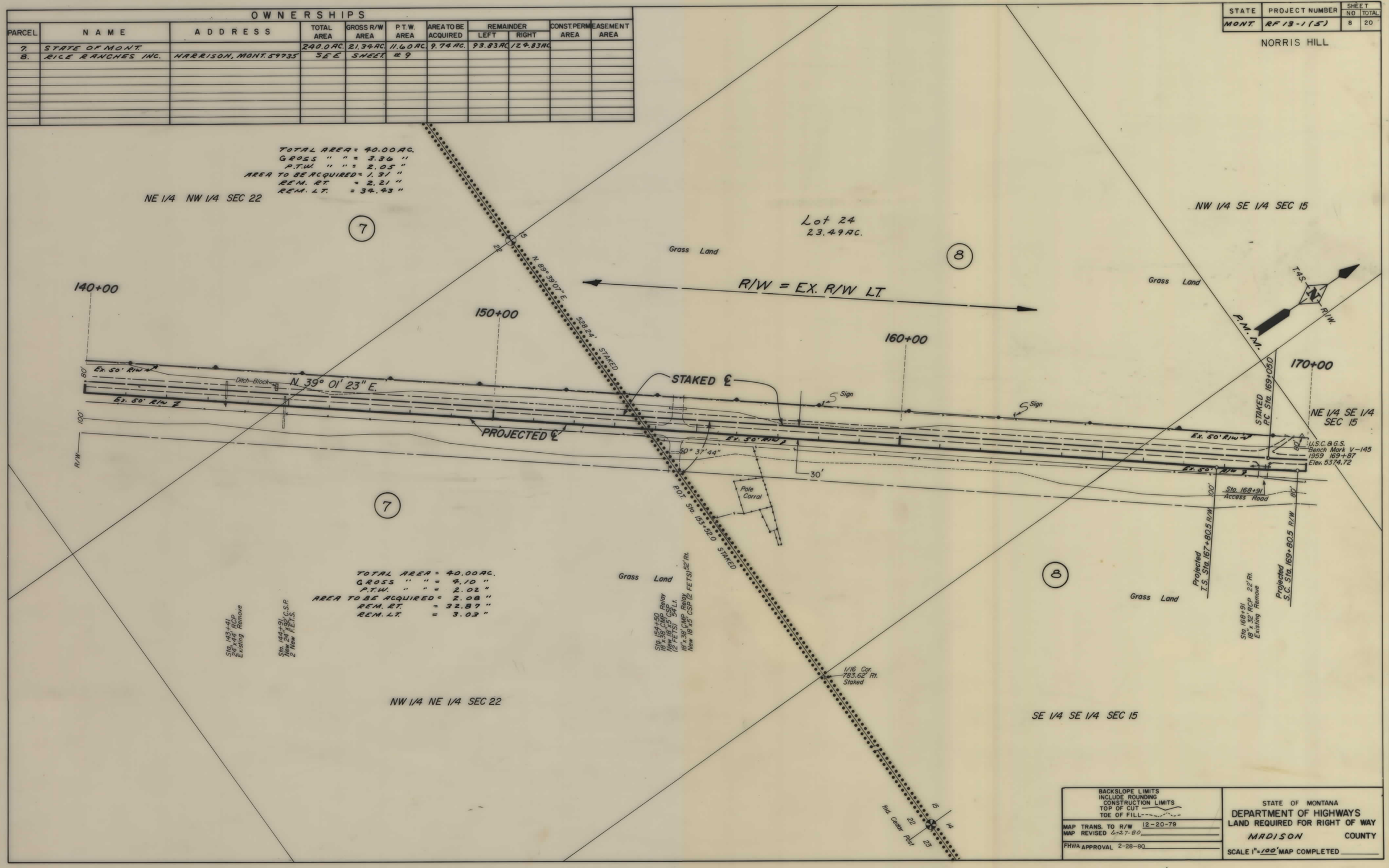

RF 13-1(5)56 SHT 8 OF 20

STATE	PROJECT NUMBER	SHEET NO	SHEET TOTAL
MONT.	RF 13-1(5)	9	20

NORRIS HILL

OWNERSHIPS

PARCEL	NAME	ADDRESS	TOTAL AREA	GROSS R/W AREA	P.T.W. AREA	AREA TO BE ACQUIRED	REMAINDER LEFT	REMAINDER RIGHT	CONST. PERM. AREA	EASEMENT AREA
8	RICE RANCHES INC.	HARRISON MONT. 59735		12.11 AC.	7.29 AC.	4.82 AC.				
9.	B.L.M.		SEE	SHEET	# 11					*

* EASEMENT FOR & ACCESS TO SNOWFENCE (SEE R/W AGREEMENT)

TOTAL AREA = 40.00 AC.
GROSS " " = 6.49 "
P.T.W. " " = 4.63 "
AREA TO BE ACQUIRED = 1.86 "
REM. RT. = 3.52 "
REM. LT. = 29.99 "

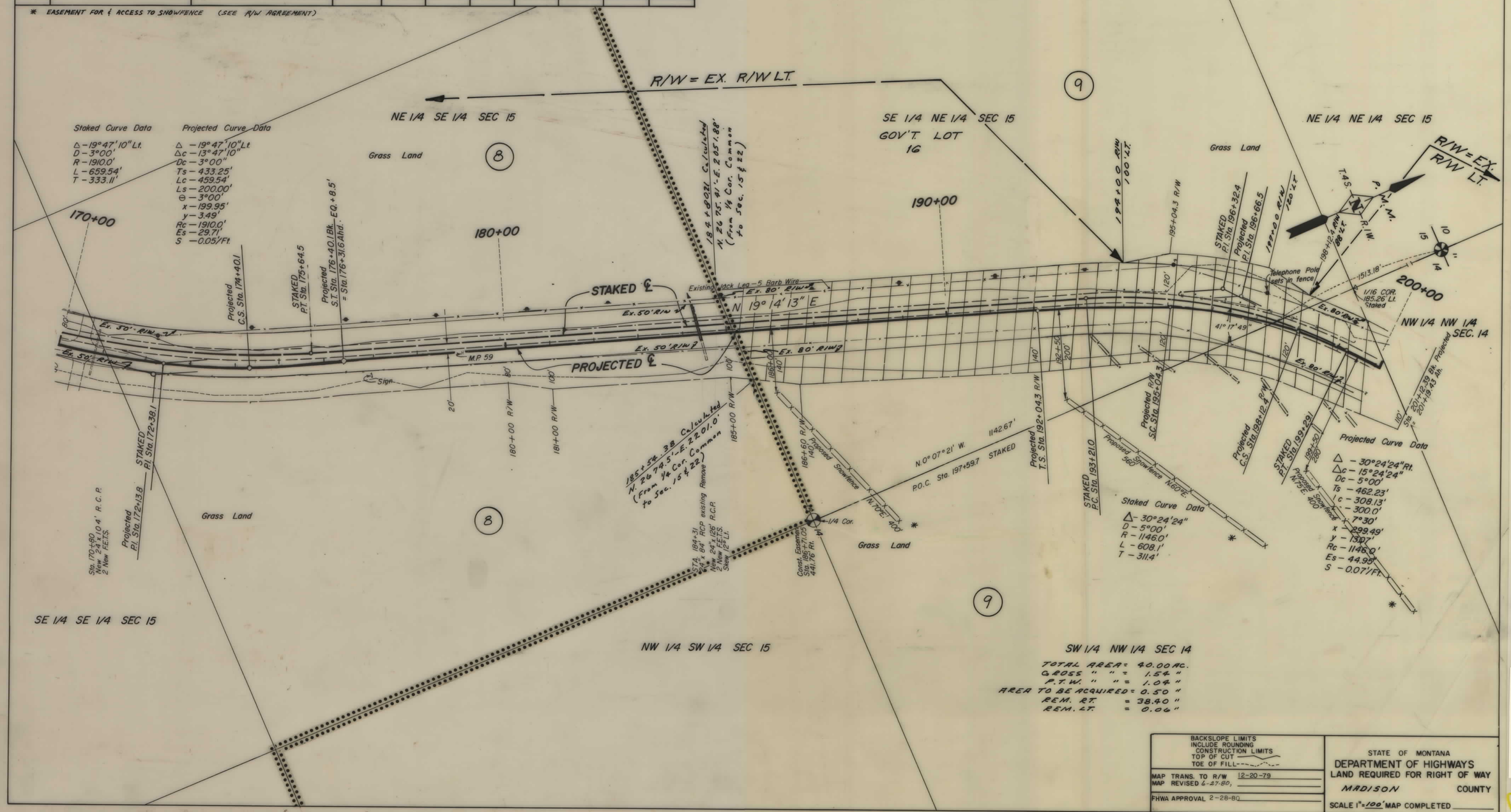

TOTAL AREA = 40.00 AC.
GROSS " " = 1.54 "
P.T.W. " " = 1.04 "
AREA TO BE ACQUIRED = 0.50 "
REM. RT. = 38.40 "
REM. LT. = 0.06 "

BACKSLOPE LIMITS
INCLUDE ROUNDING
CONSTRUCTION LIMITS
TOP OF CUT
TOE OF FILL

MAP TRANS. TO R/W 12-20-79
MAP REVISED 6-27-80,
FHWA APPROVAL 2-28-80

STATE OF MONTANA
DEPARTMENT OF HIGHWAYS
LAND REQUIRED FOR RIGHT OF WAY
MADISON COUNTY
SCALE 1" = 100' MAP COMPLETED

RF 13-1(5)56 SHT 9 OF 20

STATE	PROJECT NUMBER	SHEET NO	SHEET TOTAL
MONT.	RF 13-1(5)	10	20

NORRIS HILL

OWNERSHIPS

PARCEL	NAME	ADDRESS	TOTAL AREA	GROSS R/W AREA	P.T.W. AREA	AREA TO BE ACQUIRED	REMAINDER LEFT	REMAINDER RIGHT	CONST. PERM. AREA	EASEMENT AREA
9	B.L.M.		SEE	SHEET	NO. 11					*

* EASEMENT FOR (ACCESS TO SNOWFENCE (SEE R/W AGREEMENT)

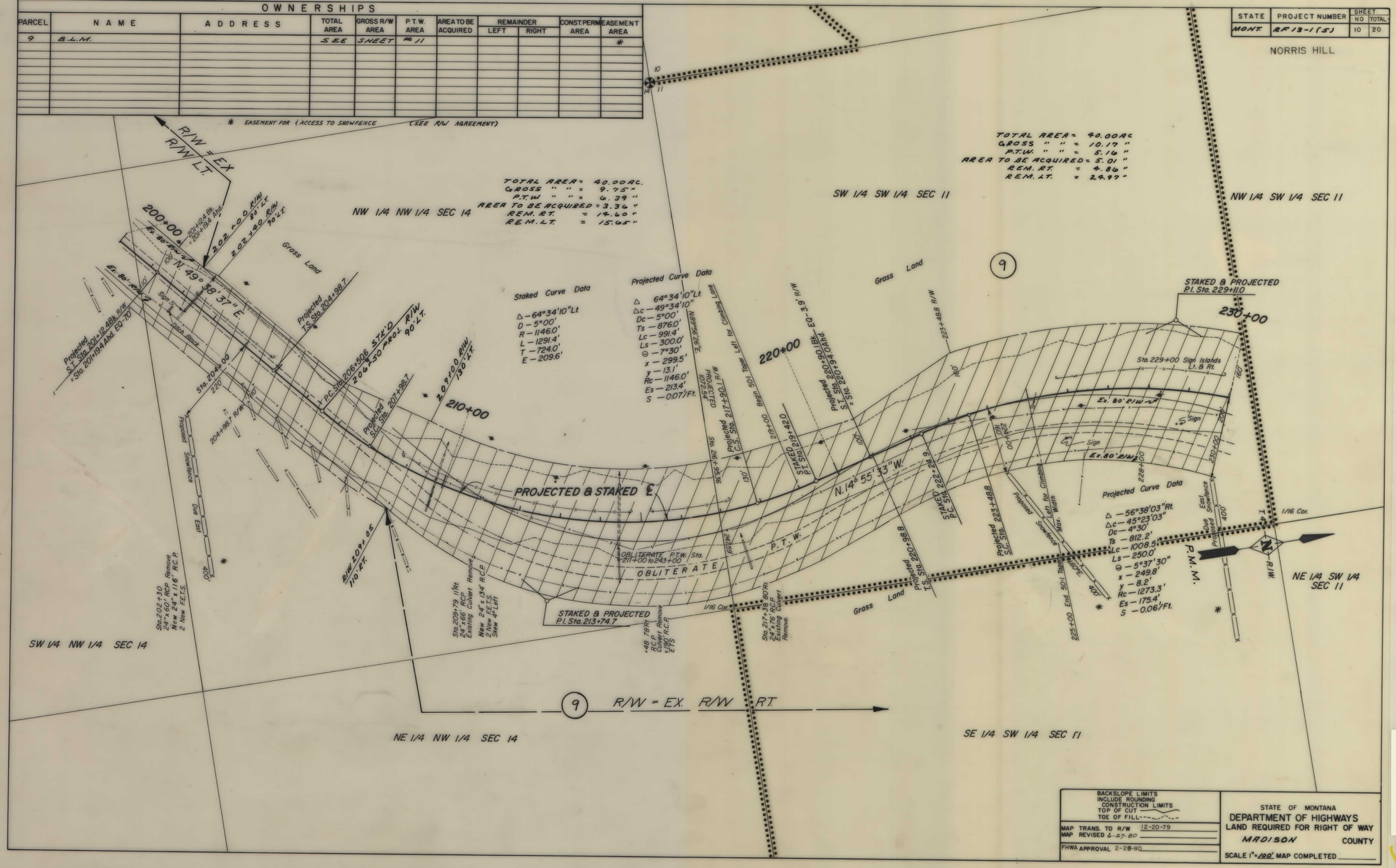

BACKSLOPE LIMITS INCLUDE ROUNDING CONSTRUCTION LIMITS TOP OF CUT TOE OF FILL	STATE OF MONTANA DEPARTMENT OF HIGHWAYS LAND REQUIRED FOR RIGHT OF WAY
MAP TRANS. TO R/W 12-20-79	MADISON COUNTY
MAP REVISED 6-27-80	
FHWA APPROVAL 2-28-80	SCALE 1" = 100' MAP COMPLETED

RF 13-1(5)56 SHT 10 OF 20

STATE	PROJECT NUMBER	SHEET NO	SHEET TOTAL
MONT.	RF13-1(5)	11	20

NORRIS HILL

OWNERSHIPS

PARCEL	NAME	ADDRESS	TOTAL AREA	GROSS R/W AREA	P.T.W. AREA	AREA TO BE ACQUIRED	REMAINDER LEFT	REMAINDER RIGHT	CONST. PERM. AREA	EASEMENT AREA
9	B.L.M.		160 AC.	27.95 AC.	17.22 AC.	10.73 AC.	70.67 AC.	61.38 AC.		22.08 AC.
10	RICE RANCHES INC.	HARRISON, MONT. 59735	SEE	SHEET	#12					*

* EASEMENT FOR & ACCESS TO SNOW FENCE (SEE R/W AGREEMENT)

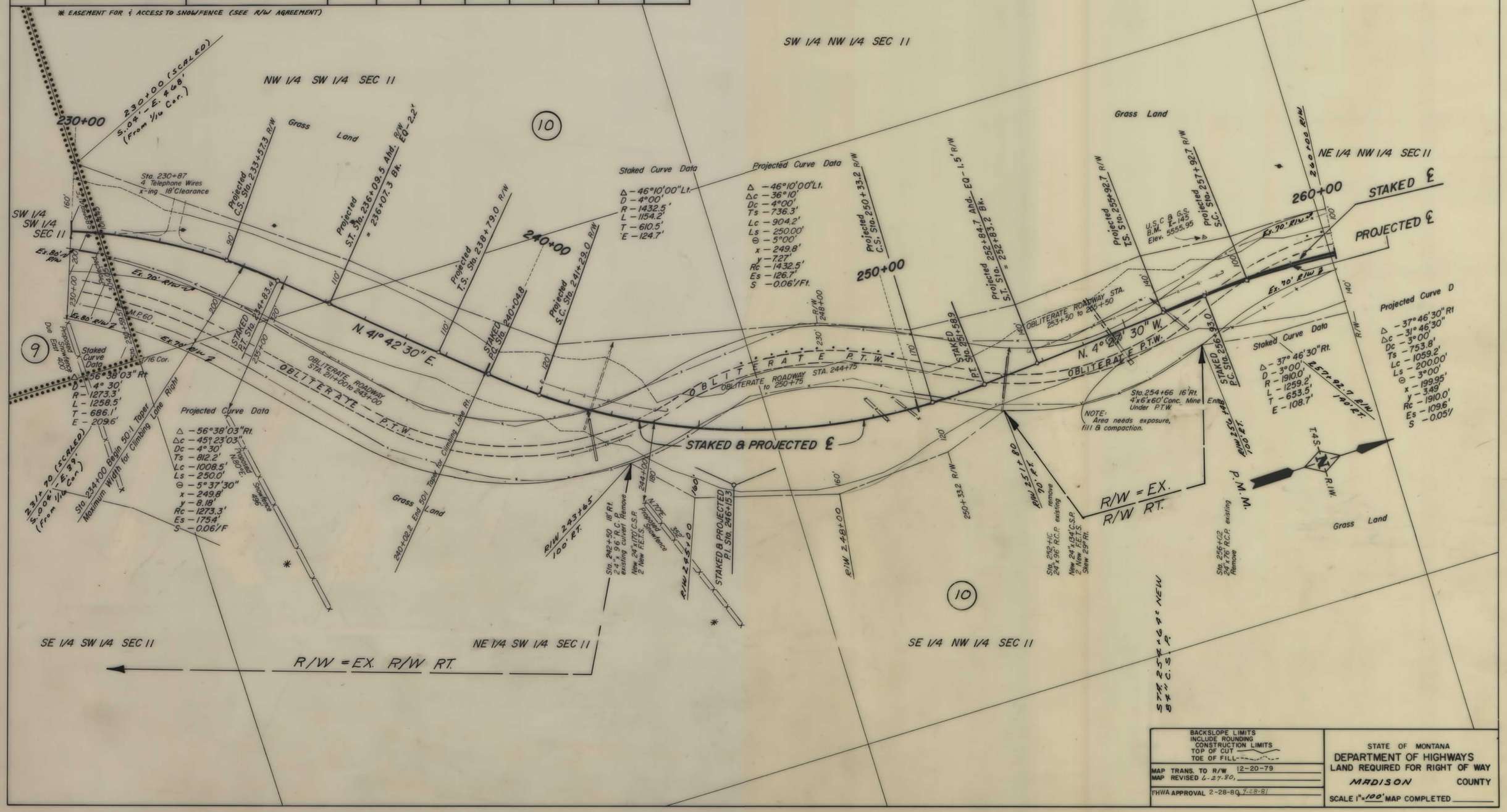

BACKSLOPE LIMITS INCLUDE ROUNDING CONSTRUCTION LIMITS TOP OF CUT TOE OF FILL	STATE OF MONTANA DEPARTMENT OF HIGHWAYS LAND REQUIRED FOR RIGHT OF WAY
MAP TRANS. TO R/W 12-20-79	MADISON COUNTY
MAP REVISED 6-27-80,	
FHWA APPROVAL 2-28-80, 7-28-81	SCALE 1"=100' MAP COMPLETED

RF 13-1(5)56 SHT 11 OF 20

STATE	PROJECT NUMBER	SHEET NO	SHEET TOTAL
MONT.	RF-13-1(5)	12	20

NORRIS HILL

OWNERSHIPS

PARCEL	NAME	ADDRESS	TOTAL AREA	GROSS R/W AREA	P.T.W. AREA	AREA TO BE ACQUIRED	REMAINDER LEFT	REMAINDER RIGHT	CONST. PERM. AREA	EASEMENT AREA
10.	RICE RANCHES INC.	HARRISON, MONT. 59735		39.85AC.	17.99AC.	21.86AC.				*

* EASEMENT FOR & ACCESS TO SNOWFENCE (SEE R/W AGREEMENT)

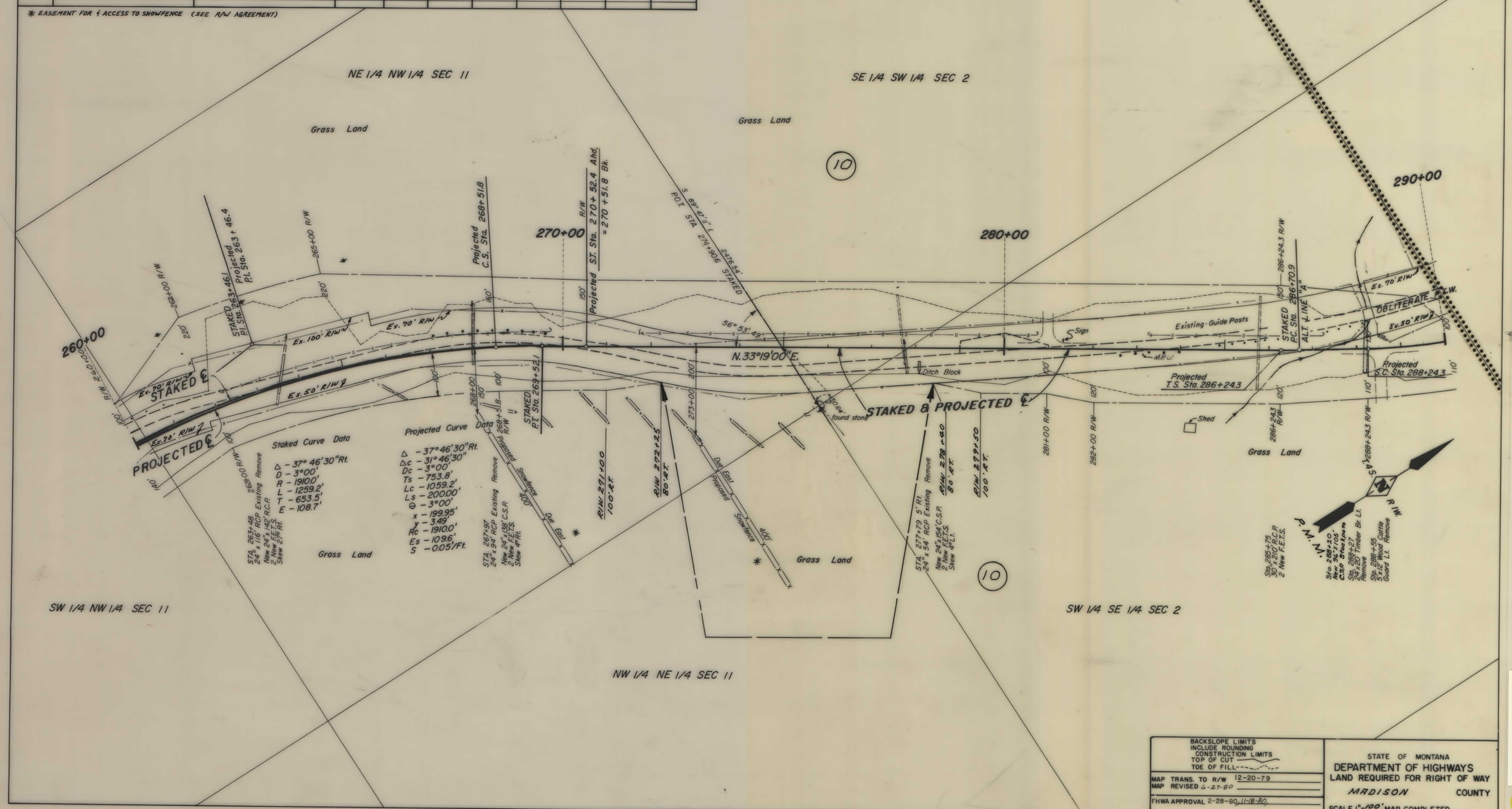

BACKSLOPE LIMITS INCLUDE ROUNDING
CONSTRUCTION LIMITS
TOP OF CUT
TOE OF FILL

MAP TRANS. TO R/W 12-20-79
MAP REVISED 6-27-80
FHWA APPROVAL 2-28-80, 11-18-80

STATE OF MONTANA
DEPARTMENT OF HIGHWAYS
LAND REQUIRED FOR RIGHT OF WAY
MADISON COUNTY
SCALE 1" = 100' MAP COMPLETED

RF 13-1(5)56 SHT 12 OF 20

STATE	PROJECT NUMBER	SHEET NO	SHEET TOTAL
MONT.	RF13-1(5)	13	20

NORRIS HILL

OWNERSHIPS

PARCEL	NAME	ADDRESS	TOTAL AREA	GROSS R/W AREA	P.T.W. AREA	AREA TO BE ACQUIRED	REMAINDER LEFT	REMAINDER RIGHT	CONST. PERM. AREA	EASEMENT AREA
11.	B.L.M.		80.0 AC.	15.24 AC.	3.08 AC.	12.16 AC.	*29.11 AC.	35.65 AC.		
12.	GLORIA E. BARONE &	Mt. ALLISTER, MONT.	SEE	SHEET	# 14.					
	RAY C. EASTER									

* AREA INCLUDES EX. R/W LT.

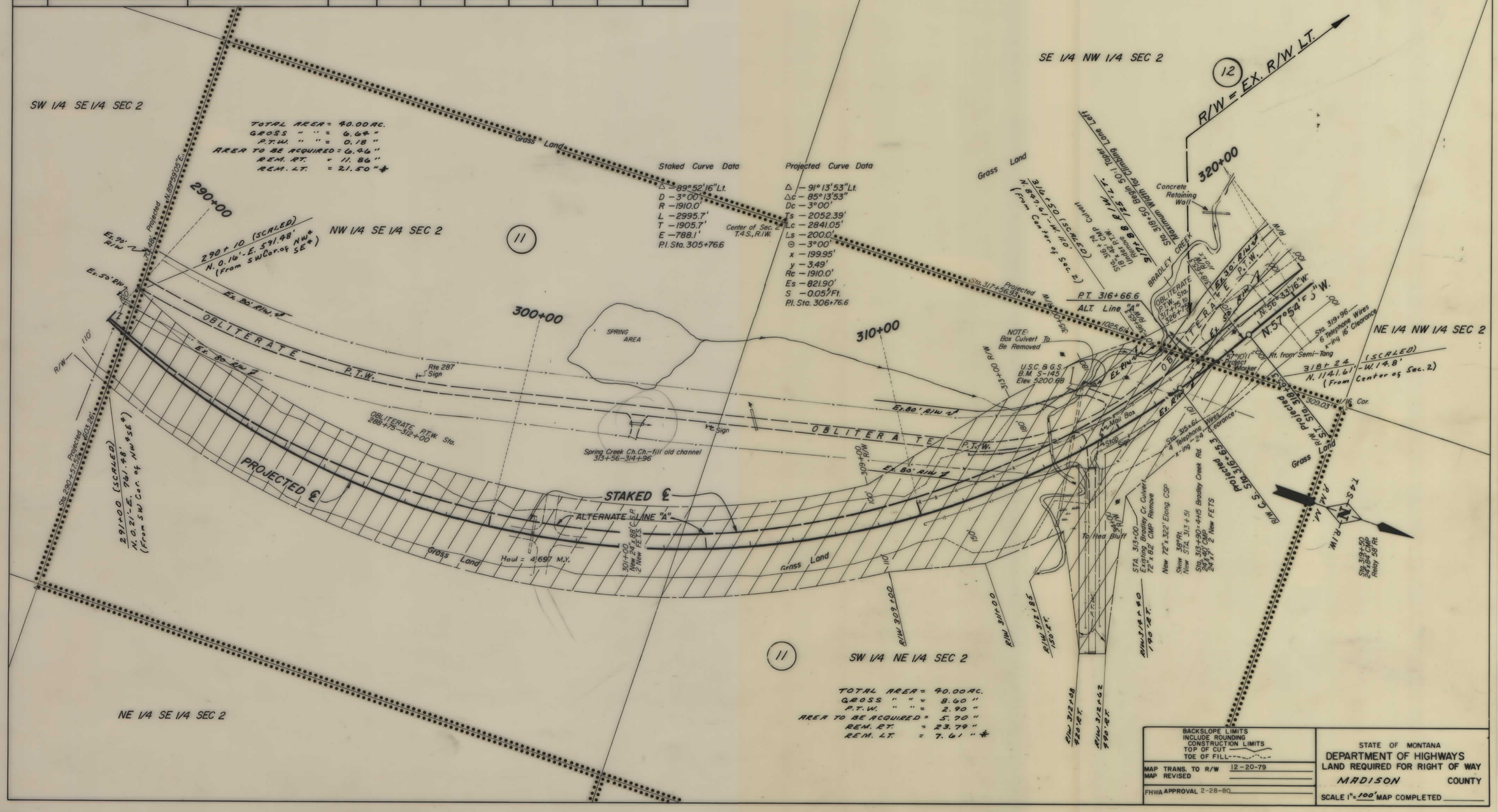

TOTAL AREA = 40.00 AC.
GROSS " " = 8.60 "
P.T.W. " " = 2.90 "
AREA TO BE ACQUIRED = 5.70 "
REM. RT. = 23.79 "
REM. LT. = 7.61 " *

BACKSLOPE LIMITS INCLUDE ROUNDING
CONSTRUCTION LIMITS
TOP OF CUT
TOE OF FILL

MAP TRANS. TO R/W 12-20-79
MAP REVISED
FHWA APPROVAL 2-28-80

STATE OF MONTANA
DEPARTMENT OF HIGHWAYS
LAND REQUIRED FOR RIGHT OF WAY
MADISON COUNTY
SCALE 1" = 100' MAP COMPLETED

RF 13-1(5)56 SHT 13 OF 20

STATE	PROJECT NUMBER	SHEET NO	SHEET TOTAL
MONT.	RF 13-1(5)	14	20

OWNERSHIPS

PARCEL	NAME	ADDRESS	TOTAL AREA	GROSS R/W AREA	P.T.W. AREA	AREA TO BE ACQUIRED	REMAINDER LEFT	REMAINDER RIGHT	CONST. PERM. AREA	EASEMENT AREA
12.	GLORIA E. BARONE &	McALLISTER MONT.		13.45AC.	5.28AC.	8.17AC.				
	RAY C. EASTER									
13.	B.L.M.		SEE	SHEET	# 15					

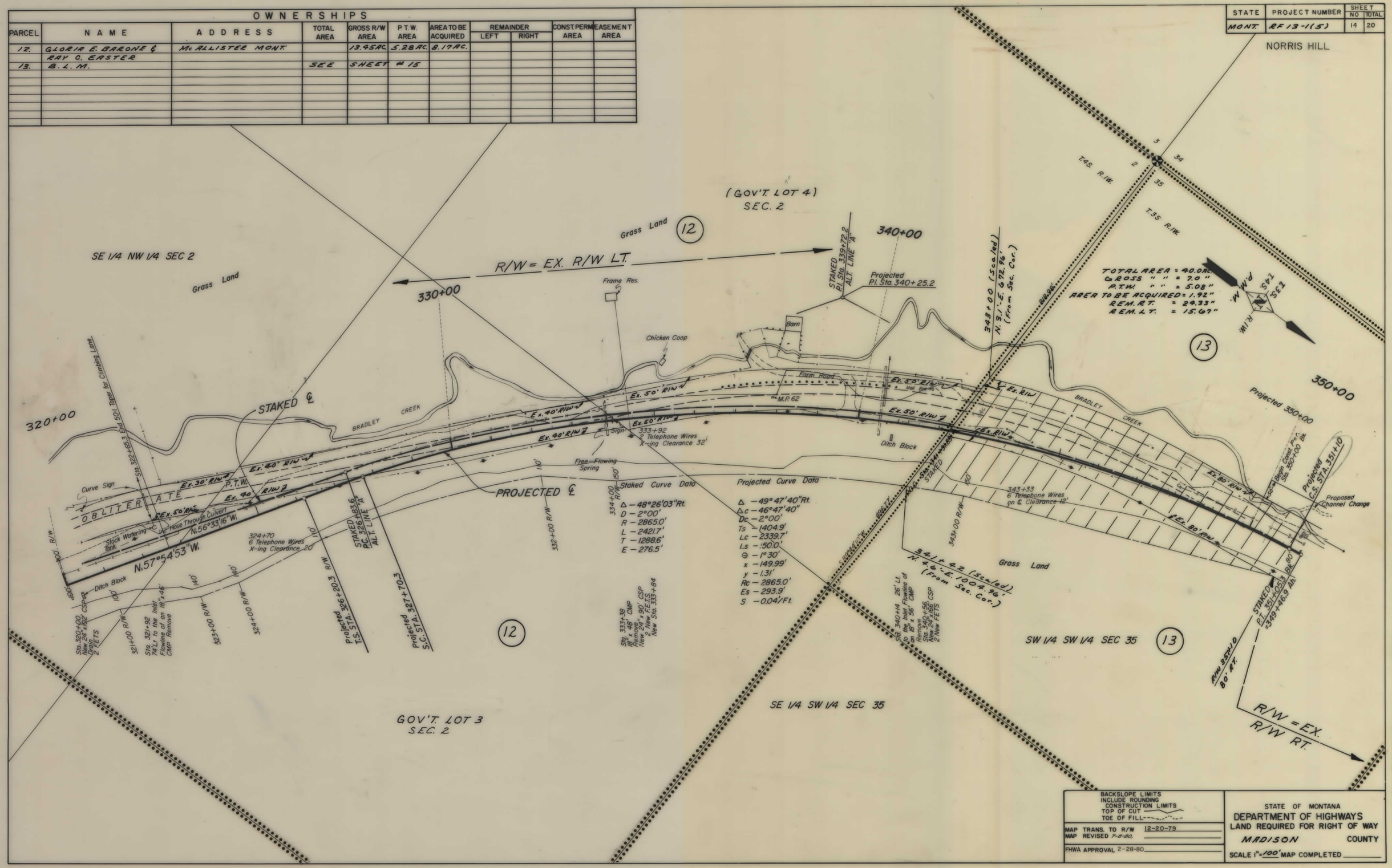

RF 13-1(5)56 SHT 14 OF 20

STATE	PROJECT NUMBER	SHEET NO	SHEET TOTAL
MONT.	RF13-1(5)	15	20

NORRIS HILL

OWNERSHIPS

PARCEL	NAME	ADDRESS	TOTAL AREA	GROSS R/W AREA	P.T.W. AREA	AREA TO BE ACQUIRED	REMAINDER LEFT	REMAINDER RIGHT	CONST. PERM. AREA	EASEMENT AREA
13	B.L.M.		40. AC.	7.0 AC	5.08 AC	1.92 AC.	15.67 AC	24.33 AC	0.52 AC.	
14	GLAYDS GAYLE JACKSON	a/k/a								
	GLAYDS G. JACKSON	NORRIS, MONT.	SEE	SHEET	#17					

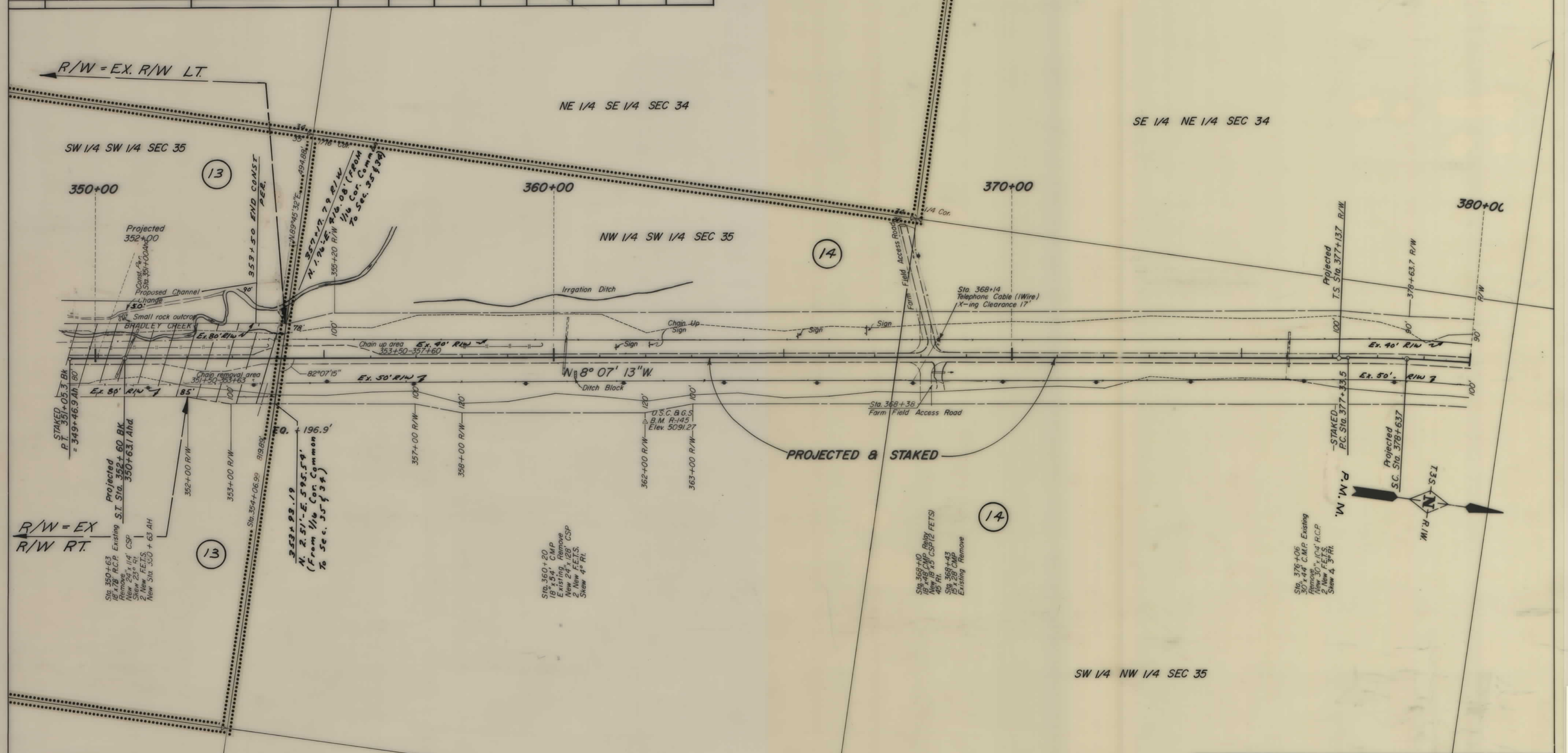

BACKSLOPE LIMITS INCLUDE ROUNDING
CONSTRUCTION LIMITS
TOP OF CUT
TOE OF FILL

MAP TRANS. TO R/W 12-20-79
MAP REVISED 7-8-80
FHWA APPROVAL 2-28-80

STATE OF MONTANA
DEPARTMENT OF HIGHWAYS
LAND REQUIRED FOR RIGHT OF WAY
MADISON COUNTY
SCALE 1" = 100' MAP COMPLETED

RF 13-1(5)56 SHT 15 OF 20

STATE	PROJECT NUMBER	SHEETS NO	SHEETS TOTAL
MONT.	RF 13-1(5)	16	20

NORRIS HILL

OWNERSHIPS

PARCEL	NAME	ADDRESS	TOTAL AREA	GROSS R/W AREA	P.T.W. AREA	AREA TO BE ACQUIRED	REMAINDER LEFT	REMAINDER RIGHT	CONST. PERM. AREA	EASEMENT AREA
14	GLAYDS GAYLE JACKSON a/k/a									
	GLAYDS G. JACKSON		SEE	SHEET	#17					

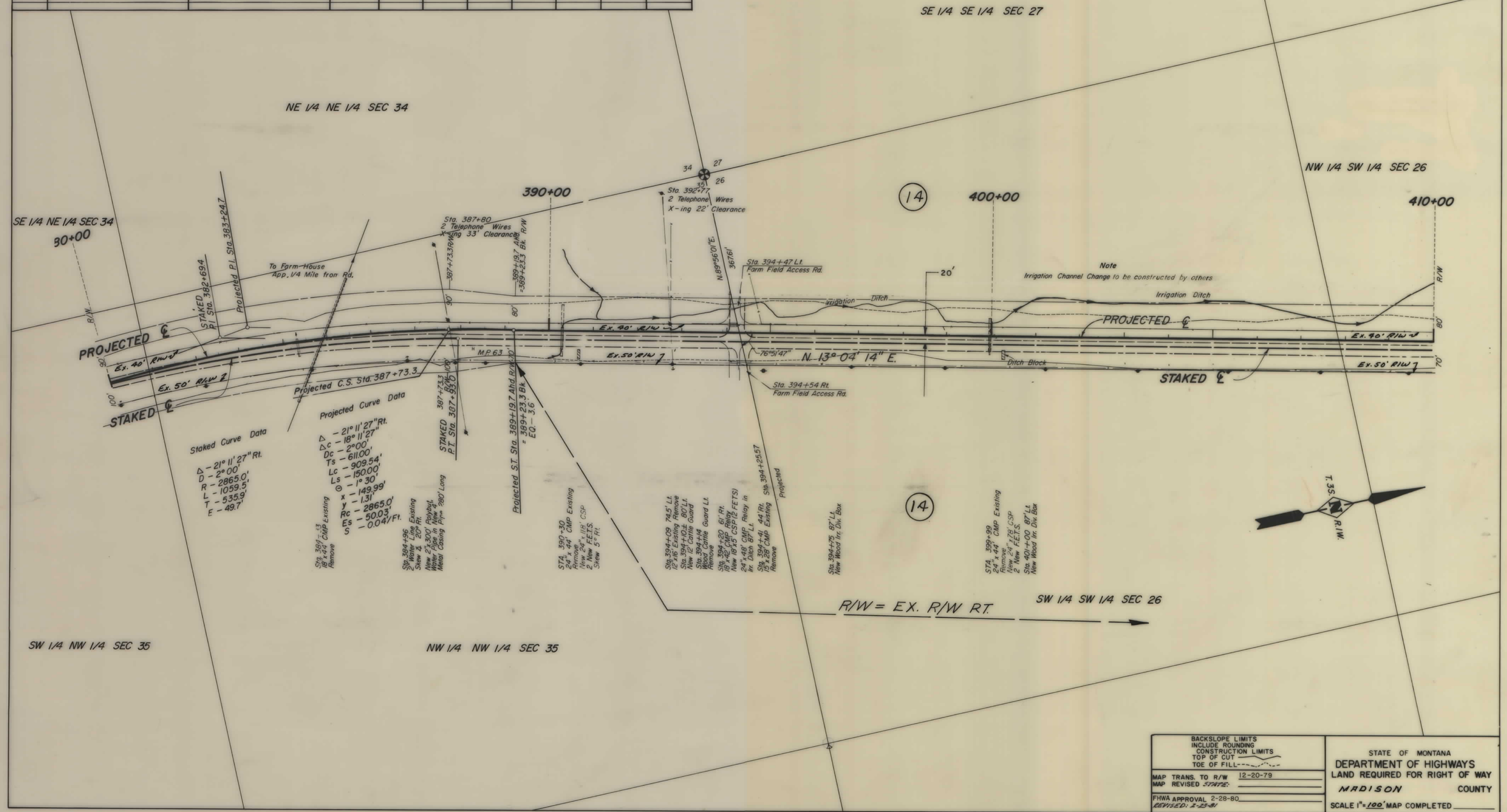

BACKSLOPE LIMITS
INCLUDE ROUNDING
CONSTRUCTION LIMITS
TOP OF CUT
TOE OF FILL

MAP TRANS. TO R/W 12-20-79
MAP REVISED
FHWA APPROVAL 2-28-80
REVISED: 1-23-81

STATE OF MONTANA
DEPARTMENT OF HIGHWAYS
LAND REQUIRED FOR RIGHT OF WAY
MADISON COUNTY
SCALE 1" = 100' MAP COMPLETED

RF 13-1(5)56 SHT 16 OF 20

STATE	PROJECT NUMBER	SHEET NO	SHEET TOTAL
MONT.	RF-13-1(5)	17	20

NORRIS HILL

OWNERSHIPS

PARCEL	NAME	ADDRESS	TOTAL AREA	GROSS R/W AREA	P.T.W. AREA	AREA TO BE ACQUIRED	REMAINDER LEFT	REMAINDER RIGHT	CONST. PERM. AREA	EASEMENT AREA
14.	GLADYS GAYLE JACKSON a/k/a.									
	GLADYS G. JACKSON	NORRIS MONT.		27.47AC.	13.95AC.	13.52AC.				
15.	MONT. STATE UNIVERSITY		SEE	SHEET	# 19					

TOTAL AREA = 40.00 AC.
GROSS " " = 4.76 "
P.T.W. " " = 2.47 "
AREA TO BE ACQUIRED = 2.29 "
REM. RT. = 2.77 "
REM. LT. = 32.47 "

TOTAL AREA = 40.00 AC.
GROSS " " = .73 "
P.T.W. " " = .13 "
AREA TO BE ACQUIRED = .60 "
REM. RT. = —
REM LT. = 39.27"

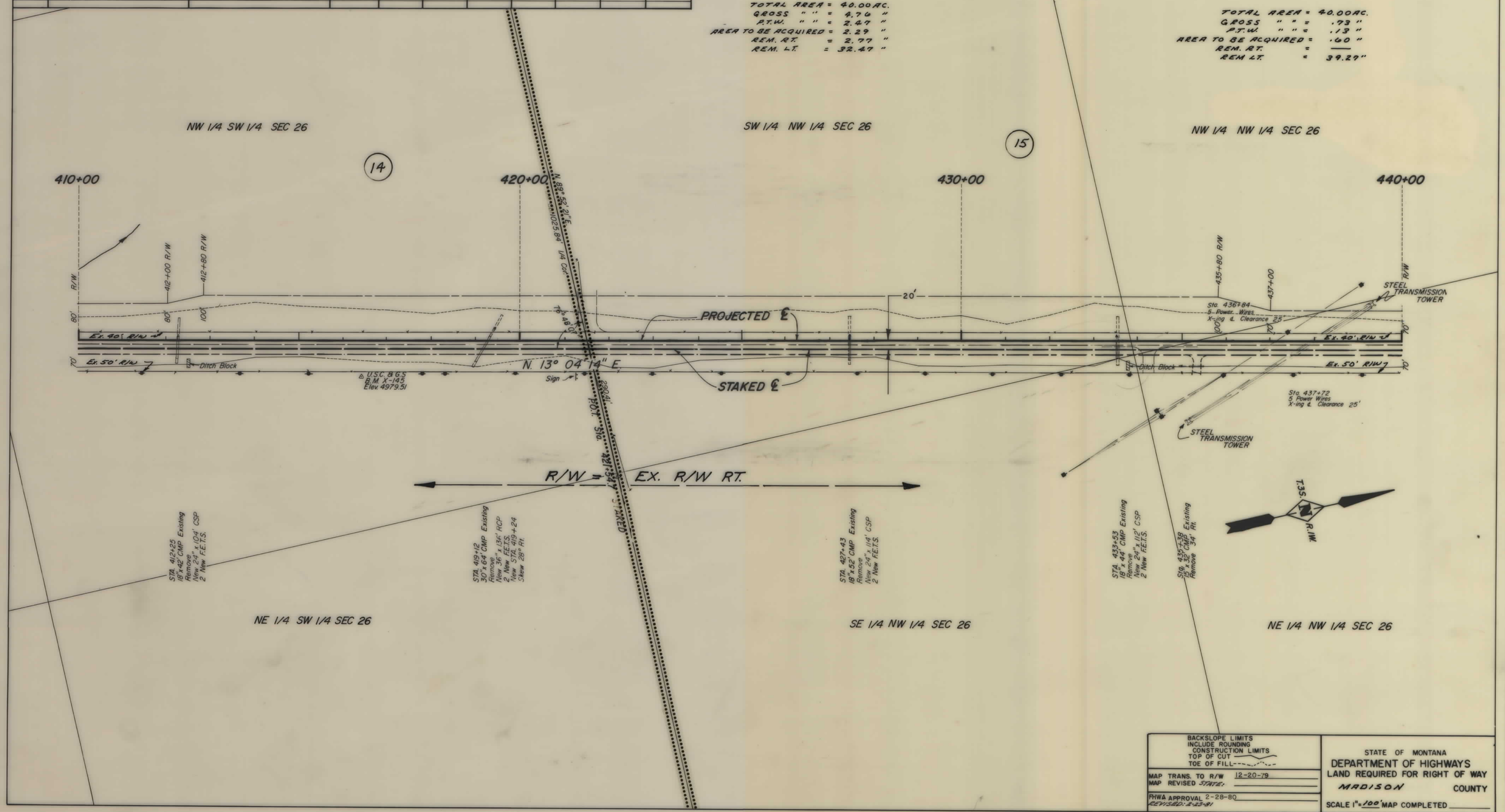

BACKSLOPE LIMITS
INCLUDE ROUNDING
CONSTRUCTION LIMITS
TOP OF CUT
TOE OF FILL

MAP TRANS. TO R/W 12-20-79
MAP REVISED STATE:
FHWA APPROVAL 2-28-80
REVISED: 8-23-81

STATE OF MONTANA
DEPARTMENT OF HIGHWAYS
LAND REQUIRED FOR RIGHT OF WAY
MADISON COUNTY
SCALE 1" = 100' MAP COMPLETED

RF 13-1(5)56 SHT 17 OF 20

STATE	PROJECT NUMBER	SHEET NO	SHEET TOTAL
MONT.	RF-13-1(5)	18	20

NORRIS HILL

OWNERSHIPS

PARCEL	NAME	ADDRESS	TOTAL AREA	GROSS R/W AREA	P.T.W. AREA	AREA TO BE ACQUIRED	REMAINDER LEFT	REMAINDER RIGHT	CONST. PERM. AREA	EASEMENT AREA
15.	MONT. STATE UNIVERSITY		SEE	SHEET	# 19					

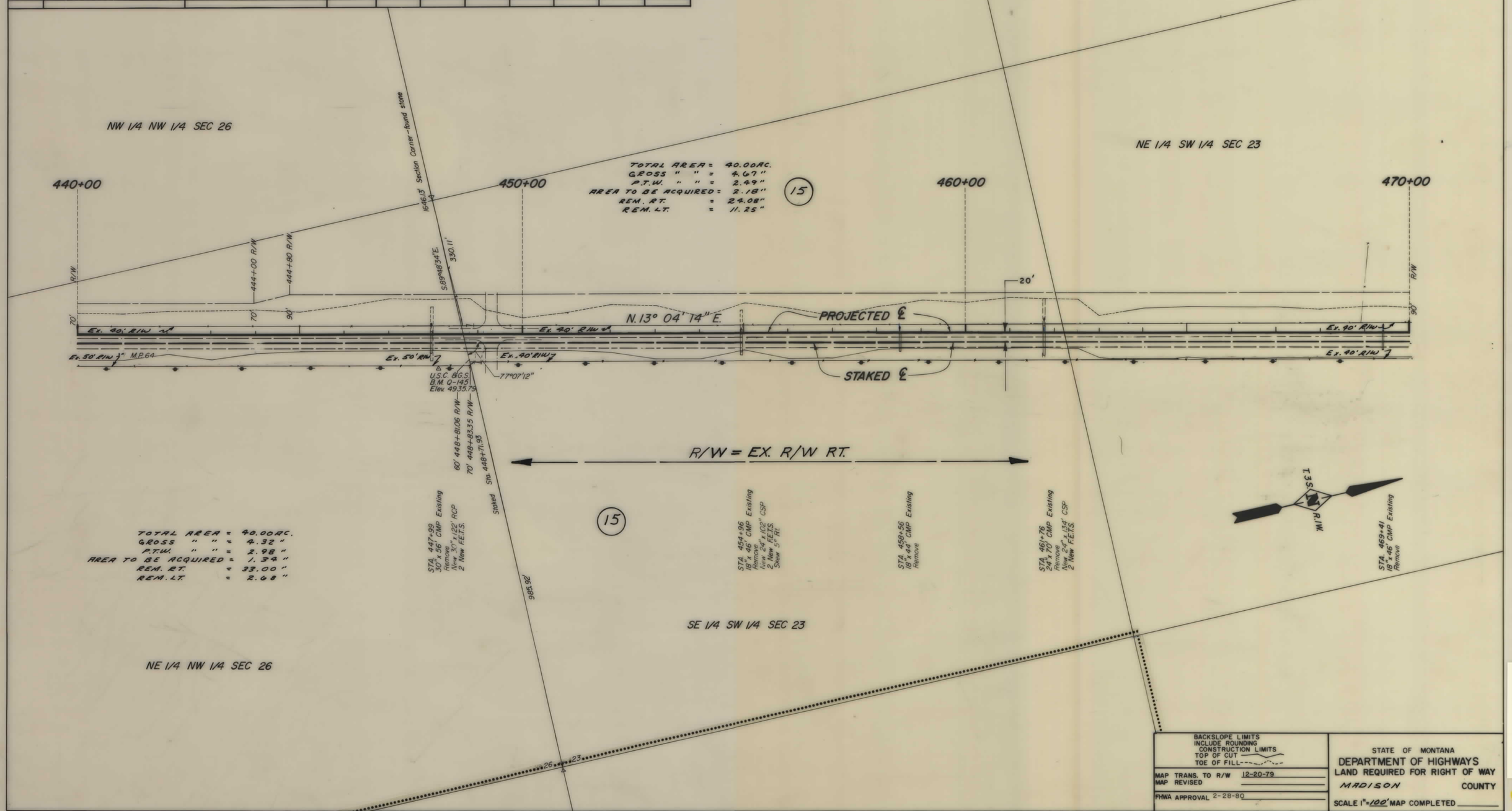

BACKSLOPE LIMITS INCLUDE ROUNDING
CONSTRUCTION LIMITS
TOP OF CUT
TOE OF FILL

MAP TRANS. TO R/W 12-20-79
MAP REVISED
FHWA APPROVAL 2-28-80

STATE OF MONTANA
DEPARTMENT OF HIGHWAYS
LAND REQUIRED FOR RIGHT OF WAY
MADISON COUNTY
SCALE 1" = 100' MAP COMPLETED

RF 13-1(5)56 SHT 18 OF 20

STATE	PROJECT NUMBER	SHEET NO	SHEET TOTAL
MONT.	RF-13-1 (5)	19	20

NORRIS HILL

OWNERSHIPS

PARCEL	NAME	ADDRESS	TOTAL AREA	GROSS R/W AREA	P.T.W. AREA	AREA TO BE ACQUIRED	REMAINDER LEFT	REMAINDER RIGHT	CONST. PERM. AREA	EASEMENT AREA
15.	MONT. STATE UNIVERSITY			2.5.67AC	13.86AC.	11.81AC				
16	ANTHONY & VIVIAN D. DEGEL	519 S. NOLAN, GLENDIVE MT	SEE	SHEET	#20					
17.	ROBERT J. REYNOLDS	NORRIS, MONT.	SEE	SHEET	#20					
16A	1st INTERSTATE BANK OF BILLINGS		SEE	SHEET	#20					

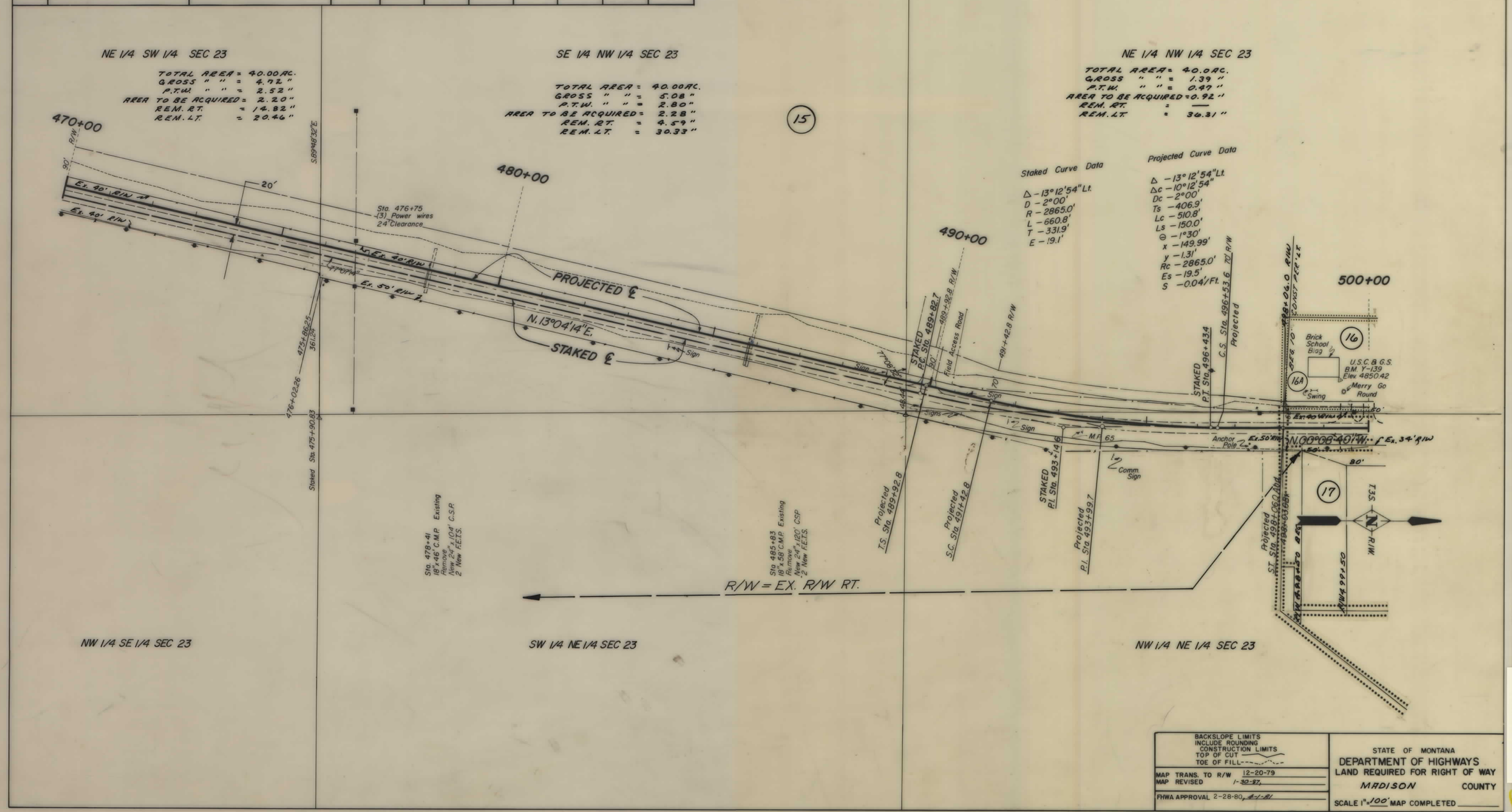

RF 13-1(5)56 SHT 19 OF 20

STATE	PROJECT NUMBER	SHEET NO	SHEET TOTAL
MONT.	RF-13-1(5)	20	20

NORRIS HILL

OWNERSHIPS

PARCEL	NAME	ADDRESS	TOTAL AREA	GROSS R/W AREA	P.T.W. AREA	AREA TO BE ACQUIRED	REMAINDER LEFT	REMAINDER RIGHT	CONST. PERM AREA	EASEMENT AREA
16	ANTHONY & VIVIAN D. DEGEL	519 S. NOLAN, GLENDIVE MT.	1.02 AC.	.05 AC.		.05 AC.	.97 AC.		0.05 AC.	
17	ROBERT J. REYNOLDS	NORRIS, MONT.		.23 "		.23 "				
18	L.E. & MARY LEWIS	314 N. WALLACE, BOZEMAN	.76 "	.07 "	.01 "	.06 "	.56 "			
19	WILMA D. ROWE	NORRIS MONTANA		2.38"	1.73"	.65"			0.04 AC.	
20	DELETE									
21	DELETE									
22	JOHN & ALICE WILLIS	BOX 37 NORRIS MT. 59745	3,328□'	7030 □'	263□'	440.0□'	2625.0□'			
23	DELETE									
16 A	1st. INTERSTATE BANK OF BILLINGS								0.05 AC.	
19A	BARBRA D. TUSS	6748 BIG HORN LN., BOZEMAN							0.04 AC.	
25	DELETE									
24	DELETE									

BACKSLOPE LIMITS INCLUDE ROUNDING
CONSTRUCTION LIMITS
TOP OF CUT
TOE OF FILL

MAP TRANS. TO R/W 12-20-79
MAP REVISED 6-27-80, 12-10-80, 12-29-80, 4-1-81, 1-30-87.
FHWA APPROVAL 2-28-80, 3-27-81, 4-1-81, 9-28-81

STATE OF MONTANA
DEPARTMENT OF HIGHWAYS
LAND REQUIRED FOR RIGHT OF WAY
MADISON COUNTY
SCALE 1"=100' MAP COMPLETED ______

RF 13-1(5)56 SHT 20 OF 20