PLANS
NOT
TO
SCALE

STATE	PROJECT NO.	SHEET NO.	TOTAL SHEETS
MONT.	F16-1(20)12	1	18

BILLINGS NORTH

STATE OF MONTANA

DEPARTMENT OF HIGHWAYS

RIGHT OF WAY PLAN OF FEDERAL AID PROJECT NO. F16-1(20)12 R/W

BILLINGS - NORTH

YELLOWSTONE COUNTY

9.6 MILES

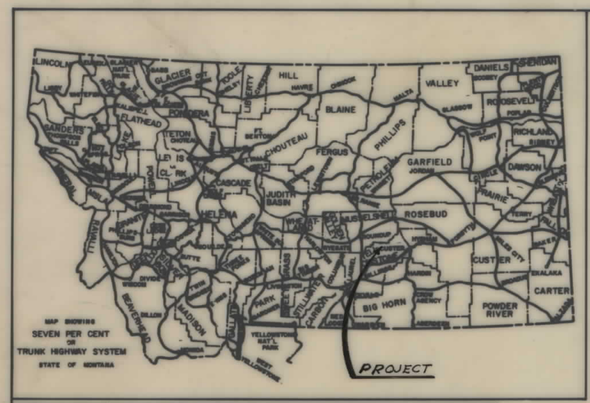

CONVENTIONAL SIGNS

PROPOSED RIGHT OF WAY LINE
EXISTING RIGHT OF WAY LINE
RAILROAD RIGHT OF WAY LINE
CENTERLINE (℄) OR PROJECTED LINE
STK'D CENTERLINE
OWNERSHIP BOUNDARY
PRESENT TRAVELED WAY (P.T.W.)
R/W LINE FENCED — EX. R/W
CONSTRUCTION LIMITS — CUT — FILL
FENCE LINE
CONTROL OF ACCESS WITH FENCE
LIMITED ACCESS
EXISTING LIMITED ACCESS
GATE IN FENCE
CATTLE GUARD = 24'
STATE & NATIONAL BORDER LINES
CITY OR TOWN LIMITS LINE
COUNTY LINE
RESERVATION LINE
TOWNSHIP & SECTION LINE
1/4 & 1/2 SECTION LINE
SECTION CORNER — FOUND — UNFOUND
1/4 SECTION COR.
1/16 SECTION COR.
CENTER OF SECTION
TELEPHONE OR TELEGRAPH POLES IN PLACE
POWER POLES IN PLACE
TEL. OR TEL. OR POWER POLES TO BE MOVED
NEW PIPES
OLD PIPES IN PLACE
OUTLET DITCH
INLET DITCH
DITCHES
CHANNEL CHANGES
BRIDGES
RAILROADS
PARCEL NUMBER
NEW APPROACH
EXISTING APPROACH

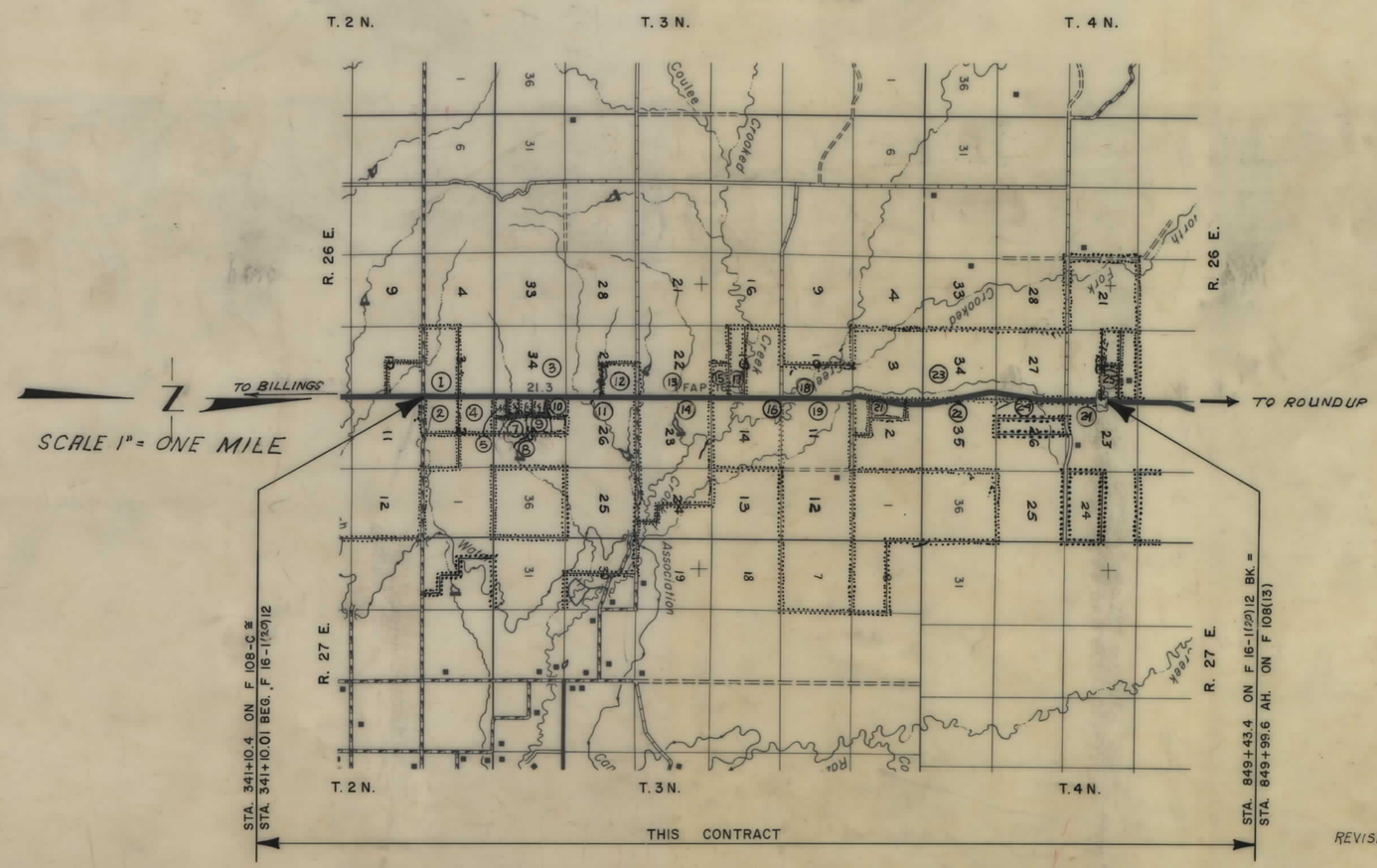

INDEX

PARCEL NO.	OWNERSHIPS	SHEET NO.
1	United States of America	2
2	Raymond T. Davis	2
3-13-18-23	Charter Ranch Inc.	3-13
4	Virginia Ege	3
5	YELLOWSTONE COUNTY **	3,4
6	DELETED	
7	MARGARET T. & KENNETH L. COLLIER***	4
8	Bonnie R. Hess	4
9	Heirs & Devisees of Judy L. Freitag	4,5
10	Errol D. & Dorothy Doyle	5,6
11	Raymond T. Davis	5,7
12	John G. & Catherine J. Michunovich	6,7
14	LeTourneau College Fund	7,8
15	DELETED	
16,26	Wilson Ranch Company *	9-12
17	LESLIE KRAFT	9,10
18	WILSON RANCH CO	12
21	PETERSON FAMILY TRUST	13,14
22,24	CHARMACK RANCH COMPANY	14,15,17,18
20	DELETED	
25	KENNETH D. & MARIE E. HARRIS	13

* C/O GAYLORD AND HILDA VAN DRIEST
** C/P LAURENCE & NATALIE STEIGER
*** C/O HARLAN E. & LUANNE MAUCH

RELATED PROJECTS

ASSOCIATED PROJECT AGREEMENT NUMBERS
F16-1(17)12 PE

REVISED 10-24-89, 11-8-89

STATE OF MONTANA
DEPARTMENT OF HIGHWAYS

APPROVED: July 27 1989

LARRY W. LARSEN
DIRECTOR OF HIGHWAYS
BY Stephen C. Kologi
CHIEF
PRECONSTRUCTION BUREAU

MONTANA STEPHEN C. KOLOGI 1241 E REGISTERED PROFESSIONAL ENGINEER

U.S. DEPARTMENT OF TRANSPORTATION
FEDERAL HIGHWAY ADMINISTRATION

APPROVED: F.H.W.A.
DIVISION ADMINISTRATOR

8-21-89
DATE

F 16-1(20)12 SHT 1 OF 18

STATE OF MONTANA	PROJECT NO.	SHEET NO.	TOTAL SHEETS
	F16-1(20)12	2	18

BILLINGS – NORTH

OWNERSHIPS

PARCEL	NAME	ADDRESS	TOTAL AREA	GROSS R/W AREA	EX. EASE. AREA	NET AREA	REMAINDER LEFT	REMAINDER RIGHT	CONST. PERMIT AREA
1	United States of America	Washington, D.C.		6.86 AC	4.72 AC	2.14 AC			
2	Raymond T. Davis	1916 Chickadee, Billings Mt 59105		6.73 AC	2.56 AC	4.17 AC			

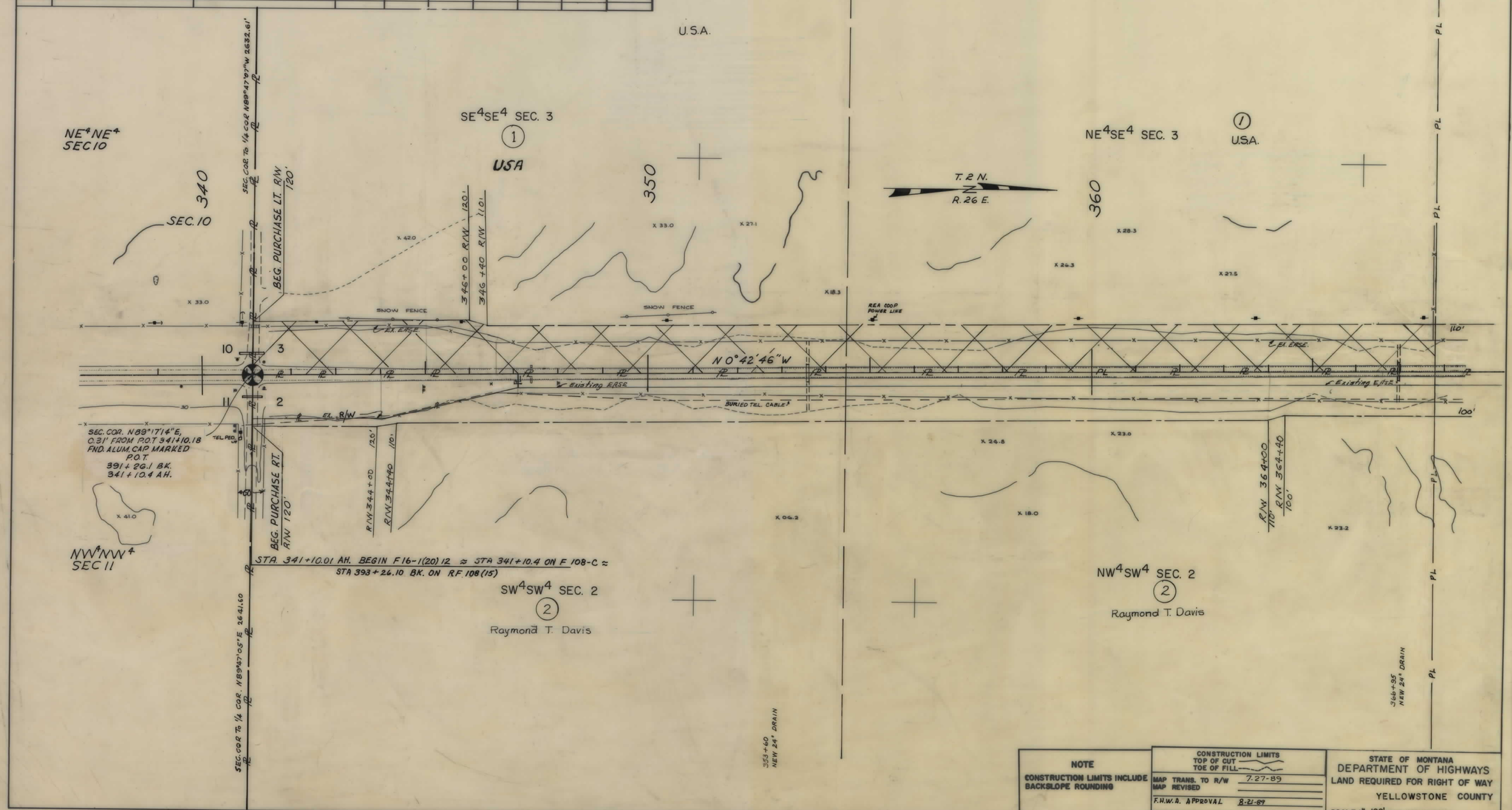

NOTE

CONSTRUCTION LIMITS INCLUDE BACKSLOPE ROUNDING

CONSTRUCTION LIMITS
TOP OF CUT
TOE OF FILL

MAP TRANS. TO R/W 7-27-89
MAP REVISED
F.H.W.A. APPROVAL 8-21-89

STATE OF MONTANA
DEPARTMENT OF HIGHWAYS
LAND REQUIRED FOR RIGHT OF WAY
YELLOWSTONE COUNTY
SCALE 1" = 100' MAP COMPLETED

F 16-1(20)12 SHT 2 OF 18

STATE OF MONTANA	PROJECT NO.	SHEET NO.	TOTAL SHEETS
	F16-1(20) 12	3	18

BILLINGS – NORTH

OWNERSHIPS

PARCEL	NAME	ADDRESS	TOTAL AREA	GROSS R/W AREA	EX. EASE. AREA	NET AREA	REMAINDER LEFT	REMAINDER RIGHT	CONST. PERMIT AREA
3	CHARTER RANCH INC.	SEE SHEET NO. 6							
	a Montana corporation								
4	Virginia Ege	1918 South Lincoln Road		6.58 AC	3.34 AC	3.24 AC			
		Mt. Pleasant, Michigan 48858							
5	YELLOWSTONE COUNTY	SEE SHEET NO. 4							
	C/P LAURENCE & NATALIE STEIGER								

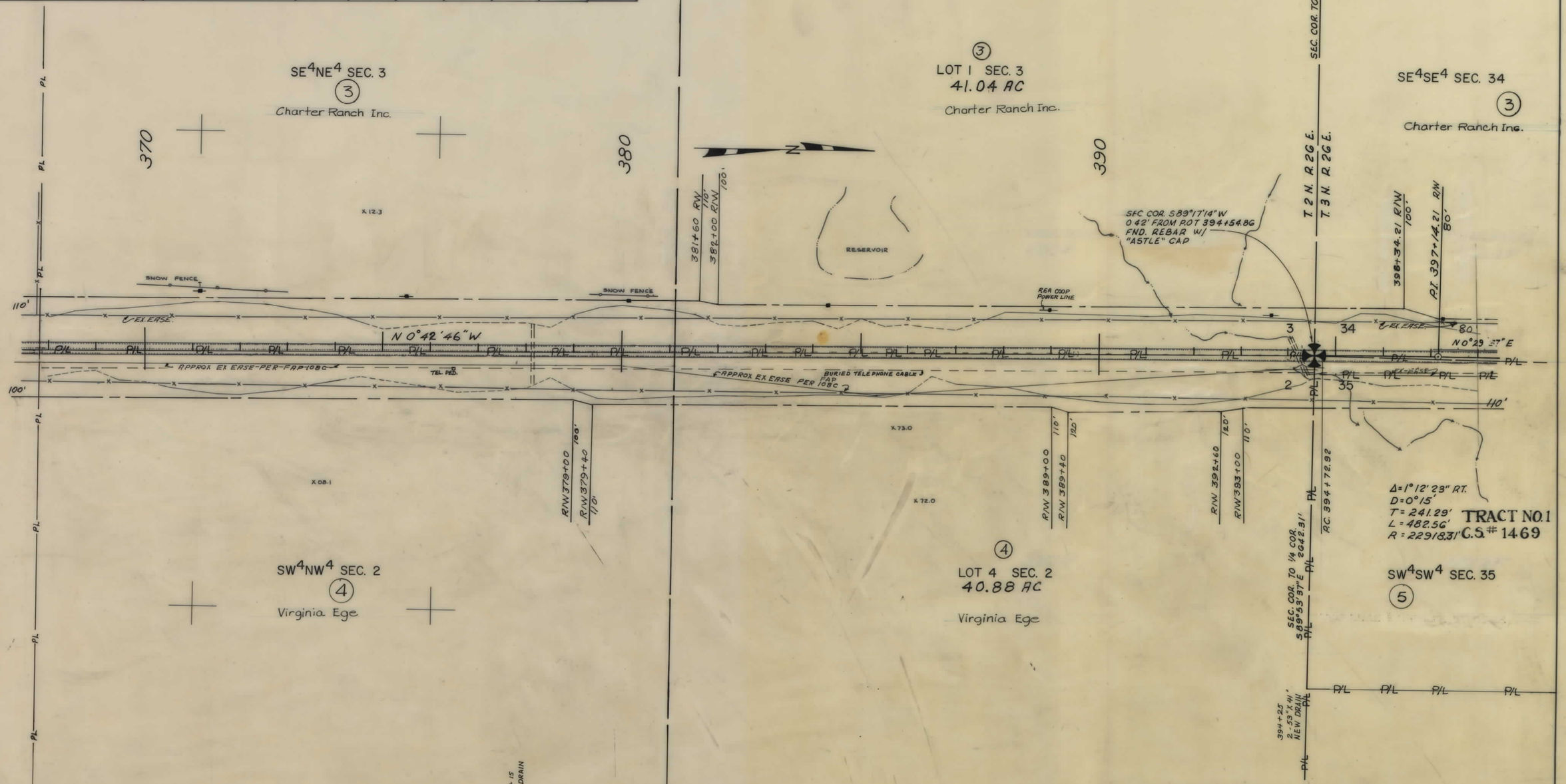

NOTE

CONSTRUCTION LIMITS INCLUDE BACKSLOPE ROUNDING

CONSTRUCTION LIMITS
TOP OF CUT
TOE OF FILL

MAP TRANS. TO R/W 7-27-89
MAP REVISED 10-24-89, 11-21-89
F.H.W.A. APPROVAL 8-21-89

STATE OF MONTANA
DEPARTMENT OF HIGHWAYS
LAND REQUIRED FOR RIGHT OF WAY
YELLOWSTONE COUNTY
SCALE 1" = 100' MAP COMPLETED

F 16-1(20)12 SHT 3 OF 18

STATE OF MONTANA	PROJECT NO.	SHEET NO.	TOTAL SHEETS
	F16-1(20)12	4	18

BILLINGS - NORTH

OWNERSHIPS

PARCEL	NAME	ADDRESS	TOTAL AREA	GROSS R/W AREA	EX. EASE. AREA	NET AREA	REMAINDER LEFT	REMAINDER RIGHT	CONST. PERMIT AREA
3	CHARTER RANCH INC.	SEE SHEET NO. 6							
5	YELLOWSTONE COUNTY			2.12 AC.	0.32 AC.	1.80 AC.			0.26 AC.
	C/P LAURENCE & NATALIE STEIGER								
7	MARGARET T. & KENNETH L. COLLIER								
	HARLAN E & LUANNE MAUCH	9025 HIGHWAY 87 EAST SHEPHERD MT. 59079		1.49 AC.	—	1.49 AC.			0.50 AC.
8	Bonnie R. Hess P.O. Box 20492 Billings Mt. 59104			1.54 AC.	—	1.54 AC.			0.34 AC.
9	The Heirs & Devisees of Judy L. Freitag See Sheet No. 5								

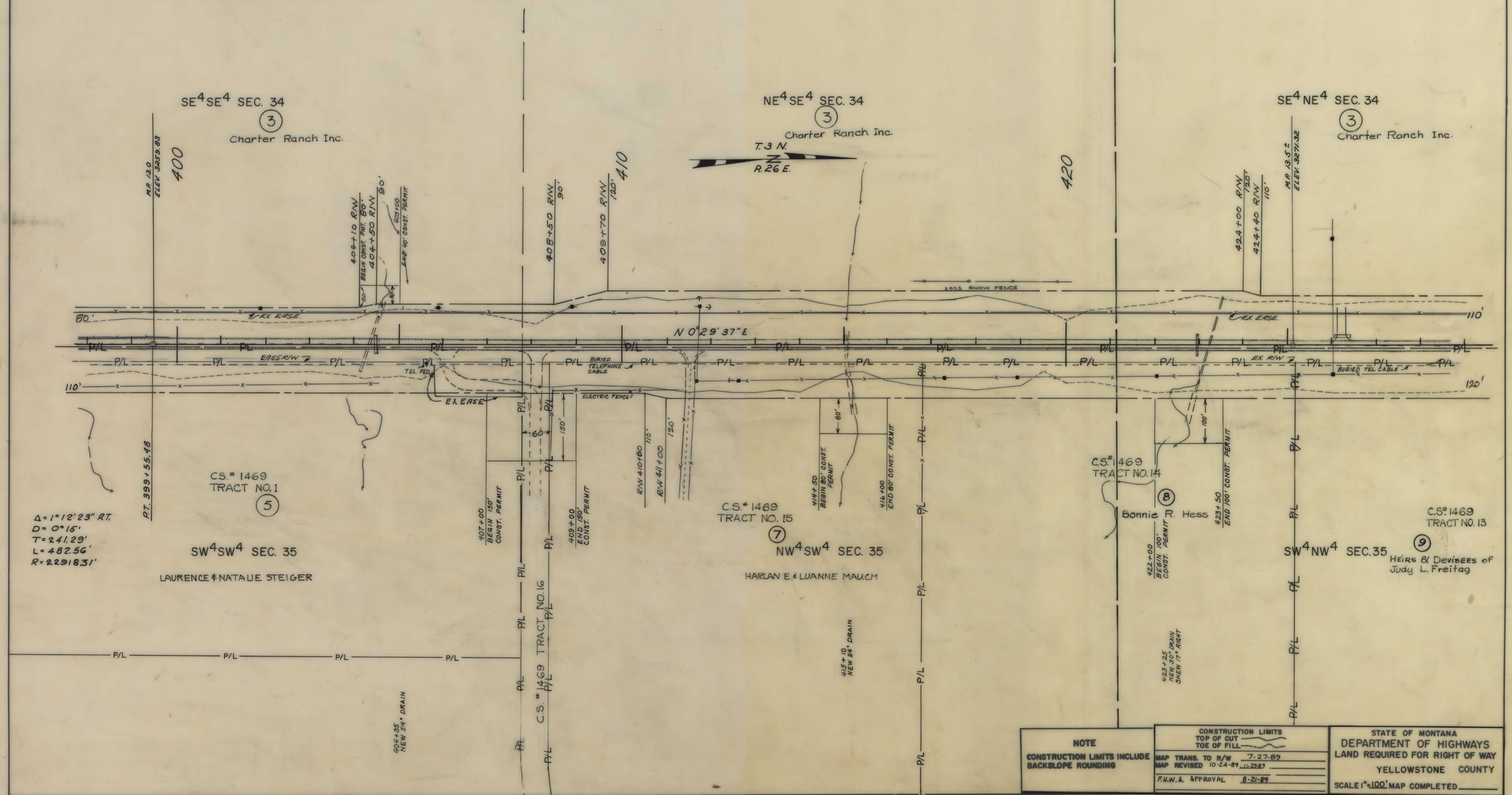

NOTE

CONSTRUCTION LIMITS INCLUDE BACKSLOPE ROUNDING

CONSTRUCTION LIMITS
TOP OF CUT
TOE OF FILL

MAP TRANS. TO R/W 7-27-89
MAP REVISED 10-24-89 11-29-89
F.H.W.A. APPROVAL 8-21-89

STATE OF MONTANA
DEPARTMENT OF HIGHWAYS
LAND REQUIRED FOR RIGHT OF WAY
YELLOWSTONE COUNTY
SCALE 1" = 100' MAP COMPLETED

F 16-1(20)12 SHT 4 OF 18

STATE OF MONTANA	PROJECT NO.	SHEET NO.	TOTAL SHEETS
	F16-1(20)12	5	18

BILLINGS - NORTH

OWNERSHIPS

PARCEL	NAME	ADDRESS	TOTAL AREA	GROSS R/W AREA	EX. EASE AREA	NET AREA	REMAINDER LEFT	REMAINDER RIGHT	CONST. PERMIT AREA
3	CHARTER RANCH INC.	See Sheet No. 6							
9	Heirs & Devisees of Judy L. Frietag			1.49 AC.	-	1.49 AC.			
	c/o Obert A. Tu 459 Killarney B'Billings, Mt. 59105								
10	Errol D. & Dorothy Doyle 9433	Hwy. 87 No. Shepherd, Mt. 59079	19.91 AC.	2.09 AC.	-	2.09 AC.		17.82 AC.	0.09 AC
11	Raymond T. & Iva Marie Davis	See Sheet No. 7							

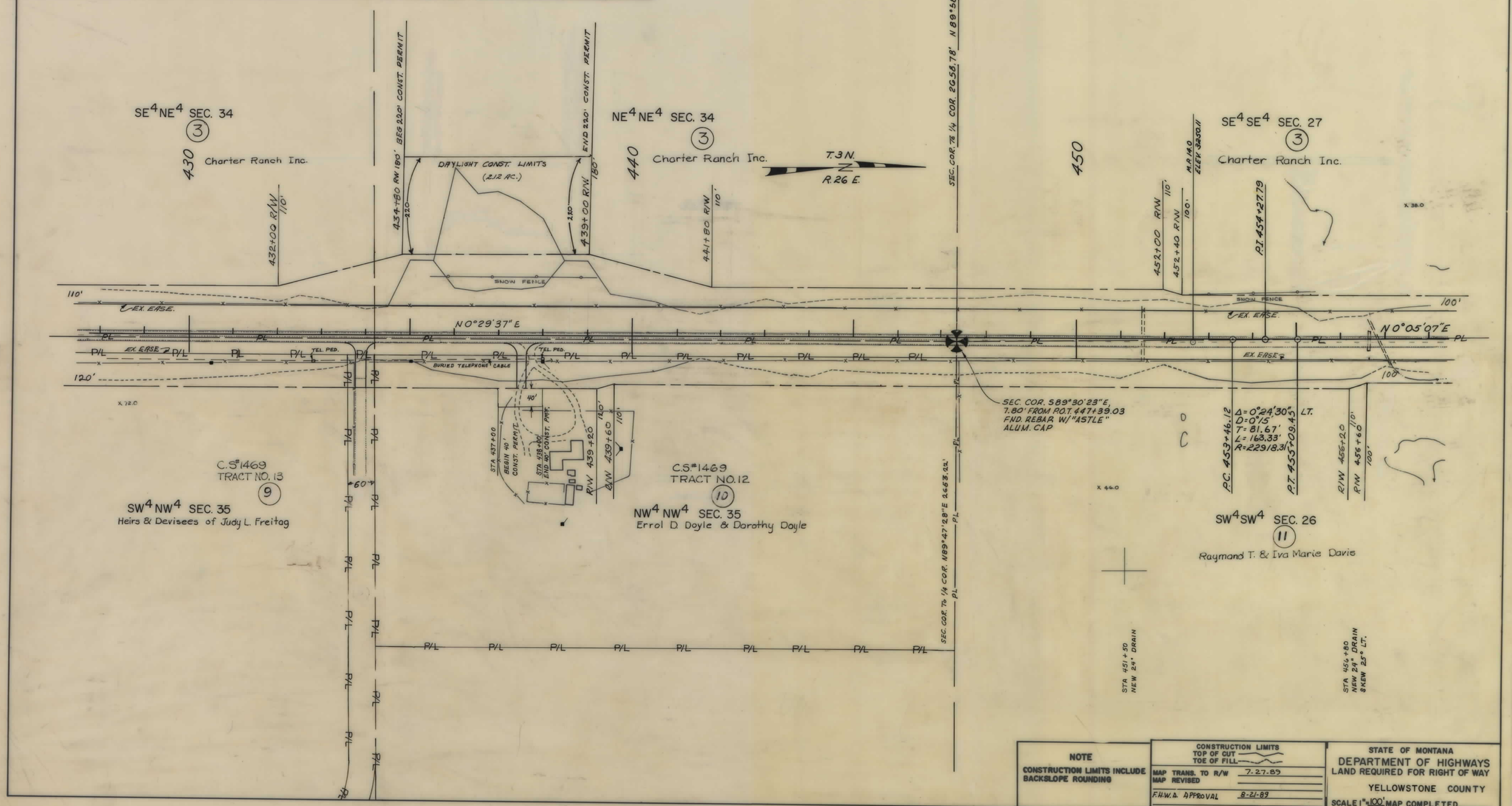

NOTE

CONSTRUCTION LIMITS INCLUDE BACKSLOPE ROUNDING

CONSTRUCTION LIMITS
TOP OF CUT
TOE OF FILL

MAP TRANS. TO R/W 7-27-89
MAP REVISED
F.H.W.A. APPROVAL 8-21-89

STATE OF MONTANA
DEPARTMENT OF HIGHWAYS
LAND REQUIRED FOR RIGHT OF WAY
YELLOWSTONE COUNTY
SCALE 1" = 100' MAP COMPLETED

F 16-1(20)12 SHT 5 OF 18

STATE OF MONTANA	PROJECT NO.	SHEET NO.	TOTAL SHEETS
	F16-1(20)12	6	18

BILLINGS-NORTH

OWNERSHIPS

PARCEL	NAME	ADDRESS	TOTAL AREA	GROSS R/W AREA	EX. EASE. AREA	NET AREA	REMAINDER LEFT	REMAINDER RIGHT	CONST. PERMIT AREA
3	CHARTER RANCH INC.	Route 1, Shepherd, Mt. 59079		27.35 AC.	16.63 AC.	10.72 AC.			2.21 AC.
11	Raymond T. & Iva Marie Davis	See Sheet No. 7							
12	John G. & Catherine J. Michunovich	See Sheet No. 7							

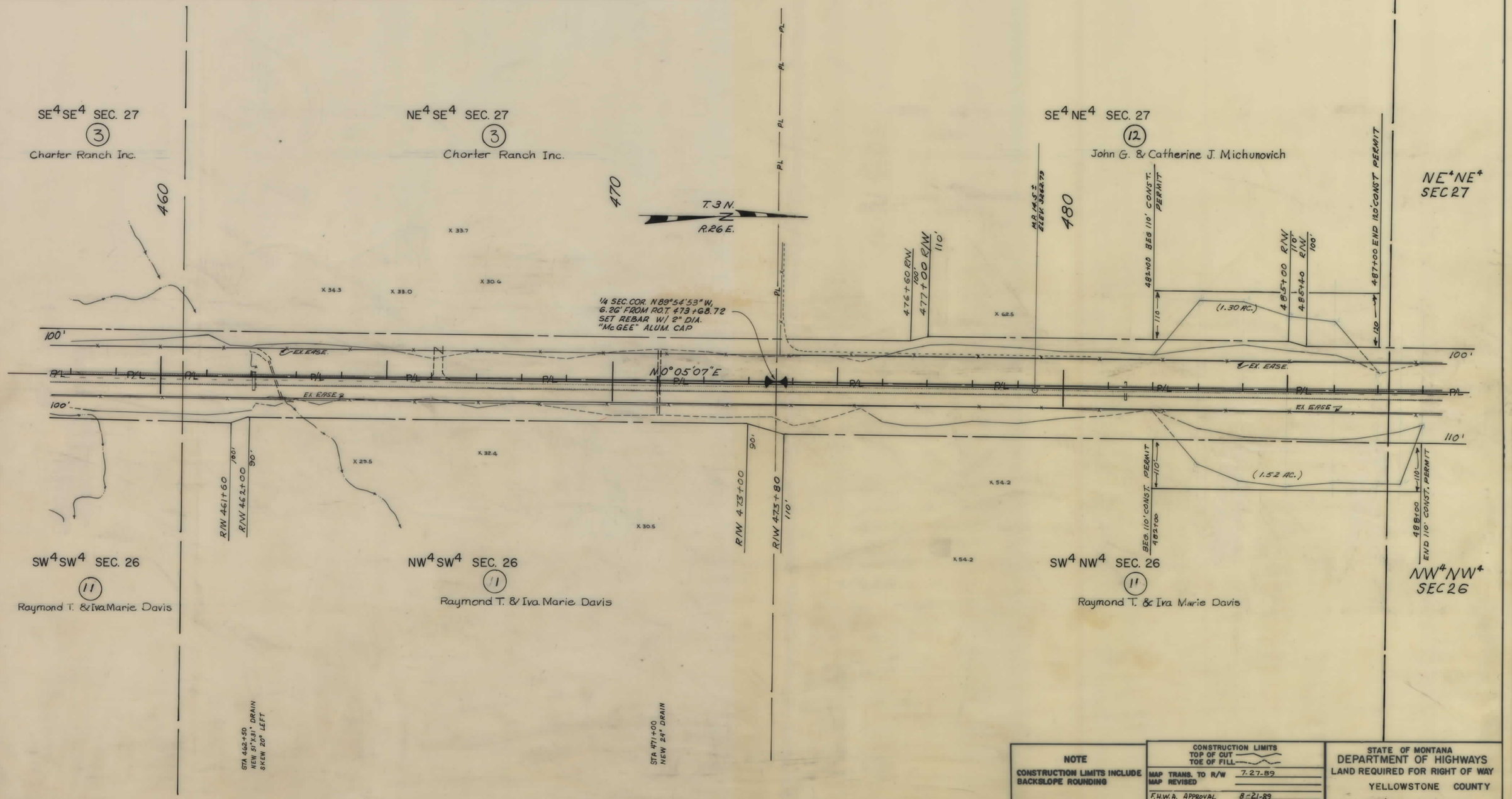

NOTE

CONSTRUCTION LIMITS INCLUDE BACKSLOPE ROUNDING

CONSTRUCTION LIMITS
TOP OF CUT
TOE OF FILL

MAP TRANS. TO R/W 7-27-89
MAP REVISED
F.H.W.A. APPROVAL 8-21-89

STATE OF MONTANA
DEPARTMENT OF HIGHWAYS
LAND REQUIRED FOR RIGHT OF WAY
YELLOWSTONE COUNTY
SCALE 1" = 100' MAP COMPLETED

F 16-1(20)12 SHT 6 OF 18

STATE OF MONTANA	PROJECT NO.	SHEET NO.	TOTAL SHEETS
	F16-1(20)12	7	18

BILLINGS-NORTH

OWNERSHIPS

PARCEL	NAME	ADDRESS	TOTAL AREA	GROSS R/W AREA	EX. EASE. AREA	NET AREA	REMAINDER LEFT	REMAINDER RIGHT	CONST. PERM AREA	CONST. EASE. AREA
11	Raymond T. & Iva Marie Davis	1916 Chickadee, Billings, Mt. 59105		13.01 AC.	4.84 AC.	8.17 AC.			1.83 AC.	
12	John G. & Catherine J. Michunovich									
	106 Burlington	Billings, Mt. 59101		5.99 AC.	3.83 AC.	2.16 AC.			1.61 AC.	
13	CHARTER RANCH INC.	See Sheet No. 9								
14	Le TOURNEAU COLLEGE FUND	See Sheet No. 9								

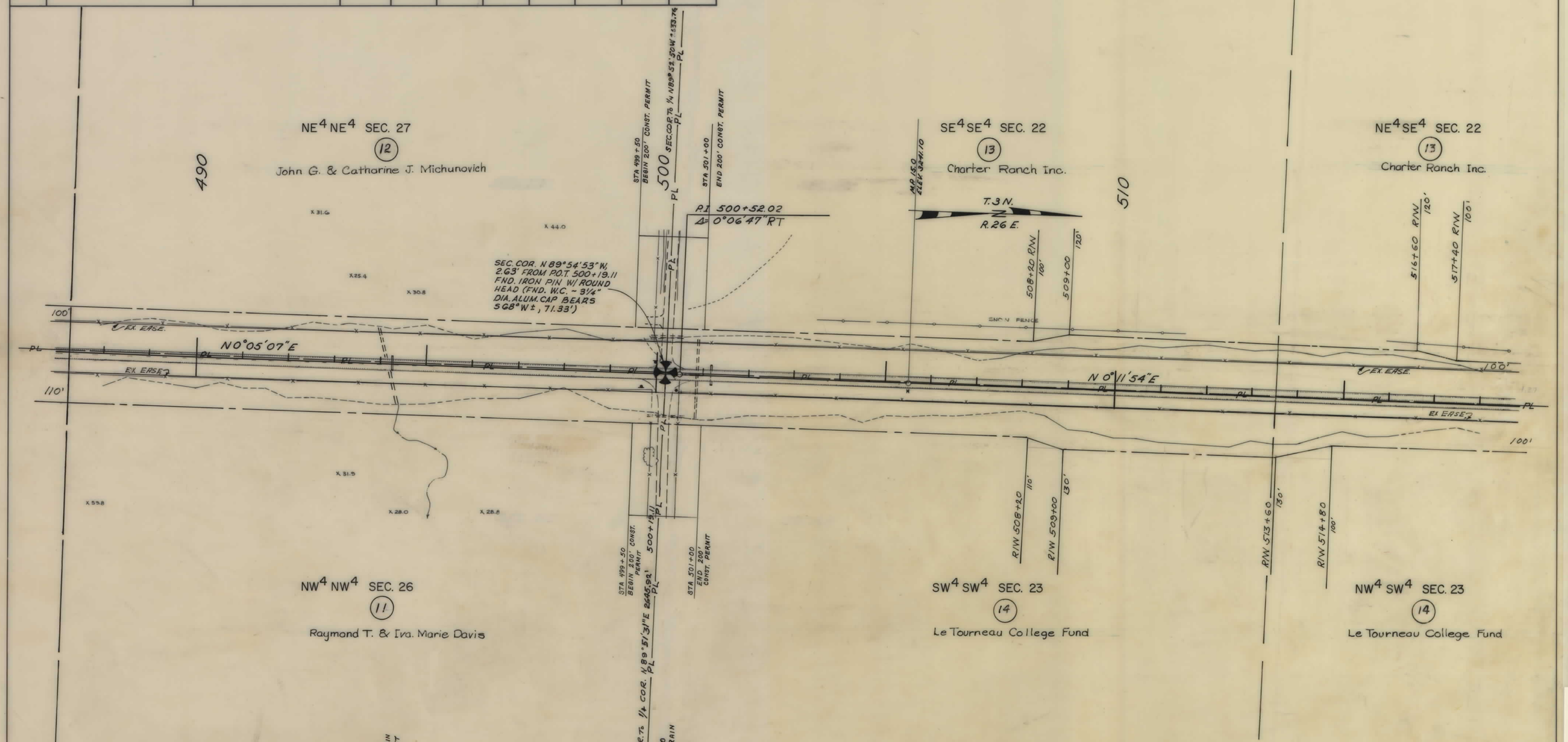

BACKSLOPE LIMITS
INCLUDE ROUNDING
CONSTRUCTION LIMITS
TOP OF CUT
TOE OF FILL

MAP TRANS. TO R/W 7-27-89
MAP REVISED

FHWA APPROVAL 8-21-89

STATE OF MONTANA
DEPARTMENT OF HIGHWAYS
LAND REQUIRED FOR RIGHT OF WAY
YELLOWSTONE COUNTY

SCALE 1" = 100' MAP COMPLETED

F 16-1(20)12 SHT 7 OF 18

STATE OF MONTANA	PROJECT NO.	SHEET NO.	TOTAL SHEETS
	F16-1(20)12	8	18

BILLINGS – NORTH

OWNERSHIPS

PARCEL	NAME	ADDRESS	TOTAL AREA	GROSS R/W AREA	EX. EASE. AREA	NET AREA	REMAINDER LEFT	REMAINDER RIGHT	CONST. PERM AREA	CONST. EASE. AREA
13	CHARTER RANCH INC.	SEE SHEET NO. 9								
14	LeTOURNEAU COLLEGE FUND	SEE SHEET NO. 9								

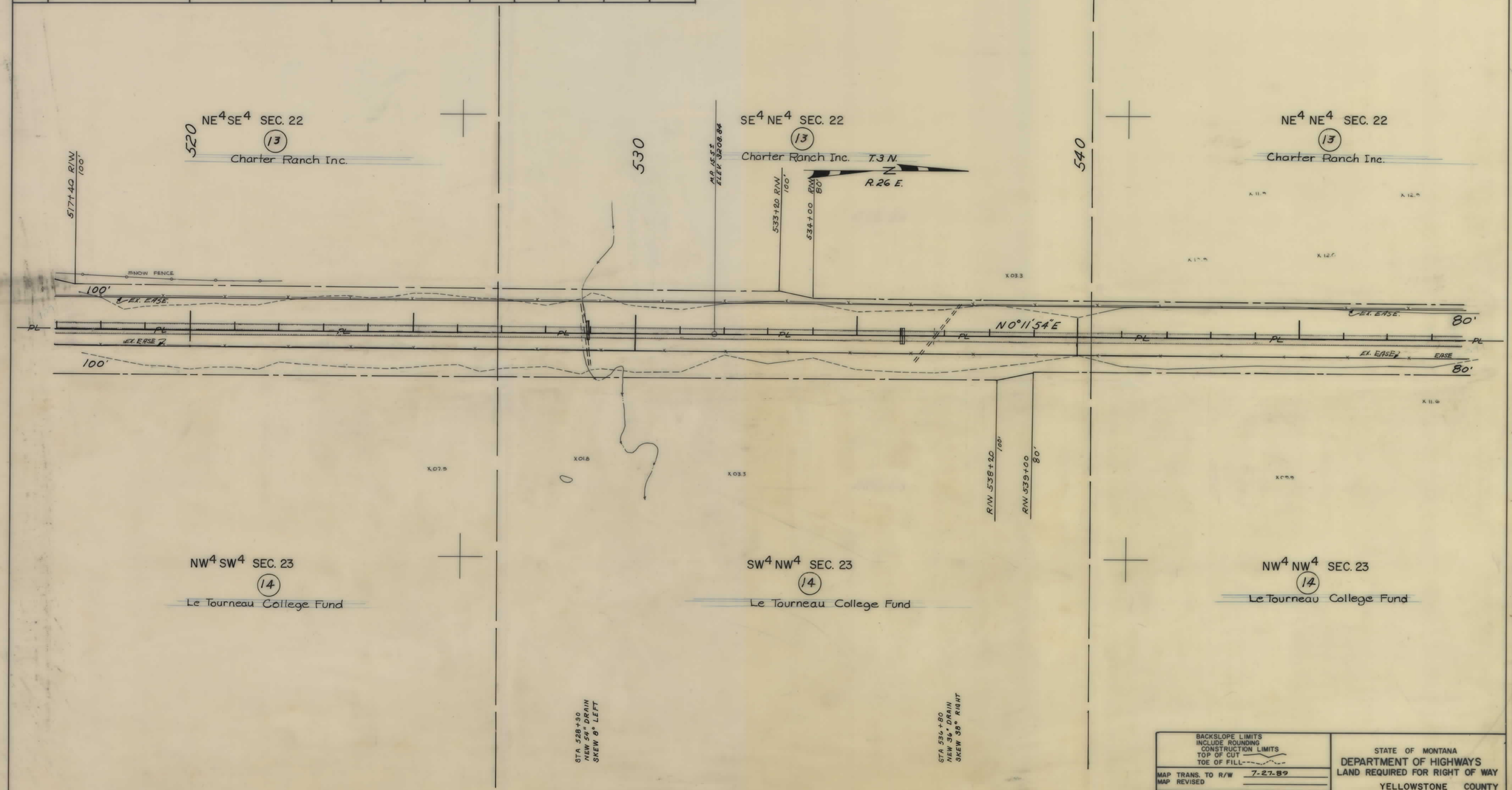

BACKSLOPE LIMITS
INCLUDE ROUNDING
CONSTRUCTION LIMITS
TOP OF CUT
TOE OF FILL

MAP TRANS. TO R/W 7-27-89
MAP REVISED
B.P.R. APPROVAL 8-21-89

STATE OF MONTANA
DEPARTMENT OF HIGHWAYS
LAND REQUIRED FOR RIGHT OF WAY
YELLOWSTONE COUNTY

SCALE 1" = 100' MAP COMPLETED

F 16-1(20)12 SHT 8 OF 18

STATE OF MONTANA	PROJECT NO.	SHEET NO.	TOTAL SHEETS
	F16-1(20)12	9	18

BILLINGS – NORTH

OWNERSHIPS

PARCEL	NAME	ADDRESS	TOTAL AREA	GROSS R/W AREA	EX. EASE. AREA	NET AREA	REMAINDER LEFT	REMAINDER RIGHT	CONST. PERM AREA	CONST. EASE. AREA
13	Charter Ranch Inc. Route 1	Shepherd, Mt. 59079		11.64 AC.	8.35 AC.	3.29 AC.			0.37 AC.	
14	Le Journeau College Fund	P.O. Box 7833 Longview, Texas 75601		12.16 AC.	4.91 AC.	7.25 AC.			0.37 AC.	
15	DELETED									
16	WILSON RANCH COMPANY *	SEE SHEET NO. 12								
17	Leslie J. Kraft	SEE SHEET NO. 10								

*CID Gaylord & Hilda Van Driest

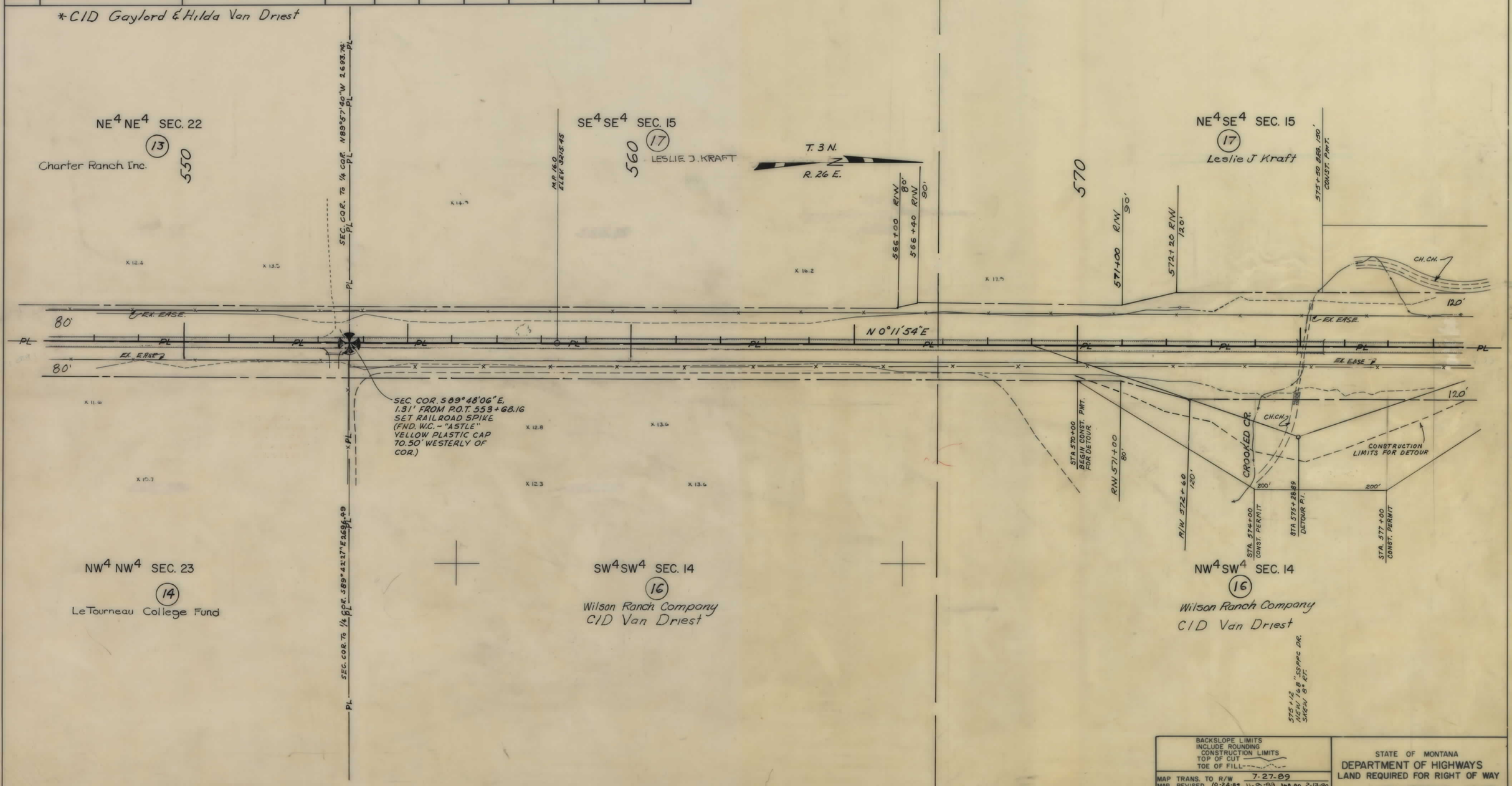

BACKSLOPE LIMITS INCLUDE ROUNDING
CONSTRUCTION LIMITS
TOP OF CUT
TOE OF FILL

MAP TRANS. TO R/W 7-27-89
MAP REVISED 10-24-89, 11-05-89, 1-18-90, 2-13-90, 12-27-90
F.H.W.A. APPROVAL 8-21-89

STATE OF MONTANA
DEPARTMENT OF HIGHWAYS
LAND REQUIRED FOR RIGHT OF WAY
YELLOWSTONE COUNTY
SCALE 1" = 100' MAP COMPLETED

F 16-1(20)12 SHT 9 OF 18

STATE OF MONTANA	PROJECT NO.	SHEET NO. *	TOTAL SHEETS
	F16-1(20)12	10	18

BILLINGS - NORTH

OWNERSHIPS

PARCEL	NAME	ADDRESS	TOTAL AREA	GROSS R/W AREA	EX. EASE AREA	NET AREA	REMAINDER LEFT	REMAINDER RIGHT	CONST. PERMIT AREA
16	Wilson Ranch Company *		SEE	SHEET	NO.	12			
17	Leslie J. Kraft	2275 45 ST WEST Billings Mt. 59102		5.80 AC.	4.24 AC.	1.56 AC			1.57 AC.
18	Charter Ranch Inc.	See Sheet No. 13							
	* CID GAYLORD & HILDA VAN DRIEST								

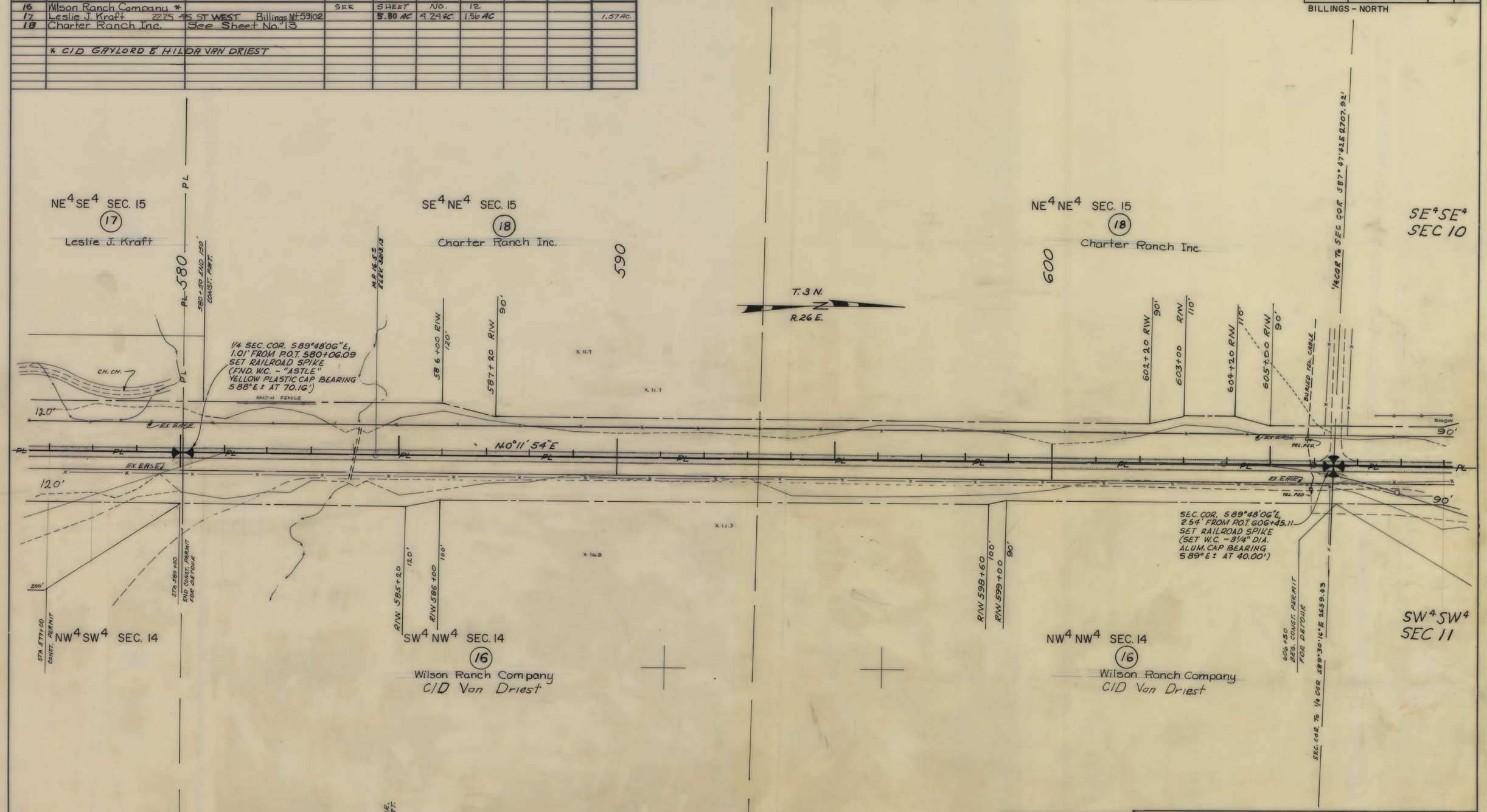

NOTE

CONSTRUCTION LIMITS INCLUDE BACKSLOPE ROUNDING

CONSTRUCTION LIMITS
TOP OF CUT
TOE OF FILL

MAP TRANS. TO R/W 7-27-89
MAP REVISED 10-24-89, 11-8-89
F.H.W.A. APPROVAL 8-21-89

STATE OF MONTANA
DEPARTMENT OF HIGHWAYS
LAND REQUIRED FOR RIGHT OF WAY
YELLOWSTONE COUNTY
SCALE 1"=100' MAP COMPLETED

F 16-1(20)12 SHT 10 OF 18

STATE OF MONTANA	PROJECT NO.	SHEET NO.	TOTAL SHEETS
	F16-1(20)12	11	18

BILLINGS – NORTH

OWNERSHIPS

PARCEL	NAME	ADDRESS	TOTAL AREA	GROSS R/W AREA	EX. EASE. AREA	NET AREA	REMAINDER LEFT	REMAINDER RIGHT	CONST. PERM AREA	CONST. EASE AREA
16	Wilson Ranch Company *	See Sheet NO. 12								
18	Charter Ranch Inc.	See Sheet No. 13								
	* C/D GAYLORD & HILDA VAN DRIEST									

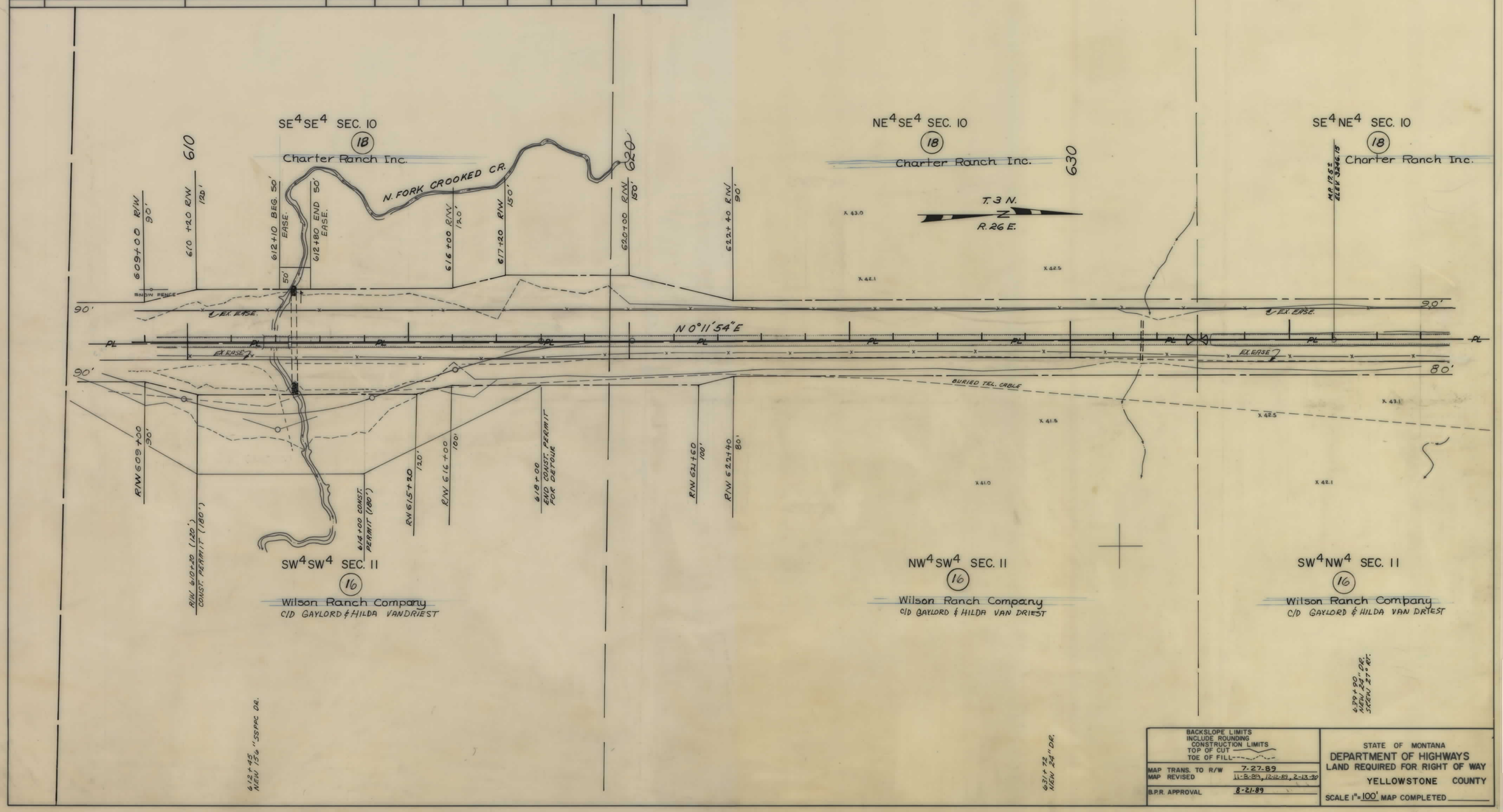

BACKSLOPE LIMITS
INCLUDE ROUNDING
CONSTRUCTION LIMITS
TOP OF CUT
TOE OF FILL

MAP TRANS. TO R/W	7-27-89
MAP REVISED	11-8-89, 12-12-89, 2-13-90
B.P.R. APPROVAL	8-21-89

STATE OF MONTANA
DEPARTMENT OF HIGHWAYS
LAND REQUIRED FOR RIGHT OF WAY
YELLOWSTONE COUNTY
SCALE 1"=100' MAP COMPLETED

F 16-1(20)12 SHT 11 OF 18

STATE OF MONTANA	PROJECT NO.	SHEET NO.	TOTAL SHEETS
	F16-1(20)12	12	18

BILLINGS - NORTH

OWNERSHIPS

PARCEL	NAME	ADDRESS	TOTAL AREA	GROSS R/W AREA	EX. EASE. AREA	NET AREA	REMAINDER LEFT	REMAINDER RIGHT	CONST. PERMIT AREA
19	Wilson Ranch Company			2.45 AC.	0.06 AC	2.39 AC.			
18	Charter Ranch Inc.	See Sheet No. 13							
16	WILSON RANCH COMPANY								
	C/D GAYLORD & HILDA VANDRIEST			23.39 Ac.	7.27 Ac.	16.12 Ac.			6.64 AC
26	SAME AS PAR NO. 16	SEE SHEET NO. 13							

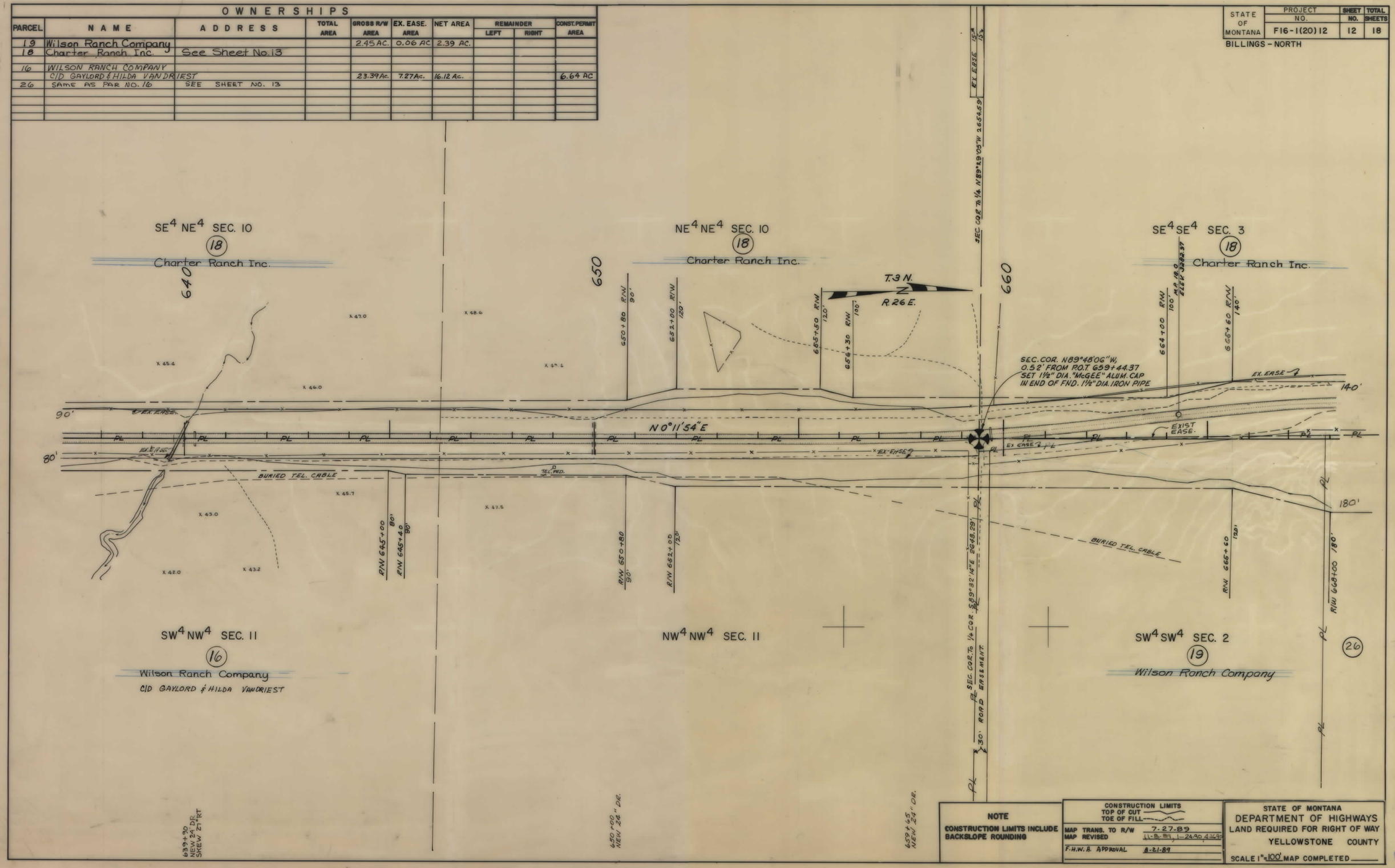

NOTE

CONSTRUCTION LIMITS INCLUDE BACKSLOPE ROUNDING

CONSTRUCTION LIMITS
TOP OF CUT
TOE OF FILL

MAP TRANS. TO R/W 7-27-89
MAP REVISED 11-8-89, 1-24-90, 4-24-90
F.H.W.A. APPROVAL 8-21-89

STATE OF MONTANA
DEPARTMENT OF HIGHWAYS
LAND REQUIRED FOR RIGHT OF WAY
YELLOWSTONE COUNTY
SCALE 1" = 100' MAP COMPLETED _____

F 16-1(20)12 SHT 12 OF 18

STATE OF MONTANA	PROJECT NO.	SHEET NO.	TOTAL SHEETS
	F16-1(20)12	13	18

BILLINGS – NORTH

OWNERSHIPS

PARCEL	NAME	ADDRESS	TOTAL AREA	GROSS R/W AREA	EX. EASE. AREA	NET AREA	REMAINDER LEFT	REMAINDER RIGHT	CONST. PERM AREA	EASE. AREA
26	Wilson Ranch Company*	Shepherd Mt. 59079		1.66 AC.	0	1.66 AC.				
18	Charter Ranch Inc. Route 1	Shepherd, Mt. 59079		23.82 AC.	17.36 AC.	6.46 AC.			0.15 AC.	0.08 AC.
21	PETERSON FAMILY TRUST	SEE SHEET NO. 14.								
20	FOR NEGOTIATION									
	* C/D GAYLORD & HILDA VANDRIEST									
16 & 26	WILSON RANCH CO. C/D GAYLORD &	HILDA VANDRIEST		25.05 AC	10.21 AC	14.84 AC			6.64 AC	

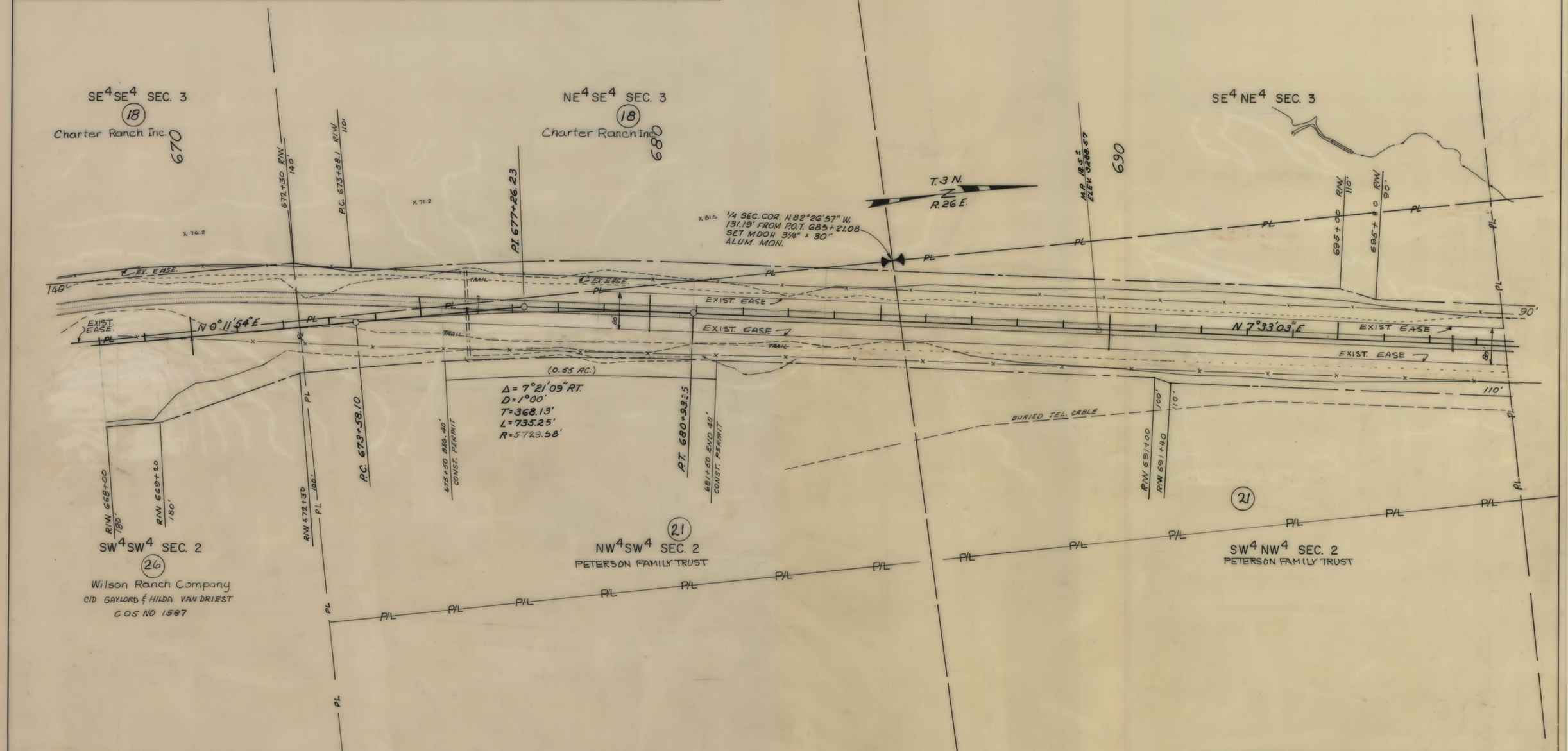

BACKSLOPE LIMITS INCLUDE ROUNDING
CONSTRUCTION LIMITS
TOP OF CUT
TOE OF FILL

MAP TRANS. TO R/W 7-27-89
MAP REVISED 10-24-89, 11-8-89, 12-12-89, 1-29-90, 2-13-90
F.H.W.A. APPROVAL 8-21-89

STATE OF MONTANA
DEPARTMENT OF HIGHWAYS
LAND REQUIRED FOR RIGHT OF WAY
YELLOWSTONE COUNTY
SCALE 1" = 100' MAP COMPLETED

F 16-1(20)12 SHT 13 OF 18

STATE OF MONTANA	PROJECT NO.	SHEET NO.	TOTAL SHEETS
	F16-1(20)12	14	18

BILLINGS - NORTH

OWNERSHIPS

PARCEL	NAME	ADDRESS	TOTAL AREA	GROSS R/W AREA	EX. EASE. AREA	NET AREA	REMAINDER LEFT	REMAINDER RIGHT	CONST. PERMIT AREA
21	PETERSON FAMILY TRUST	675 Eastwood Dr. Prescott, Az. 86301		10.87 AC	4.21 AC	6.66 AC			0.55 AC.
22	Donald H. Roberts	See Sheet No. 15							

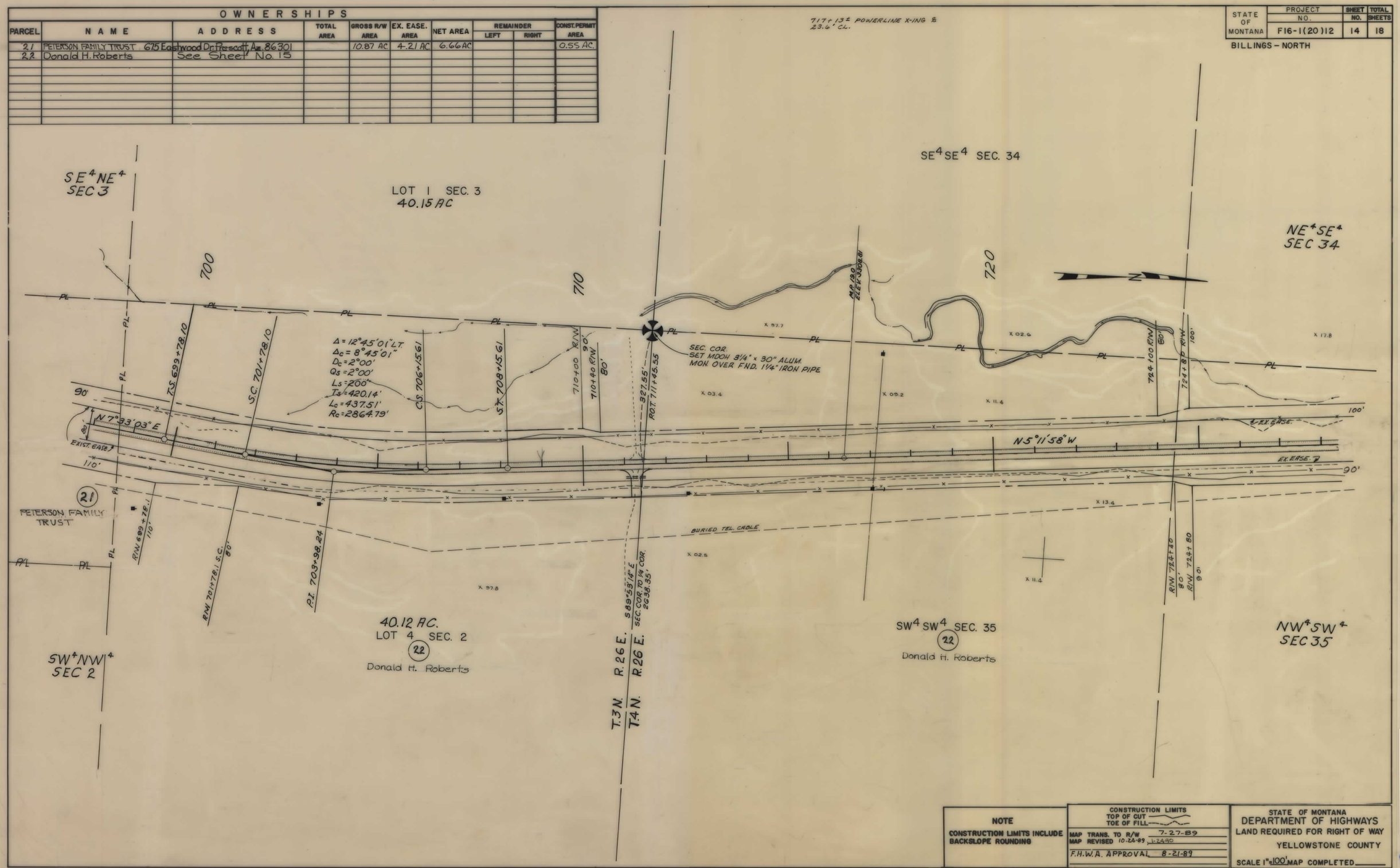

NOTE

CONSTRUCTION LIMITS INCLUDE BACKSLOPE ROUNDING

CONSTRUCTION LIMITS
TOP OF CUT
TOE OF FILL

MAP TRANS. TO R/W 7-27-89
MAP REVISED 10-24-89, 1-24-90
F.H.W.A. APPROVAL 8-21-89

STATE OF MONTANA
DEPARTMENT OF HIGHWAYS
LAND REQUIRED FOR RIGHT OF WAY
YELLOWSTONE COUNTY
SCALE 1" = 100' MAP COMPLETED

F 16-1(20)12 SHT 14 OF 18

STATE OF MONTANA	PROJECT NO.	SHEET NO.	TOTAL SHEETS
	F16-1(20)12	15	18

BILLINGS-NORTH

OWNERSHIPS

PARCEL	NAME	ADDRESS	TOTAL AREA	GROSS R/W AREA	EX. EASE AREA	NET AREA	REMAINDER LEFT	REMAINDER RIGHT	CONST. PERM AREA	CONST. EASE. AREA
22	CHARMACK RANCH	782 Soldier Cr. Rd. Sheridan Wy. 82801		16.99 AC.	10.31 AC.	6.68 AC.			0.16 AC.	
23	Charter Ranch Inc.	See Sheet No. 18								

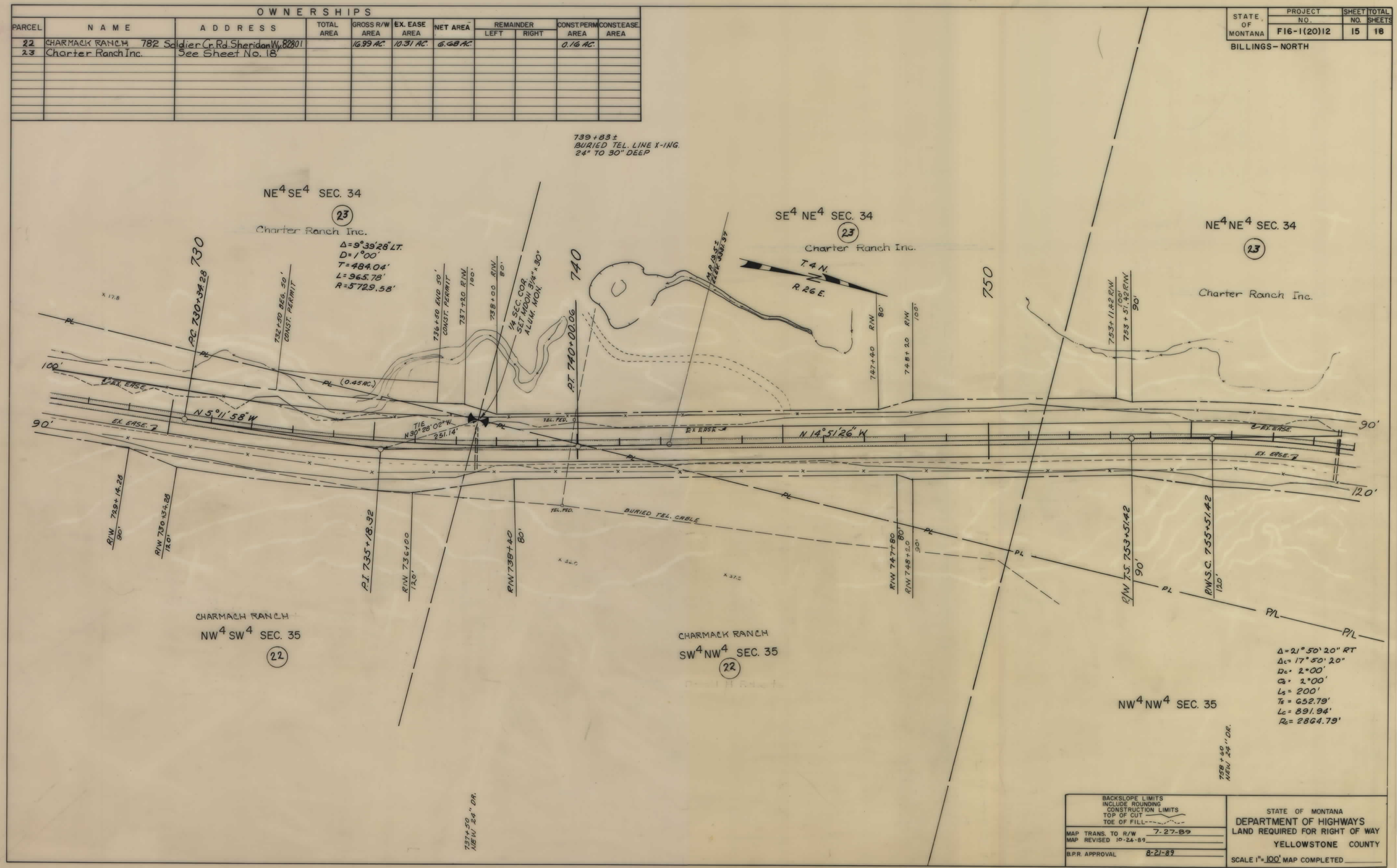

BACKSLOPE LIMITS INCLUDE ROUNDING
CONSTRUCTION LIMITS
TOP OF CUT
TOE OF FILL

MAP TRANS. TO R/W 7-27-89
MAP REVISED 10-24-89
B.P.R. APPROVAL 8-21-89

STATE OF MONTANA
DEPARTMENT OF HIGHWAYS
LAND REQUIRED FOR RIGHT OF WAY
YELLOWSTONE COUNTY
SCALE 1" = 100' MAP COMPLETED

F 16-1(20)12 SHT 15 OF 18

5

STATE OF MONTANA	PROJECT NO.	SHEET NO.	TOTAL SHEETS
	F16-1(20)12	16	18

BILLINGS – NORTH

OWNERSHIPS

PARCEL	NAME	ADDRESS	TOTAL AREA	GROSS R/W AREA	EX. EASE AREA	NET AREA	REMAINDER LEFT	REMAINDER RIGHT	CONST. PERMIT AREA
23	Charter Ranch Inc.	See Sheet No. 18							

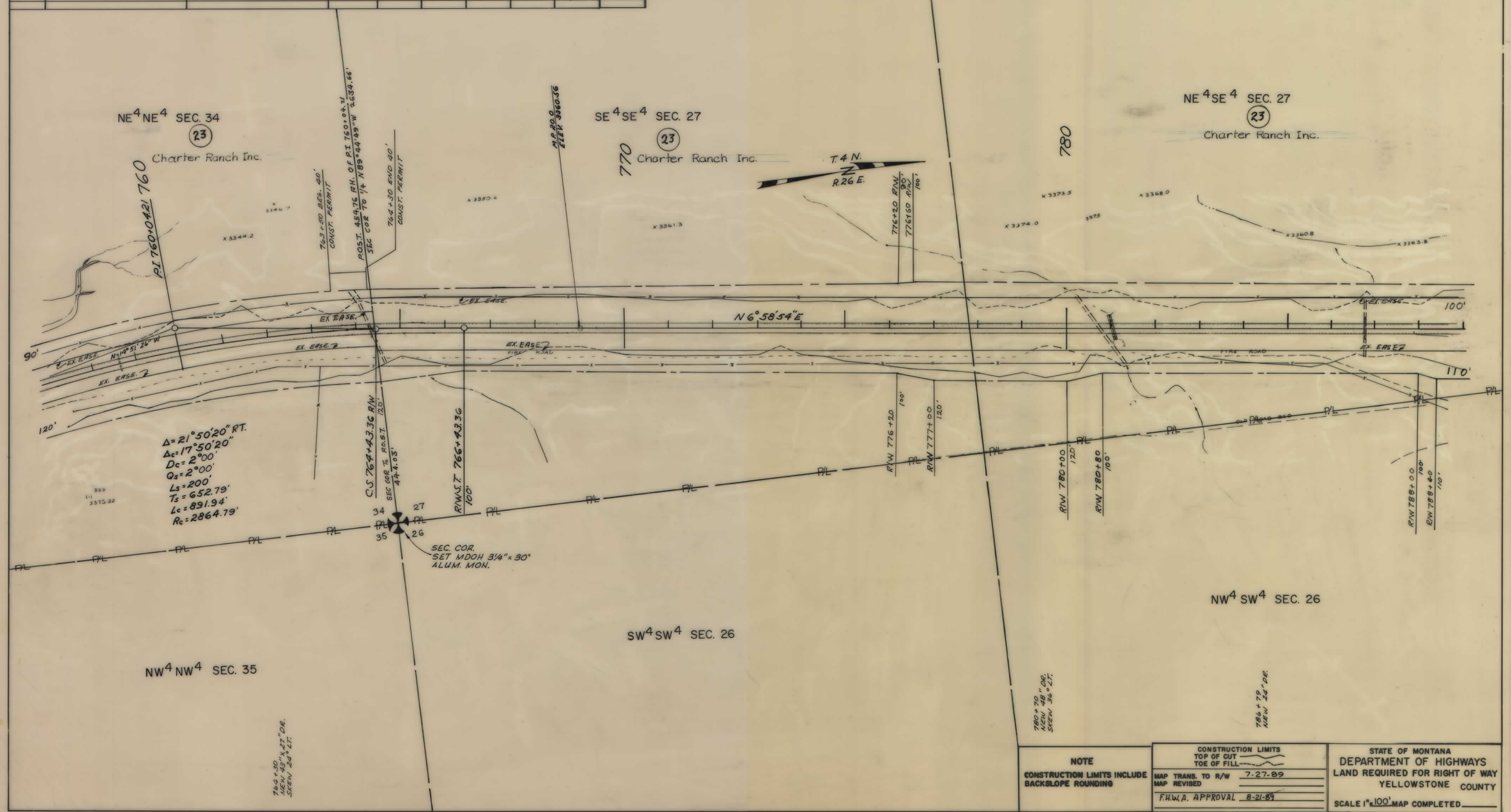

NOTE

CONSTRUCTION LIMITS INCLUDE BACKSLOPE ROUNDING

CONSTRUCTION LIMITS
TOP OF CUT
TOE OF FILL

MAP TRANS. TO R/W 7-27-89
MAP REVISED
F.H.W.A. APPROVAL 8-21-89

STATE OF MONTANA
DEPARTMENT OF HIGHWAYS
LAND REQUIRED FOR RIGHT OF WAY
YELLOWSTONE COUNTY

SCALE 1"=100' MAP COMPLETED

F 16-1(20)12 SHT 16 OF 18

STATE OF MONTANA	PROJECT NO.	SHEET NO.	TOTAL SHEETS
	F16-1(20)12	17	18

BILLINGS-NORTH

OWNERSHIPS

PARCEL	NAME	ADDRESS	TOTAL AREA	GROSS R/W AREA	EX. EASE. AREA	NET AREA	REMAINDER LEFT	REMAINDER RIGHT	CONST. PERMIT AREA
23	Charter Ranch Inc.	See Sheet No. 18							
24	CHARMACK RANCH	See Sheet No. 18							

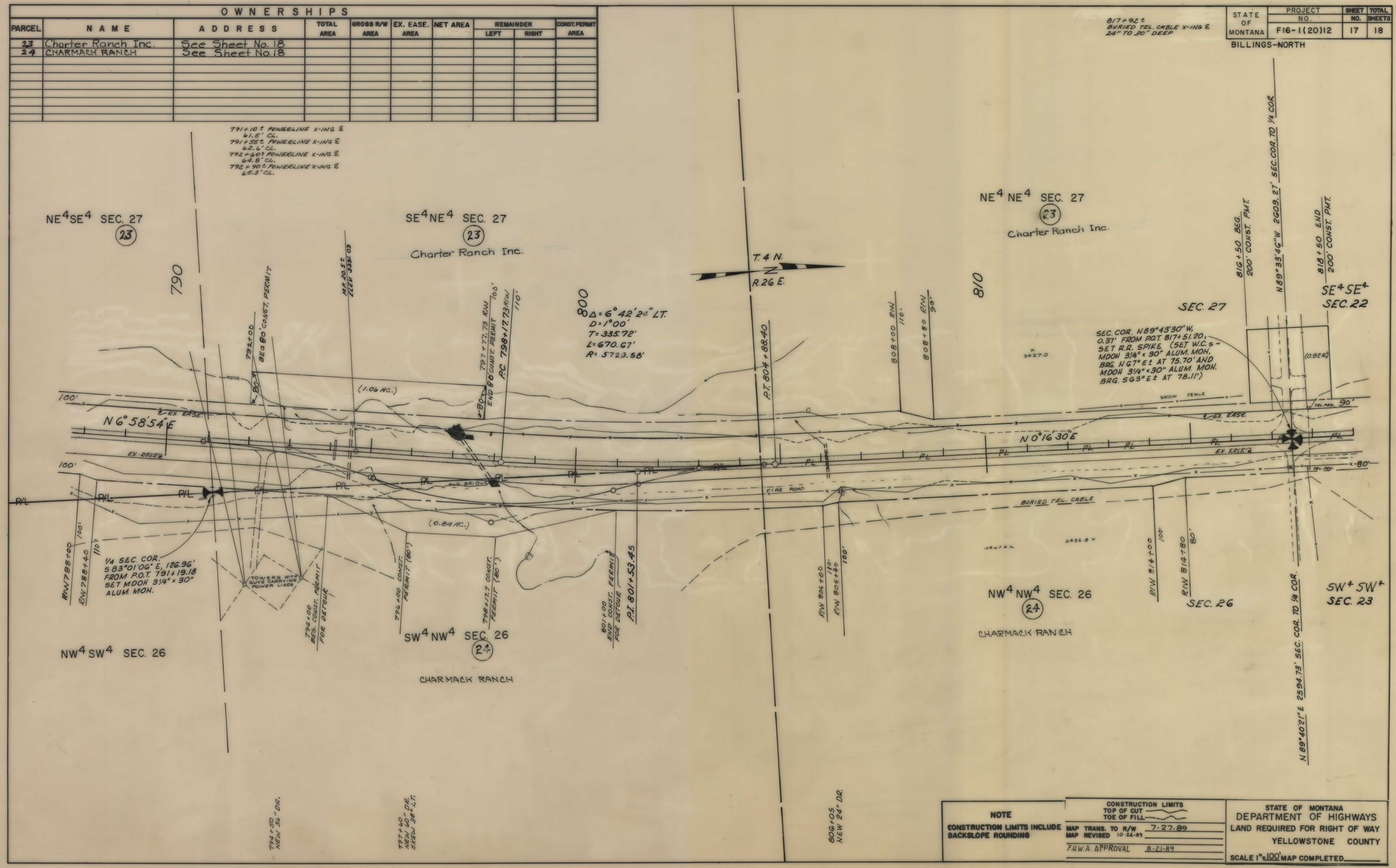

NOTE

CONSTRUCTION LIMITS INCLUDE BACKSLOPE ROUNDING

CONSTRUCTION LIMITS
TOP OF CUT
TOE OF FILL

MAP TRANS. TO R/W 7-27-89
MAP REVISED 10-24-89
F.H.W.A. APPROVAL 8-21-89

STATE OF MONTANA
DEPARTMENT OF HIGHWAYS
LAND REQUIRED FOR RIGHT OF WAY
YELLOWSTONE COUNTY
SCALE 1" = 100' MAP COMPLETED

F 16-1(20)12 SHT 17 OF 18

STATE OF MONTANA	PROJECT NO.	SHEET NO.	TOTAL SHEETS
	F16-1(20)12	18	18

BILLINGS - NORTH

OWNERSHIPS

PARCEL	NAME	ADDRESS	TOTAL AREA	GROSS R/W AREA	EX. EASE. AREA	NET AREA	REMAINDER LEFT	REMAINDER RIGHT	CONST. PERMIT AREA
23	Charter Ranch Inc.	Route 1 Shepherd Mt. 59079		36.17 AC.	13.95 AC.	22.22 AC.			3.18 AC.
24	Donald H. Roberts 782 Soldier Cr. Rd. Sheridan, Wyoming 82801			13.08 AC.	4.93 AC.	8.15 AC.			1.13 AC.
25	KENNETH & MARIE HARRIS	1571 24 HIWAY 87 E., SHEPHERD, MT. 59079							0.14 AC.
3-13-18-23 18 & 23	CHARTER RANCH			59.99 AC.	25.59 AC.	34.40 AC.			3.36 AC.
22 & 24 22 & 24	CHARMACK RANCH	782 SOLDIER CREEK RD SHERIDAN WY		30.07 AC.	15.24 AC.	14.83 AC.			1.29 AC.

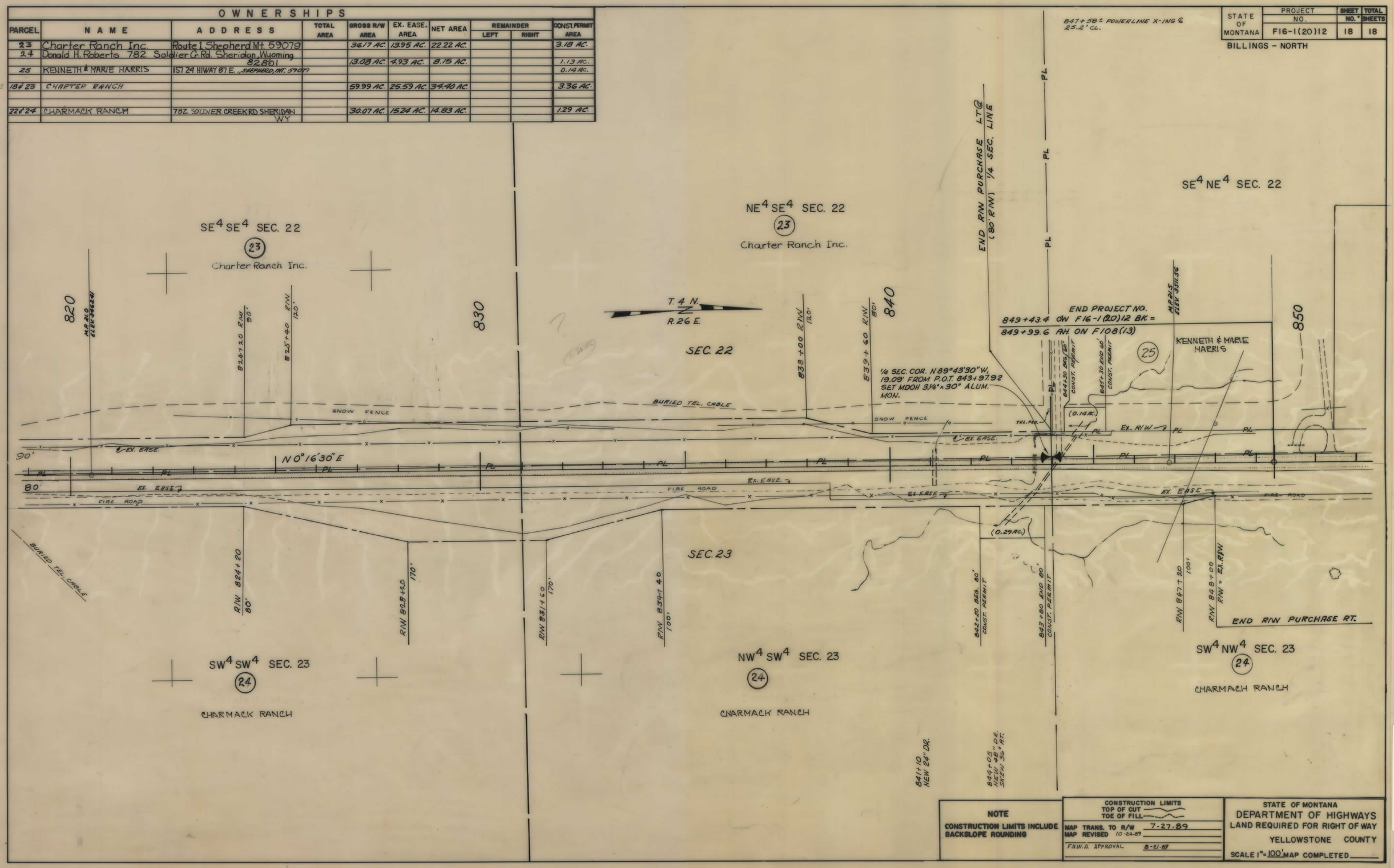

NOTE

CONSTRUCTION LIMITS INCLUDE BACKSLOPE ROUNDING

CONSTRUCTION LIMITS
TOP OF CUT
TOE OF FILL

MAP TRANS. TO R/W 7-27-89
MAP REVISED 10-24-89
F.H.W.A. APPROVAL 8-21-87

STATE OF MONTANA
DEPARTMENT OF HIGHWAYS
LAND REQUIRED FOR RIGHT OF WAY
YELLOWSTONE COUNTY
SCALE 1" = 100' MAP COMPLETED

F 16-1(20)12 SHT 18 OF 18