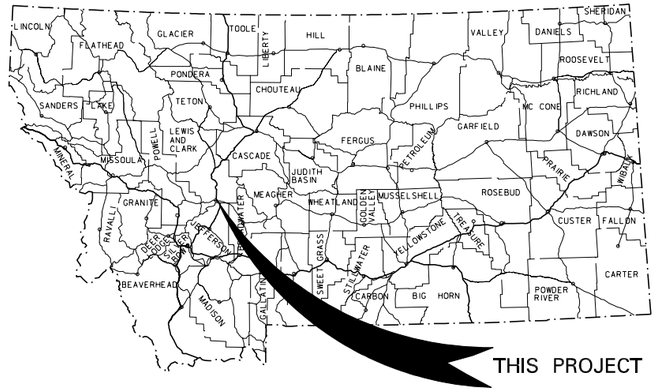

MONTANA DEPARTMENT OF TRANSPORTATION

STATE	RIGHT OF WAY	SHEET NO.	TOTAL SHEETS
MONTANA		1	13
R/W ID.	IM-MT 15-4(107)193		
PROJECT NO.	5588-107-000		

CUSTER INTERCHANGE - HELENA

ADVANCED ACQUISITION

RIGHT OF WAY PLAN
FEDERAL AID PROJECT NO. IM–MT 15–4(107)193
CUSTER INTERCHANGE – HELENA

LEWIS AND CLARK COUNTY

SEE SHEET NO. 2 FOR OWNERSHIP NAMES, ADDRESSES, AREAS, ETC.

AN ACCESS CONTROLLED FACILITY

PER ACCESS CONTROL RESOLUTION FOR PROJECT NO. I 15–4(1)182 (HELENA EAST AND NORTH)

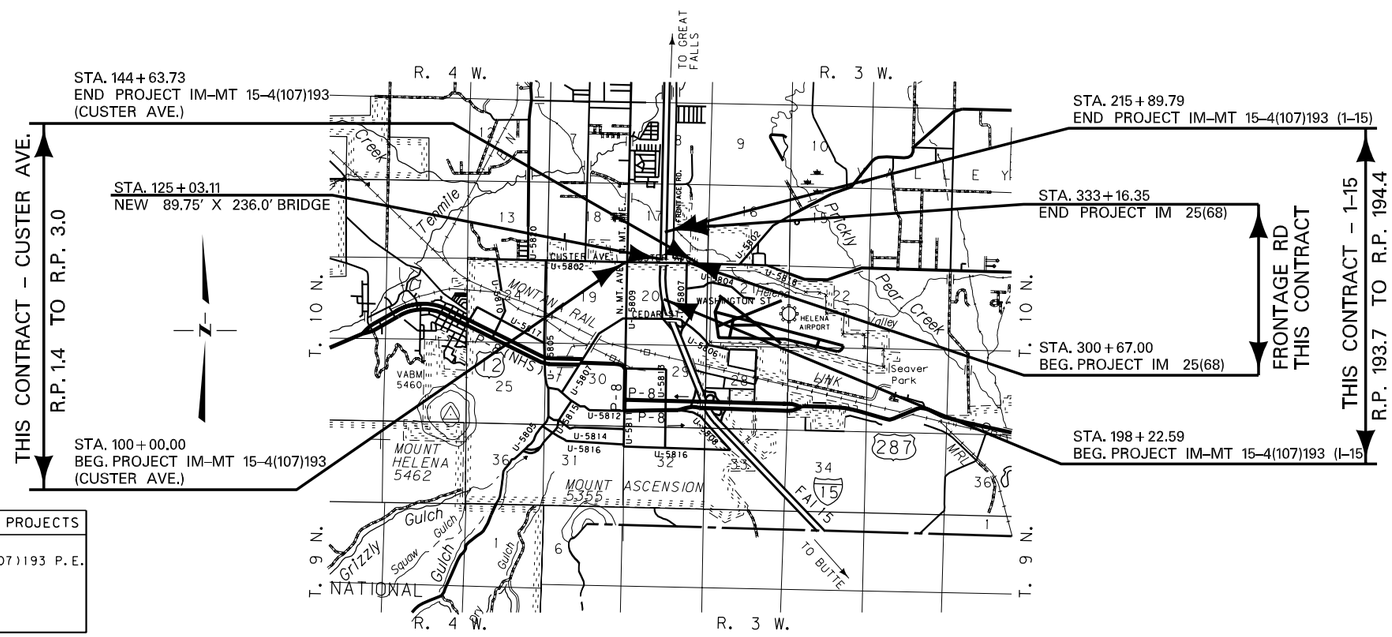

PLAN LEGEND

- PROPOSED RIGHT OF WAY LINE
- EXISTING RIGHT OF WAY LINE
- RAILROAD RIGHT OF WAY LINE
- RIGHT OF WAY BASELINE
- STK'D CENTERLINE
- SECTION LINE
- OWNERSHIP BOUNDARY
- FULL ACCESS CONTROL (AC)
- LIMITED ACCESS CONTROL
- EXISTING ACCESS CONTROL
- PRESENT TRAVELED WAY (P.T.W.)
- FENCE LINE
- EXISTING GUARDRAIL
- PROPOSED GUARDRAIL
- GATE IN FENCE
- CATTLE GUARD: EXIST. - PROPOSED
- SECTION CORNER (FOUND / UNFOUND)
- ¼ SECTION CORNER
- CLOSING CORNER
- MEANDER CORNER
- CENTER OF SECTION
- 1/16 SECTION CORNER FOUND
- RIGHT OF WAY MONUMENT (FOUND / CALCULATED)
- PROPERTY CORNER PIN
- POWER POLE IN PLACE
- TELEPHONE POLE IN PLACE
- TELEGRAPH POLE IN PLACE
- LIGHT POLE
- PROPOSED CULVERT
- EXISTING CULVERT
- OUTLET DITCH
- INLET DITCH
- EXISTING DITCH
- CHANNEL CHANGES (CH. CH.)
- DITCH BLOCK
- RIPRAP
- BRIDGES
- RAILROADS
- PARCEL NUMBERS (2)
- APPROACH: EXIST.- PROPOSED
- CITY LIMIT (CITY LIMIT)

ASSOCIATED PROJECTS
IM-MT 15-4(107)193 P.E.

RELATED PROJECTS
I-IG-15-4(1)182
M 5809(3)
S 72-2

(A) PARCELS 1, 1.1, 1.2, 2.3 ADV. ACQ. 8-31-06
(B) PARCELS 17, 18, 19 ADV. ACQ. 7-31-08
(C) PARCELS 1, 1.1, 1.2, 2.3 APR. 8-31-06
(D) PARCELS 17, 18, 19 APR. 7-31-08
(E) PARCEL 13 ADV. ACQ. 11-05-08
(F) PARCEL 16 ADV. ACQ. 12-08-08
(G) PARCEL 15, 26 ADV. ACQ. 1-22-09
(H) PARCEL 12 ADV. ACQ. 2-27-09
(I) PARCEL 4 ADV. ACQ. & APR. 7-23-07
(J) PARCEL 20 ADV. ACQ. & APR. 5-26-09

GRID STATE PLANE COORDINATES

THIS IS A STATE PLANE COORDINATE PROJECT. ALL DIMENSIONS, DISTANCES AND AREAS ON THIS PROJECT ARE GRID, EXCEPT FOR THE EXISTING R/W WIDTH DIMENSION, WHICH IS RECORD.
THE COMBINATION SCALE FACTOR IS 0.99923335

FOR EXISTING R/W RETRACEMENT, SEE C.O.S. No. 3143260, C.O.S. No. 3160544

CONSTRUCTION LIMITS
CUT SECTION (TOP OF CUT)
TRANSITION
TOE OF FILL
BACKSLOPE LIMITS INCLUDE ROUNDING

MAP REVISED 5-11-09 4-9-10

FHWA/MDT APPROVAL (A)(B)(C)(D)(E)(F)(G)(H)(I)(J)

3	MDT MONTANA DEPARTMENT OF TRANSPORTATION	c:\dgn\5588000rottlza1.dgn
2		4/12/2010
1		4:19:20 PM CPS - U0679

STATE	RIGHT OF WAY	SHEET NO.	TOTAL SHEETS
MONTANA		2	13
R/W ID.	IM-MT 15-4(107)193		
PROJECT NO.	5588-107-000		

CUSTER INTERCHANGE - HELENA

ADVANCED ACQUISITION

OWNERSHIP

PARCEL	NAME	ADDRESS	TOTAL AREA	GROSS R/W AREA	EX. EASE. AREA	NET AREA	REMAINDER LEFT	REMAINDER RIGHT	CONST. PMT. AREA	EASEMENT AREA	SHEET NO.
1	SKYWAY REGIONAL SHOPPING CENTER, LLC	ONE EAST CENTER, SUITE 300	1,063,131 SF	37,426 SF		37,426 SF		1,025,705 SF	2,260 SF		5,6
	A MONTANA LIMITED LIABILITY CO.	PROVO, UT 84606									
1.1	WOODWARD-SMITH REVOCABLE TRUST UAD	10932 CLAM WAY	30,916 SF	2,557 SF		2,557 SF		28,359 SF	1,391 SF		4,5
	MAY 26, 1999, AS AMENDED, ET AL.	MOSS LANDING, CA 95039									
1.2	KFO POE ENTERPRISES, LLC	2049 N LAST CHANCE GULCH	38,572 SF	3,112 SF		3,112 SF		35,460 SF	1,155 SF		5
		HELENA, MT 59601									
2	HD DEVELOPMENT OF MARYLAND, INC.	C/O HOME DEPOT U.S.A., INC.,	626,853 SF	121,859 SF		121,859 SF		504,994 SF	17,570 SF		3,4,6
	A MARYLAND CORP.	PO BOX 105842 ATLANTA, GA 30348									
3	CDC-HELENA. LP	100 CRESCENT CT, SUITE 460	757,074 SF	575,515 SF		575,515 SF	181,559 SF				3,4,7,8
	A MONTANA LIMITED PARTNERSHIP	DALLAS, TX 75301-1832									
4	GREYN FAMILY, LLC,	25-10TH AVE NW, CHOTEAU, MT 59422		275,716 SF		275,716 SF				16,591 SF	4,5,10-13
	A MONTANA LIMITED LIABILITY COMPANY										
12	SEE IM-MT 15-4(107)193 FULL ACQUISITION	PLANS									
13	SPIRIT SPE PORTFOLIO 2006-1, LLC	C/O SPIRIT FINANCE CORPORATION	933,930 SF	11,630 SF		11,630 SF	922,300 SF		22,763 SF		8
	A DELAWARE LIMITED LIABILITY COMPANY	14631 N. SCOTTSDALE RD., SUITE 200									
	FKA SHOPKO SPE REAL ESTATE, LLC	SCOTTSDALE, AZ 85254									
15	SEE IM-MT 15-4(107)193 FULL ACQUISITION	PLANS									
16	STOCKMAN BANK OF MONTANA,	PO BOX 250, MILES CITY, MT 59301-0250	54,276 SF	6,768 SF		6,768 SF		47,508 SF	2,963 SF		8
	A MONTANA BANKING CORPORATION										
17	GRH JENKS LLC, AN IDAHO LIMITED	C/O HAWKINS COMPANIES LLC,	6.724 AC			17,995 SF		274,904 SF	5,501 SF		3,8
	LIABILITY CO. (85%)	ATTN: JEFFREY A. DE VOE									
	JGH HELENA LLC, AN IDAHO LIMITED	855 BROAD STREET, SUITE 300									
	LIABILITY CO. (15%)	BOISE, ID 83702-7153									
18	SEE IM-MT 15-4(107)193 FULL ACQUISITION	PLANS									
											8,9
19	CITY OF HELENA, A MUNICIPAL CORP.	316 NORTH PARK AVE., HELENA, MT 59623	3.0 AC	108,900 SF		108,900 SF		21,780 SF			3,4,6
20	SEE IM-MT 15-4(107)193 FULL ACQUISITION	PLANS									
26	SEE IM-MT 15-4(107)193 FULL ACQUISITION	PLANS									

RIGHT-OF-WAY COORDINATE ASCII FILES

R/W BREAK COORDS: 5588000ROBRKZ01.TXT

R/W BASELINE COORDS: 5588000ROBASZ01.TXT
5588000ROBASZ03.TXT
5588000ROBASZ04.TXT
5588000ROBASZ05.TXT
5588000ROBASZ06.TXT
5588000ROBASZ07.TXT
5588000ROBASZ08.TXT
5588000ROBASZ09.TXT

ALL FILES ARE LOCATED ON THE CADD SERVER IN THE RO DIRECTORY, UNDER PROJECT: 5588000

MORRISON MAIERLE, INC. ENGINEERS SCIENTISTS SURVEYORS PLANNERS SINCE 1945 An Employee-Owned Company

CONSTRUCTION LIMITS
CUT SECTION (TOP OF CUT)
TRANSITION
TOE OF FILL
BACKSLOPE LIMITS INCLUDE ROUNDING

MAP REVISED 10-28-08 1-12-09 5-11-09 5-21-09 7-24-09 8-17-09 12-14-09 4-9-10

FHWA/MDT APPROVAL (A)(B)(C)(D)(E)(F)(G)(H)(I)(J)

(A) PARCELS 1,1.1,1.2,2.3 ADV. ACQ. 8-31-06
(B) PARCELS 17,18,19 ADV. ACQ. 7-31-08
(C) PARCELS 1,1.1,1.2,2.3 APR. 8-31-06
(D) PARCELS 17,18,19 APR. 7-31-08
(E) PARCEL 13 ADV. ACQ. 11-05-08
(F) PARCEL 16 ADV. ACQ. 12-08-08
(G) PARCEL 15,26 ADV. ACQ. 1-22-09
(H) PARCEL 12 ADV. ACQ. 2-27-09
(I) PARCEL 4 ADV. ACQ. & APR. 7-23-07
(J) PARCEL 20 ADV. ACQ. & APR. 5-26-09

NOTES:
1. THE PROPOSED R/W LINE WHERE A SPIRAL CURVE TRANSITION IS USED IS A CHORD RATHER THAN A CONCENTRIC CURVE.
2. ALL STATIONS AND OFFSETS FOR R/W BREAKS ARE IN REFERENCE TO THE R/W BASELINE.

3
2
1

MDT MONTANA DEPARTMENT OF TRANSPORTATION

c:\dgn\5588000roownza1.dgn
4/12/2010
4:19:25 PM CPS - U0679

MONTANA DEPARTMENT OF TRANSPORTATION
RIGHT OF WAY PLAN
LEWIS AND CLARK COUNTY

STATE	RIGHT OF WAY	SHEET NO.	TOTAL SHEETS
MONTANA		3	13
R/W ID.	IM-MT 15-4(107)193		
PROJECT NO.	5588-107-000		

CUSTER INTERCHANGE - HELENA
ADVANCED ACQUISITION

SEE SHEET NO. 2 FOR OWNERSHIP NAMES, ADDRESSES, AREAS, ETC.

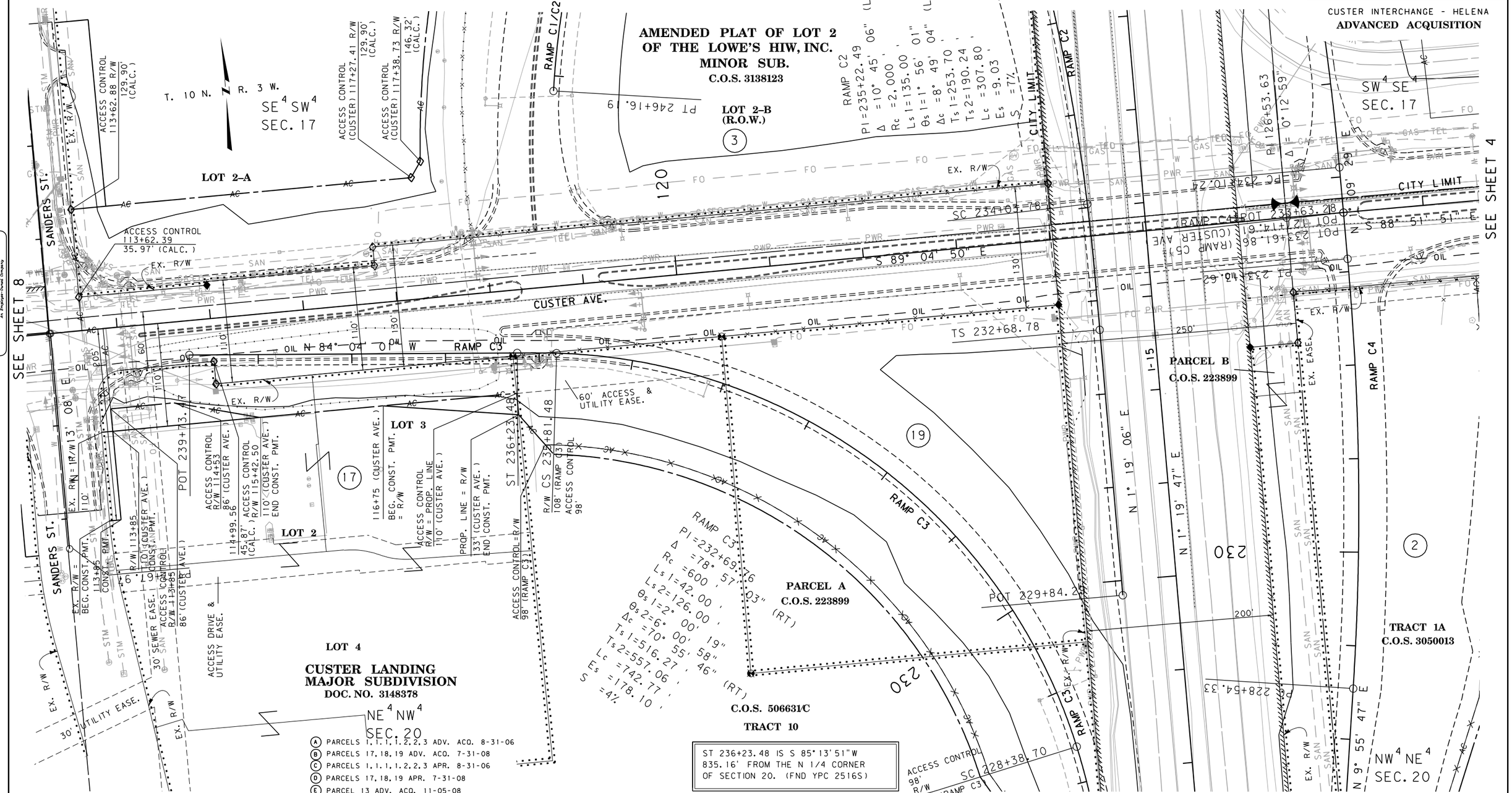

MORRISON MAIERLE, INC. ENGINEERS SURVEYORS PLANNERS SINCE 1945 An Employee-Owned Company

CONSTRUCTION LIMITS	MAP REVISED 5-11-09 4-9-10
CUT SECTION (TOP OF CUT)	
TRANSITION	
TOE OF FILL	
BACKSLOPE LIMITS INCLUDE ROUNDING	FHWA/MDT APPROVAL A B C D E F G H I J

3	MDT MONTANA DEPARTMENT OF TRANSPORTATION	c:\dgn\5588000roplnza1.dgn
2		4/12/2010
1		4:19:46 PM CPS - U0679

(A) PARCELS 1.1.1, 1.2.2, 3 ADV. ACQ. 8-31-06
(B) PARCELS 17, 18, 19 ADV. ACQ. 7-31-08
(C) PARCELS 1.1.1, 1.2.2, 3 APR. 8-31-06
(D) PARCELS 17, 18, 19 APR. 7-31-08
(E) PARCEL 13 ADV. ACQ. 11-05-08
(F) PARCEL 16 ADV. ACQ. 12-08-08
(G) PARCEL 15, 26 ADV. ACQ. 1-22-09
(H) PARCEL 12 ADV. ACQ. 2-27-09
(I) PARCEL 4 ADV. ACQ. & APR. 7-23-07
(J) PARCEL 20 ADV. ACQ. & APR. 5-26-09

NOTES:
1. THE PROPOSED R/W LINE WHERE A SPIRAL CURVE TRANSITION IS USED IS A CHORD RATHER THAN A CONCENTRIC CURVE.
2. ALL STATIONS AND OFFSETS FOR R/W BREAKS ARE IN REFERENCE TO THE R/W BASELINE.

GRID STATE PLANE COORDINATES

THIS IS A STATE PLANE COORDINATE PROJECT. ALL DIMENSIONS, DISTANCES AND AREAS ON THIS PROJECT ARE GRID, EXCEPT FOR THE EXISTING R/W WIDTH DIMENSION, WHICH IS RECORD.
THE COMBINATION SCALE FACTOR IS 0.99923335

FOR EXISTING R/W RETRACEMENT, SEE C.O.S. No. 3143260, C.O.S. No. 3160544

CUSTER AVE.

MONTANA DEPARTMENT OF TRANSPORTATION
RIGHT OF WAY PLAN
LEWIS AND CLARK COUNTY
SCALE 1"=50'
0 50' 100' 150'

STATE	RIGHT OF WAY	SHEET NO.	TOTAL SHEETS
MONTANA		4	13
R/W ID.	IM-MT 15-4(107)193		
PROJECT NO.	5588-107-000		

CUSTER INTERCHANGE - HELENA

ADVANCED ACQUISITION

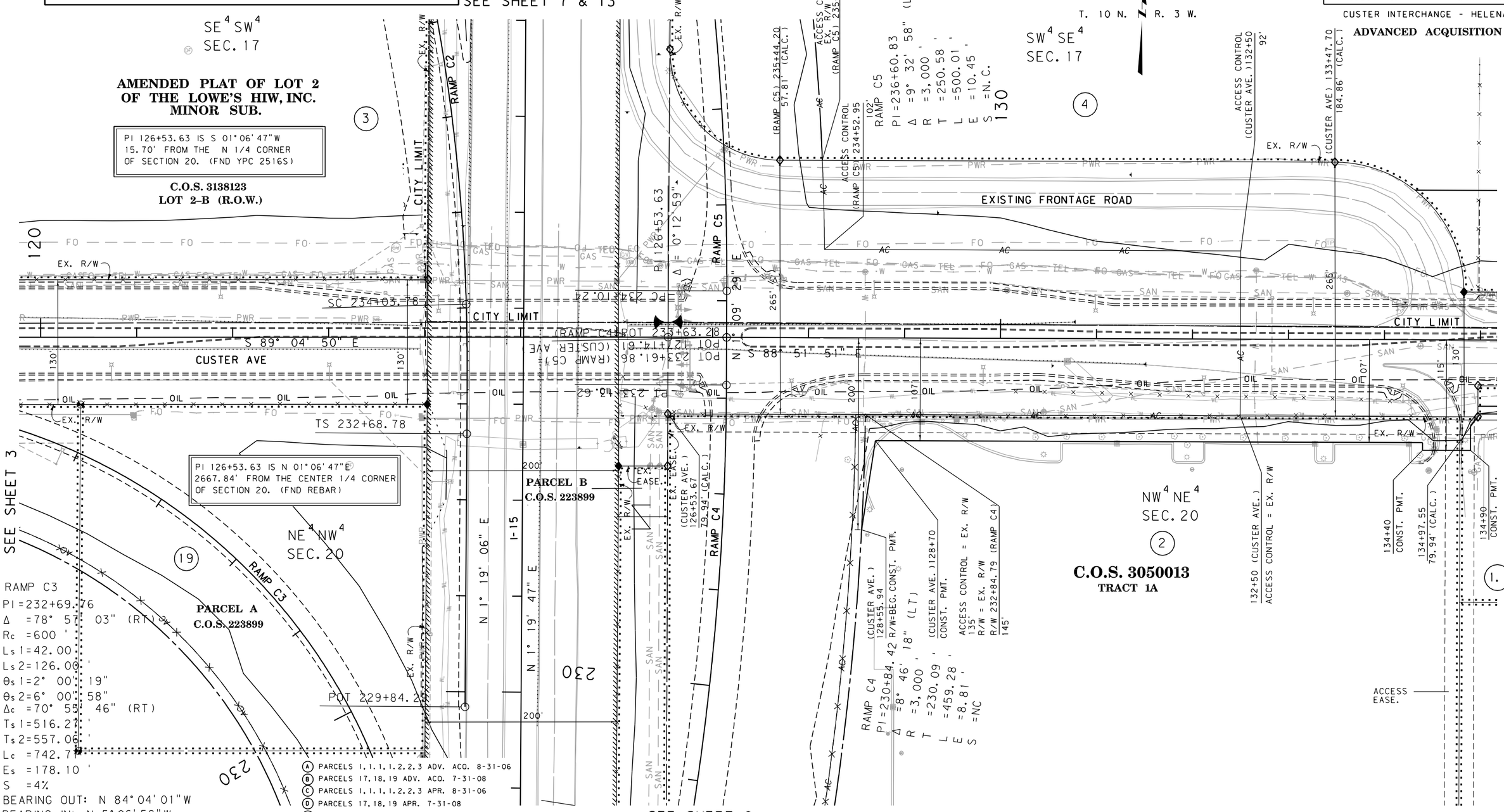

CONSTRUCTION LIMITS	MAP REVISED 10-21-08 5-11-09 5-21-09 8-17-09 4-9-10
CUT SECTION (TOP OF CUT)	
TRANSITION	
TOE OF FILL	
BACKSLOPE LIMITS INCLUDE ROUNDING	FHWA/MDT APPROVAL (A)(B)(C)(D)(E)(F)(G)(H)(I)(J)

3	MDT MONTANA DEPARTMENT OF TRANSPORTATION	c:\dgn\5588000roplnza2.dgn
2		4/12/2010
1		4:19:59 PM CPS-U0679

(A) PARCELS 1,1.1,1.2,2,3 ADV. ACQ. 8-31-06
(B) PARCELS 17,18,19 ADV. ACQ. 7-31-08
(C) PARCELS 1,1.1,1.2,2,3 APR. 8-31-06
(D) PARCELS 17,18,19 APR. 7-31-08
(E) PARCEL 13 ADV. ACQ. 11-05-08
(F) PARCEL 16 ADV. ACQ. 12-08-08
(G) PARCEL 15,26 ADV. ACQ. 1-22-09
(H) PARCEL 12 ADV. ACQ. 2-27-09
(I) PARCEL 4 ADV. ACQ. & APR. 7-23-07
(J) PARCEL 20 ADV. ACQ. & APR. 5-26-09

NOTES:
1. THE PROPOSED R/W LINE WHERE A SPIRAL CURVE TRANSITION IS USED IS A CHORD RATHER THAN A CONCENTRIC CURVE.
2. ALL STATIONS AND OFFSETS FOR R/W BREAKS ARE IN REFERENCE TO THE R/W BASELINE.

GRID STATE PLANE COORDINATES

THIS IS A STATE PLANE COORDINATE PROJECT. ALL DIMENSIONS, DISTANCES AND AREAS ON THIS PROJECT ARE GRID, EXCEPT FOR THE EXISTING R/W WIDTH DIMENSION, WHICH IS RECORD.
THE COMBINATION SCALE FACTOR IS 0.99923335

FOR EXISTING R/W RETRACEMENT, SEE C.O.S. No. 3143260, C.O.S. No. 3160544

I-15/CUSTER AVE.

MONTANA DEPARTMENT OF TRANSPORTATION

RIGHT OF WAY PLAN

LEWIS AND CLARK COUNTY

SCALE 1"=50'

0 50' 100' 150'

MORRISON MAIERLE, INC. ENGINEERS SCIENTISTS SURVEYORS PLANNERS SINCE 1945 An Employee-Owned Company

STATE	RIGHT OF WAY	SHEET NO.	TOTAL SHEETS
MONTANA		5	13
R/W ID.	IM-MT 15-4(107)193		
PROJECT NO.	5588-107-000		

CUSTER INTERCHANGE - HELENA

ADVANCED ACQUISITION

SEE SHEET NO. 2 FOR OWNERSHIP NAMES, ADDRESSES, AREAS, ETC.

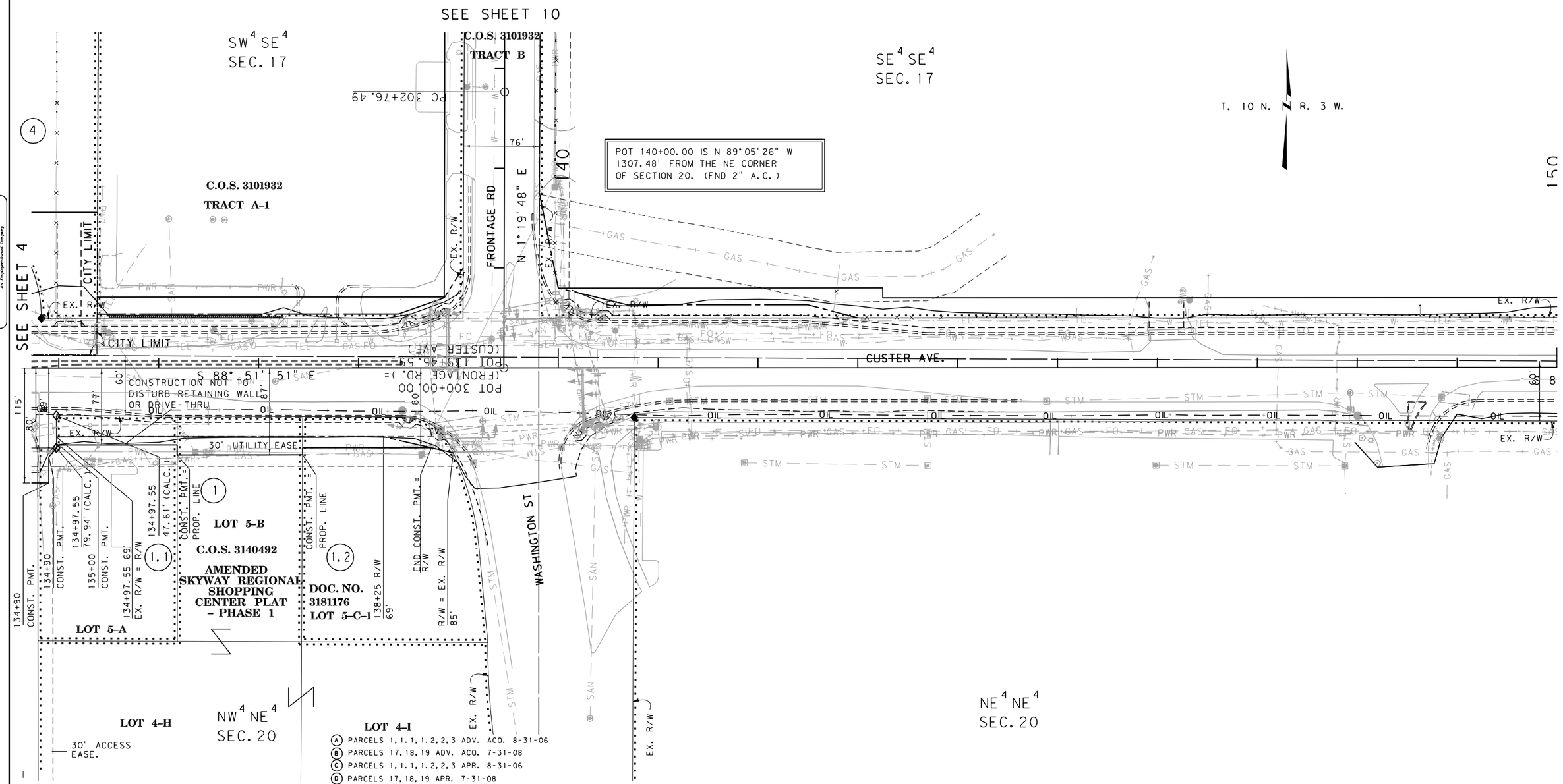

CONSTRUCTION LIMITS
CUT SECTION — TOP OF CUT
TRANSITION
TOE OF FILL
BACKSLOPE LIMITS INCLUDE ROUNDING

MAP REVISED 10-28-08 5-11-09 5-21-09 8-17-09 4-9-10

FHWA/MDT APPROVAL (A)(B)(C)(D)(E)(F)(G)(H)(I)(J)

MONTANA DEPARTMENT OF TRANSPORTATION

c:\dgn\5588000roplnza3.dgn
4/12/2010
4:20:11 PM CPS - U0679

(A) PARCELS 1, 1.1, 1.2, 2.3 ADV. ACQ. 8-31-06
(B) PARCELS 17, 18, 19 ADV. ACQ. 7-31-08
(C) PARCELS 1, 1.1, 1.2, 2.3 APR. 8-31-06
(D) PARCELS 17, 18, 19 APR. 7-31-08
(E) PARCEL 13 ADV. ACQ. 11-05-08
(F) PARCEL 16 ADV. ACQ. 12-08-08
(G) PARCEL 15, 26 ADV. ACQ. 1-22-09
(H) PARCEL 12 ADV. ACQ. 2-27-09
(I) PARCEL 4 ADV. ACQ. & APR. 7-23-07
(J) PARCEL 20 ADV. ACQ. & APR. 5-26-09

NOTES:
1. THE PROPOSED R/W LINE WHERE A SPIRAL CURVE TRANSITION IS USED IS A CHORD RATHER THAN A CONCENTRIC CURVE.
2. ALL STATIONS AND OFFSETS FOR R/W BREAKS ARE IN REFERENCE TO THE R/W BASELINE.

GRID STATE PLANE COORDINATES

THIS IS A STATE PLANE COORDINATE PROJECT. ALL DIMENSIONS, DISTANCES AND AREAS ON THIS PROJECT ARE GRID, EXCEPT FOR THE EXISTING R/W WIDTH DIMENSION, WHICH IS RECORD.
THE COMBINATION SCALE FACTOR IS 0.99923335

FOR EXISTING R/W RETRACEMENT, SEE C.O.S. No. 3143260, C.O.S. No. 3160544

CUSTER AVE.

MONTANA DEPARTMENT OF TRANSPORTATION

RIGHT OF WAY PLAN

LEWIS AND CLARK COUNTY

SCALE 1"=50'

0 50' 100' 150'

STATE	RIGHT OF WAY	SHEET NO.	TOTAL SHEETS
MONTANA		6	13
R/W ID.	IM-MT 15-4(107)193		
PROJECT NO.	5588-107-000		

CUSTER INTERCHANGE - HELENA

ADVANCED ACQUISITION

SEE SHEET NO. 2 FOR OWNERSHIP NAMES, ADDRESSES, AREAS, ETC.

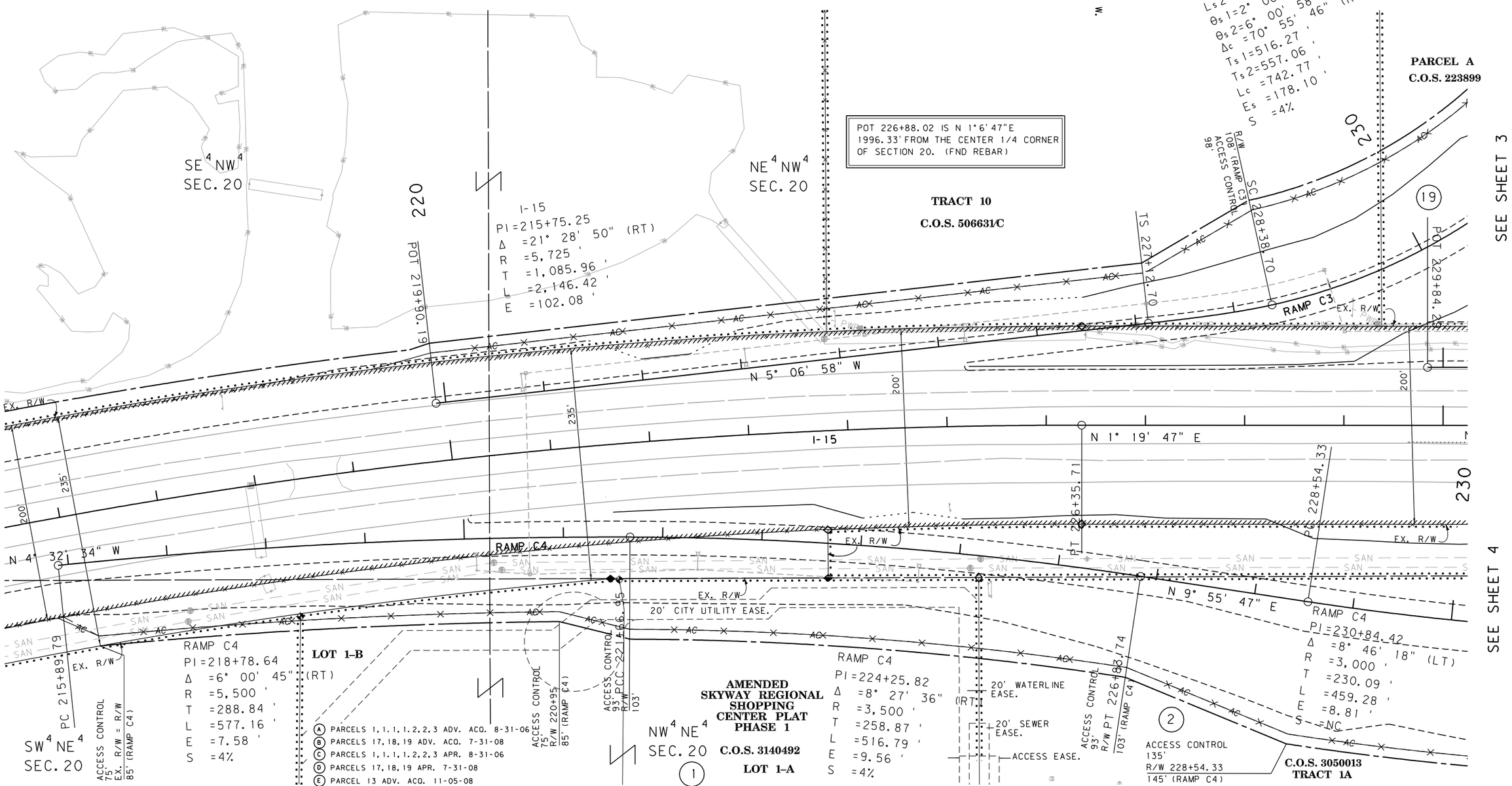

(A) PARCELS 1.1.1, 1.2, 2.3 ADV. ACQ. 8-31-06
(B) PARCELS 17, 18, 19 ADV. ACQ. 7-31-08
(C) PARCELS 1.1.1, 1.2, 2.3 APR. 8-31-06
(D) PARCELS 17, 18, 19 APR. 7-31-08
(E) PARCEL 13 ADV. ACQ. 11-05-08
(F) PARCEL 16 ADV. ACQ. 12-08-08
(G) PARCEL 15, 26 ADV. ACQ. 1-22-09
(H) PARCEL 12 ADV. ACQ. 2-27-09
(I) PARCEL 4 ADV. ACQ. & APR. 7-23-07
(J) PARCEL 20 ADV. ACQ. & APR. 5-26-09

NOTES:
1. THE PROPOSED R/W LINE WHERE A SPIRAL CURVE TRANSITION IS USED IS A CHORD RATHER THAN A CONCENTRIC CURVE.
2. ALL STATIONS AND OFFSETS FOR R/W BREAKS ARE IN REFERENCE TO THE R/W BASELINE.

GRID STATE PLANE COORDINATES

THIS IS A STATE PLANE COORDINATE PROJECT. ALL DIMENSIONS, DISTANCES AND AREAS ON THIS PROJECT ARE GRID, EXCEPT FOR THE EXISTING R/W WIDTH DIMENSION, WHICH IS RECORD.
THE COMBINATION SCALE FACTOR IS 0.99923335

FOR EXISTING R/W RETRACEMENT, SEE C.O.S. No. 3143260, C.O.S. No. 3160544

CONSTRUCTION LIMITS
CUT SECTION — TOP OF CUT
TRANSITION
TOE OF FILL
BACKSLOPE LIMITS INCLUDE ROUNDING

MAP REVISED 10-28-08 5-11-09 4-9-10

FHWA/MDT APPROVAL (A)(B)(C)(D)(E)(F)(G)(H)(I)(J)

3	MDT MONTANA DEPARTMENT OF TRANSPORTATION	c:\dgn\5588000roplnza4.dgn
2		4/12/2010
1		4:20:24 PM CPS - U0679

I-15

MONTANA DEPARTMENT OF TRANSPORTATION
RIGHT OF WAY PLAN
LEWIS AND CLARK COUNTY
SCALE 1"=50'
0 50' 100' 150'

MORRISON MAIERLE, INC. ENGINEERS SCIENTISTS SURVEYORS PLANNERS SINCE 1946 An Employee-Owned Company

STATE	RIGHT OF WAY	SHEET NO.	TOTAL SHEETS
MONTANA		7	13
R/W ID.	IM-MT 15-4(107)193		
PROJECT NO.	5588-107-000		

CUSTER INTERCHANGE - HELENA

ADVANCED ACQUISITION

SEE SHEET NO. 2 FOR OWNERSHIP NAMES, ADDRESSES, AREAS, ETC.

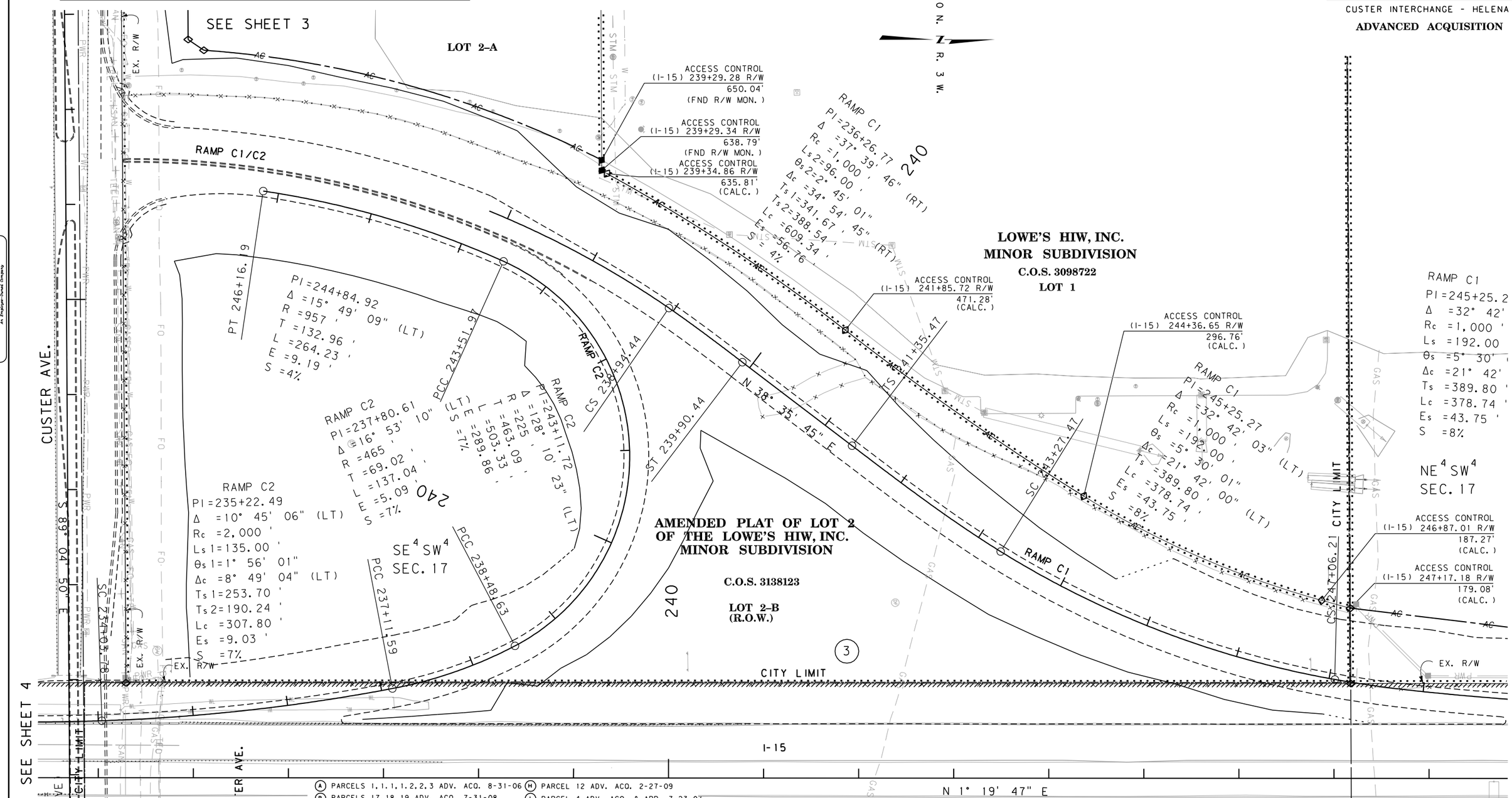

(A) PARCELS 1,1.1,1.2,2.3 ADV. ACQ. 8-31-06
(B) PARCELS 17,18,19 ADV. ACQ. 7-31-08
(C) PARCELS 1,1.1,1.2,2.3 APR. 8-31-06
(D) PARCELS 17,18,19 APR. 7-31-08
(E) PARCEL 13 ADV. ACQ. 11-05-08
(F) PARCEL 16 ADV. ACQ. 12-08-08
(G) PARCEL 15,26 ADV. ACQ. 1-22-09
(H) PARCEL 12 ADV. ACQ. 2-27-09
(I) PARCEL 4 ADV. ACQ. & APR. 7-23-07
(J) PARCEL 20 ADV. ACQ. & APR. 5-26-09

NOTES:
1. THE PROPOSED R/W LINE WHERE A SPIRAL CURVE TRANSITION IS USED IS A CHORD RATHER THAN A CONCENTRIC CURVE.
2. ALL STATIONS AND OFFSETS FOR R/W BREAKS ARE IN REFERENCE TO THE R/W BASELINE.

GRID STATE PLANE COORDINATES

THIS IS A STATE PLANE COORDINATE PROJECT. ALL DIMENSIONS, DISTANCES AND AREAS ON THIS PROJECT ARE GRID, EXCEPT FOR THE EXISTING R/W WIDTH DIMENSION, WHICH IS RECORD.
THE COMBINATION SCALE FACTOR IS 0.99923335

FOR EXISTING R/W RETRACEMENT, SEE C.O.S. No. 3143260, C.O.S. No. 3160544

CONSTRUCTION LIMITS
CUT SECTION (TOP OF CUT)
TRANSITION
TOE OF FILL
BACKSLOPE LIMITS INCLUDE ROUNDING

MAP REVISED 5-11-09 4-9-10

FHWA/MDT APPROVAL (A)(B)(C)(D)(E)(F)(G)(H)(I)(J)

MDT MONTANA DEPARTMENT OF TRANSPORTATION	c:\dgn\5588000roplnza5.dgn
	4/12/2010
	4:20:35 PM CPS - U0679

3
2
1

I-15

MONTANA DEPARTMENT OF TRANSPORTATION

RIGHT OF WAY PLAN

LEWIS AND CLARK COUNTY

SCALE 1"=50'

0 50' 100' 150'

STATE	RIGHT OF WAY	SHEET NO.	TOTAL SHEETS
MONTANA		8	13
R/W ID.	IM-MT 15-4(107)193		
PROJECT NO.	5588-107-000		

CUSTER INTERCHANGE - HELENA
ADVANCED ACQUISITION

SEE SHEET NO. 2 FOR OWNERSHIP NAMES, ADDRESSES, AREAS, ETC.

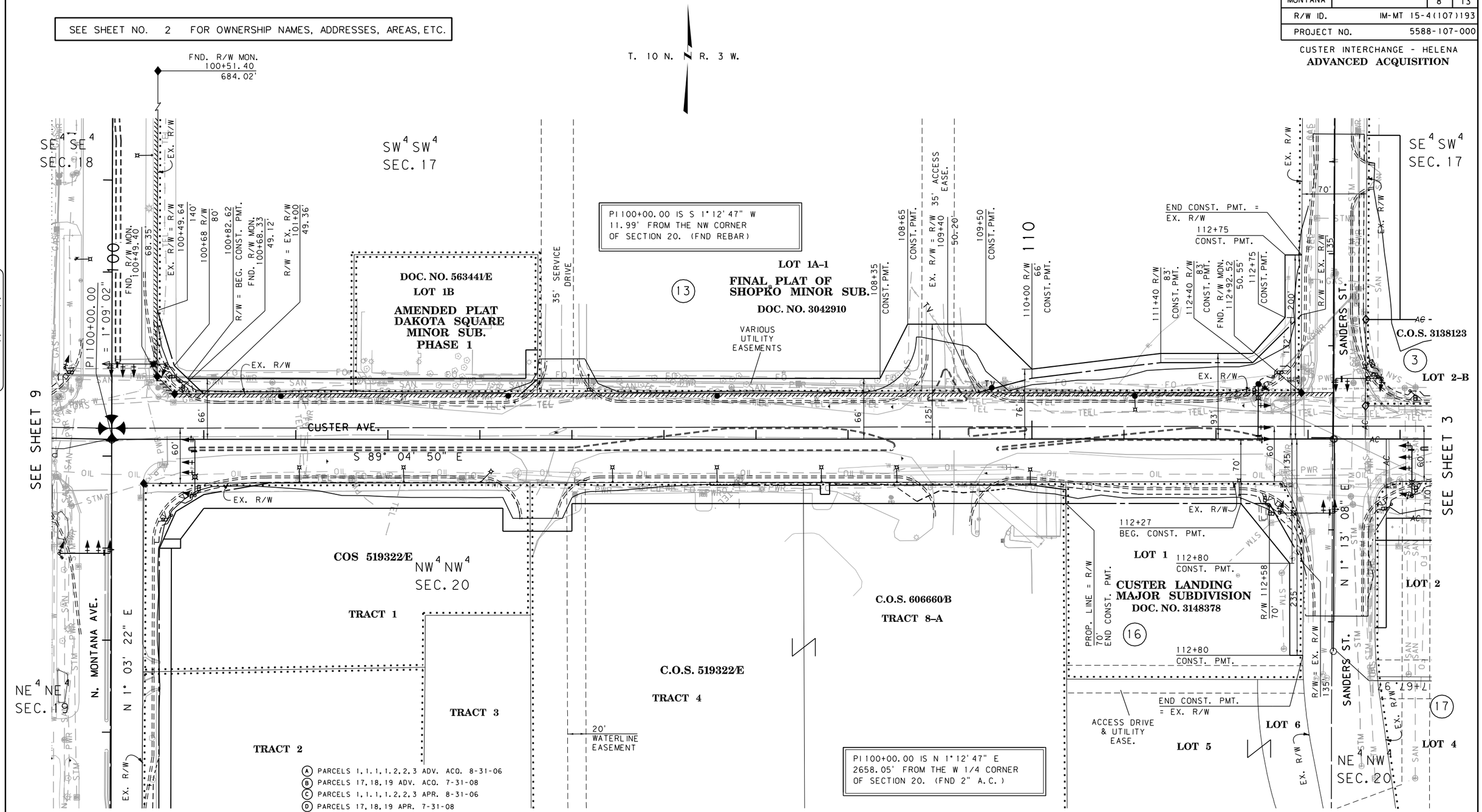

(A) PARCELS 1.1.1, 1.2, 2.3 ADV. ACQ. 8-31-06
(B) PARCELS 17, 18, 19 ADV. ACQ. 7-31-08
(C) PARCELS 1.1.1, 1.2, 2.3 APR. 8-31-06
(D) PARCELS 17, 18, 19 APR. 7-31-08
(E) PARCEL 13 ADV. ACQ. 11-05-08
(F) PARCEL 16 ADV. ACQ. 12-08-08
(G) PARCEL 15, 26 ADV. ACQ. 1-22-09
(H) PARCEL 12 ADV. ACQ. 2-27-09
(I) PARCEL 4 ADV. ACQ. & APR. 7-23-07
(J) PARCEL 20 ADV. ACQ. & APR. 5-26-09

NOTES:
1. THE PROPOSED R/W LINE WHERE A SPIRAL CURVE TRANSITION IS USED IS A CHORD RATHER THAN A CONCENTRIC CURVE.
2. ALL STATIONS AND OFFSETS FOR R/W BREAKS ARE IN REFERENCE TO THE R/W BASELINE.

GRID STATE PLANE COORDINATES

THIS IS A STATE PLANE COORDINATE PROJECT. ALL DIMENSIONS, DISTANCES AND AREAS ON THIS PROJECT ARE GRID, EXCEPT FOR THE EXISTING R/W WIDTH DIMENSION, WHICH IS RECORD.
THE COMBINATION SCALE FACTOR IS 0.99923335

FOR EXISTING R/W RETRACEMENT, SEE C.O.S. No. 3143260, C.O.S. No. 3160544

CONSTRUCTION LIMITS
CUT SECTION — TOP OF CUT
TRANSITION
TOE OF FILL
BACKSLOPE LIMITS INCLUDE ROUNDING

MAP REVISED 1-12-09 5-11-09 7-24-09 4-9-10

FHWA/MDT APPROVAL (A)(B)(C)(D)(E)(F)(G)(H)(I)(J)

3	MDT MONTANA DEPARTMENT OF TRANSPORTATION	c:\dgn\5588000roplnza6.dgn
2		4/12/2010
1		4:20:48 PM CPS - U0679

CUSTER AVE.

MONTANA DEPARTMENT OF TRANSPORTATION
RIGHT OF WAY PLAN
LEWIS AND CLARK COUNTY
SCALE 1" = 50'
0 50' 100' 150'

MORRISON MAIERLE, INC. ENGINEERS SURVEYORS PLANNERS SINCE 1945 An Employee-Owned Company

STATE	RIGHT OF WAY	SHEET NO.	TOTAL SHEETS
MONTANA		9	13
R/W ID.	IM-MT 15-4(107)193		
PROJECT NO.	5588-107-000		

CUSTER INTERCHANGE - HELENA

ADVANCED ACQUISITION

SEE SHEET NO. 2 FOR OWNERSHIP NAMES, ADDRESSES, AREAS, ETC.

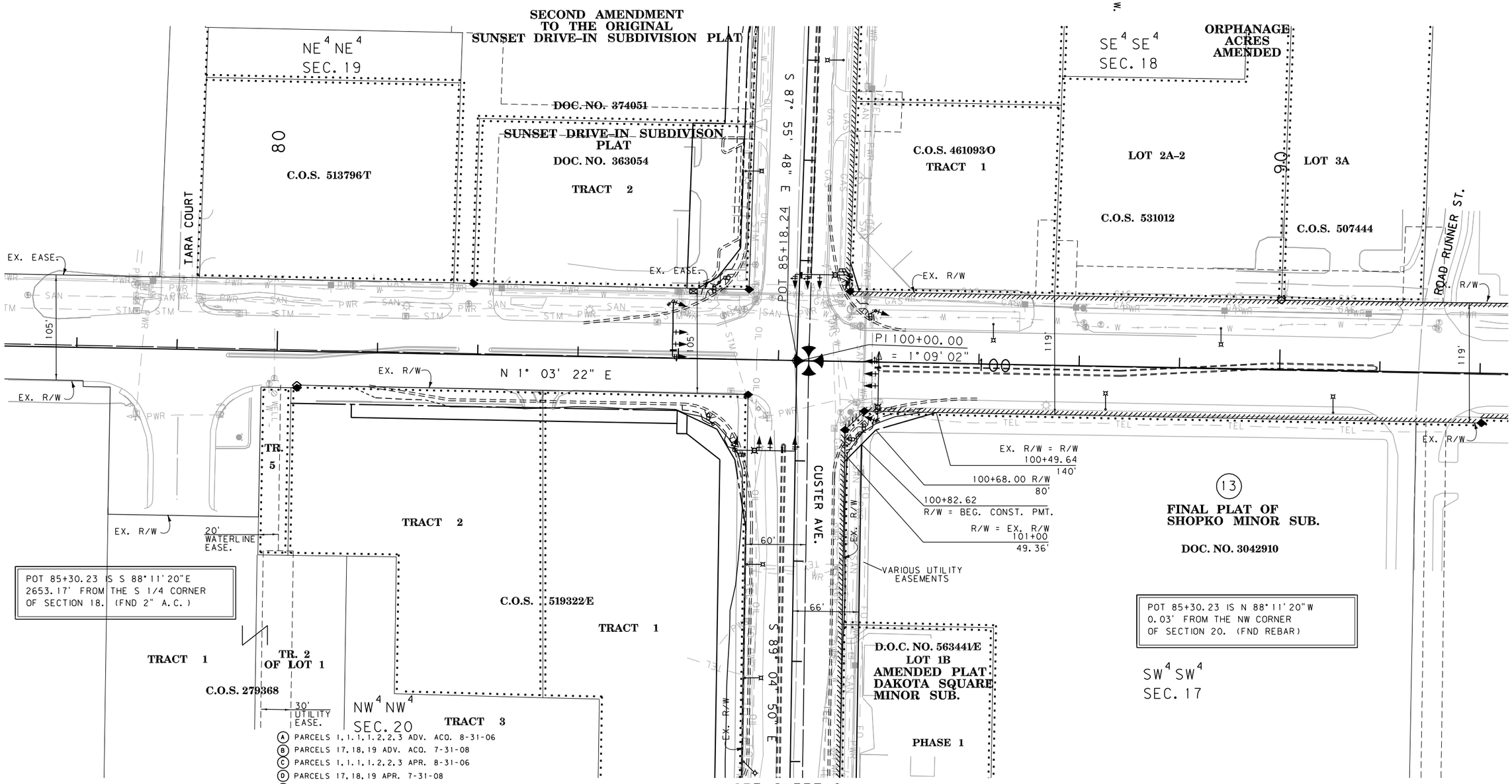

(A) PARCELS 1.1.1, 1.2, 2.3 ADV. ACQ. 8-31-06
(B) PARCELS 17, 18, 19 ADV. ACQ. 7-31-08
(C) PARCELS 1.1.1, 1.2, 2.3 APR. 8-31-06
(D) PARCELS 17, 18, 19 APR. 7-31-08
(E) PARCEL 13 ADV. ACQ. 11-05-08
(F) PARCEL 16 ADV. ACQ. 12-08-08
(G) PARCEL 15, 26 ADV. ACQ. 1-22-09
(H) PARCEL 12 ADV. ACQ. 2-27-09
(I) PARCEL 4 ADV. ACQ. & APR. 7-23-07
(J) PARCEL 20 ADV. ACQ. & APR. 5-26-09

NOTES:
1. THE PROPOSED R/W LINE WHERE A SPIRAL CURVE TRANSITION IS USED IS A CHORD RATHER THAN A CONCENTRIC CURVE.
2. ALL STATIONS AND OFFSETS FOR R/W BREAKS ARE IN REFERENCE TO THE R/W BASELINE.

GRID STATE PLANE COORDINATES

THIS IS A STATE PLANE COORDINATE PROJECT. ALL DIMENSIONS, DISTANCES AND AREAS ON THIS PROJECT ARE GRID, EXCEPT FOR THE EXISTING R/W WIDTH DIMENSION, WHICH IS RECORD.
THE COMBINATION SCALE FACTOR IS 0.99923335

FOR EXISTING R/W RETRACEMENT, SEE C.O.S. No. 3143260, C.O.S. No. 3160544

CONSTRUCTION LIMITS
CUT SECTION (TOP OF CUT)
TRANSITION
TOE OF FILL
BACKSLOPE LIMITS INCLUDE ROUNDING

MAP REVISED 5-11-09 7-24-09 4-9-10

FHWA/MDT APPROVAL (A)(B)(C)(D)(E)(F)(G)(H)(I)(J)

3	MDT MONTANA DEPARTMENT OF TRANSPORTATION	c:\dgn\5588000roplnza7.dgn
2		4/12/2010
1		4:21:02 PM CPS-U0679

MONTANA DEPARTMENT OF TRANSPORTATION

RIGHT OF WAY PLAN

LEWIS AND CLARK COUNTY

SCALE 1"=50'

0 50' 100' 150'

MORRISON MAIERLE, INC. ENGINEERS SURVEYORS PLANNERS SINCE 1945 An Employee-Owned Company

STATE	RIGHT OF WAY	SHEET NO.	TOTAL SHEETS
MONTANA		10	13
R/W ID.	IM-MT 15-4(107)193		
PROJECT NO.	5588-107-000		

CUSTER INTERCHANGE - HELENA
ADVANCED ACQUISITION

SEE SHEET 4

SEE SHEET NO. 2 FOR OWNERSHIP NAMES, ADDRESSES, AREAS, ETC.

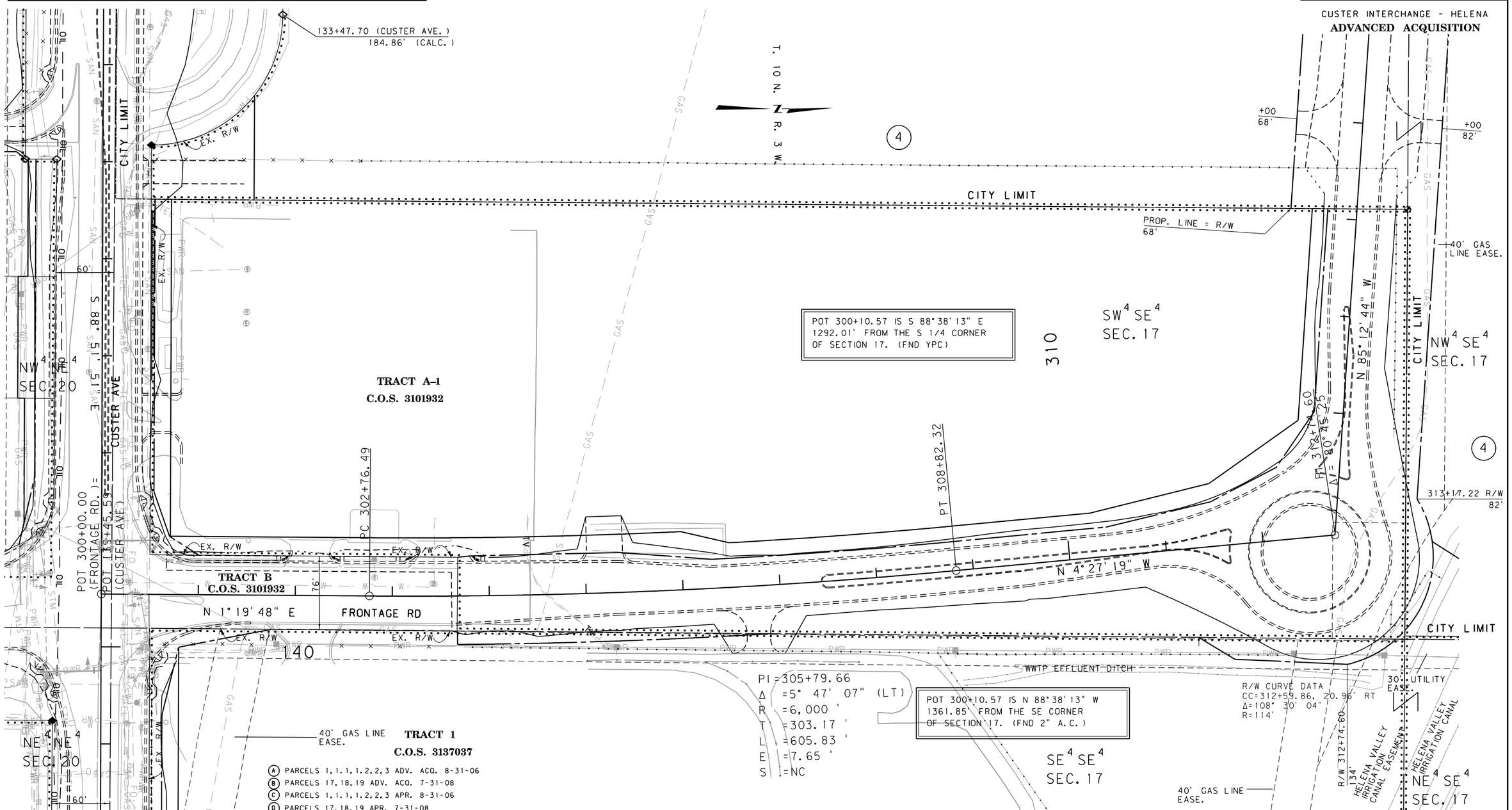

(A) PARCELS 1,1.1,1.2,2,3 ADV. ACQ. 8-31-06
(B) PARCELS 17,18,19 ADV. ACQ. 7-31-08
(C) PARCELS 1,1.1,1.2,2,3 APR. 8-31-06
(D) PARCELS 17,18,19 APR. 7-31-08
(E) PARCEL 13 ADV. ACQ. 11-05-08
(F) PARCEL 16 ADV. ACQ. 12-08-08
(G) PARCEL 15,26 ADV. ACQ. 1-22-09
(H) PARCEL 12 ADV. ACQ. 2-27-09
(I) PARCEL 4 ADV. ACQ. & APR. 7-23-07
(J) PARCEL 20 ADV. ACQ. & APR. 5-26-09

NOTES:
1. THE PROPOSED R/W LINE WHERE A SPIRAL CURVE TRANSITION IS USED IS A CHORD RATHER THAN A CONCENTRIC CURVE.
2. ALL STATIONS AND OFFSETS FOR R/W BREAKS ARE IN REFERENCE TO THE R/W BASELINE.

GRID STATE PLANE COORDINATES

THIS IS A STATE PLANE COORDINATE PROJECT. ALL DIMENSIONS, DISTANCES AND AREAS ON THIS PROJECT ARE GRID, EXCEPT FOR THE EXISTING R/W WIDTH DIMENSION, WHICH IS RECORD.
THE COMBINATION SCALE FACTOR IS 0.99923335

FOR EXISTING R/W RETRACEMENT, SEE C.O.S. No. 3143260, C.O.S. No. 3160544

CONSTRUCTION LIMITS
CUT SECTION — TOP OF CUT
TRANSITION
TOE OF FILL
BACKSLOPE LIMITS INCLUDE ROUNDING

MAP REVISED 8-17-09 12-14-09 4-9-10

FHWA/MDT APPROVAL (A)(B)(C)(D)(E)(F)(G)(H)(I)(J)

3	MDT MONTANA DEPARTMENT OF TRANSPORTATION	c:\dgn\5588000ropInza9.dgn
2		4/12/2010
1		4:21:18 PM CPS - U0679

MONTANA DEPARTMENT OF TRANSPORTATION
RIGHT OF WAY PLAN
LEWIS AND CLARK COUNTY
SCALE 1"=50'
0 50' 100' 150'

MORRISON MAIERLE, INC. ENGINEERS SCIENTISTS SURVEYORS PLANNERS SINCE 1945 An Employee-Owned Company

STATE	RIGHT OF WAY	SHEET NO.	TOTAL SHEETS
MONTANA		11	13
R/W ID.	IM-MT 15-4(107)193		
PROJECT NO.	5588-107-000		

CUSTER INTERCHANGE - HELENA
ADVANCED ACQUISITION

SEE SHEET NO. 2 FOR OWNERSHIP NAMES, ADDRESSES, AREAS, ETC.

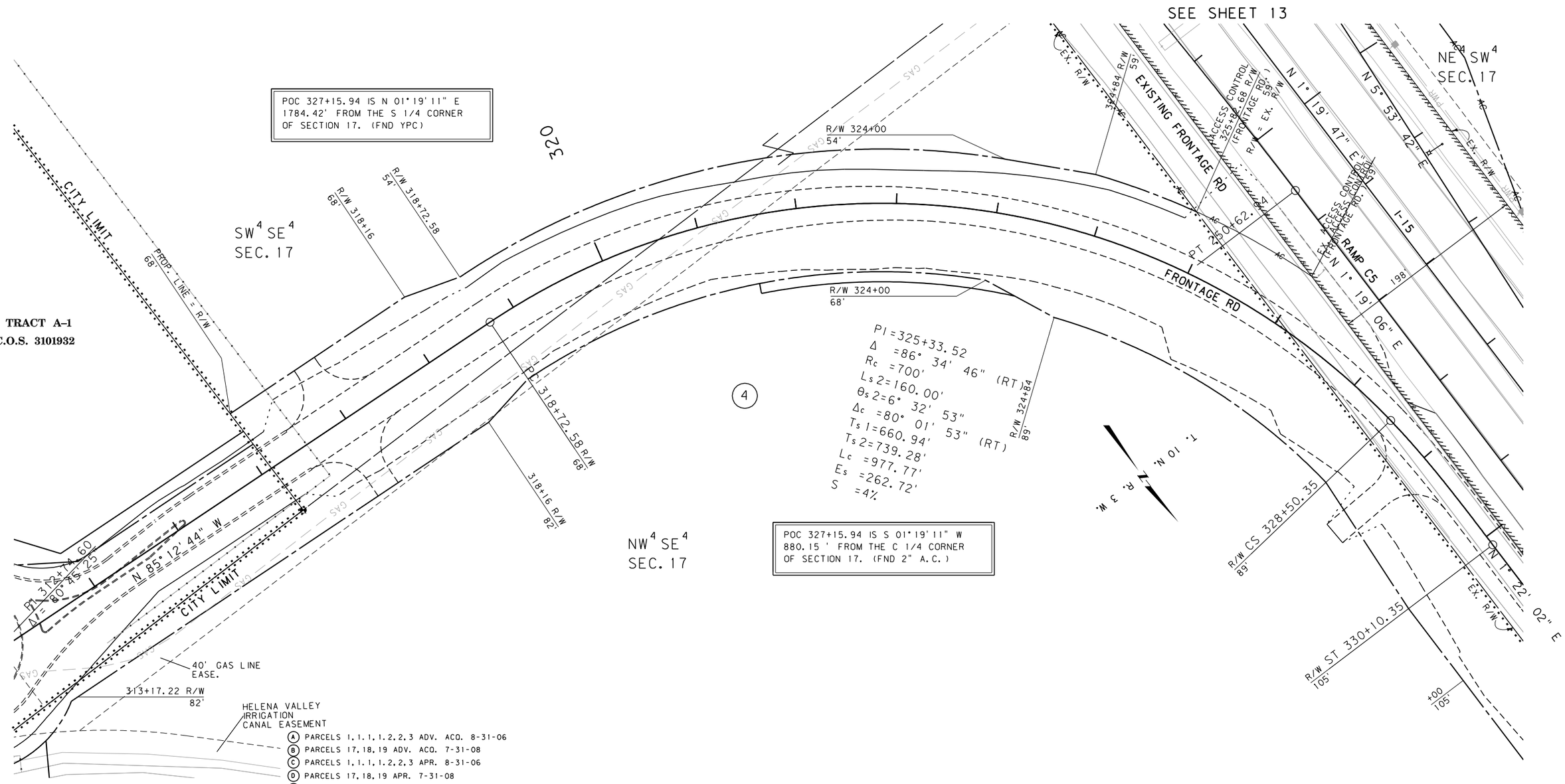

TRACT A-1
C.O.S. 3101932

(A) PARCELS 1, 1.1, 1.2, 2.3 ADV. ACQ. 8-31-06
(B) PARCELS 17, 18, 19 ADV. ACQ. 7-31-08
(C) PARCELS 1, 1.1, 1.2, 2.3 APR. 8-31-06
(D) PARCELS 17, 18, 19 APR. 7-31-08
(E) PARCEL 13 ADV. ACQ. 11-05-08
(F) PARCEL 16 ADV. ACQ. 12-08-08
(G) PARCEL 15, 26 ADV. ACQ. 1-22-09
(H) PARCEL 12 ADV. ACQ. 2-27-09
(I) PARCEL 4 ADV. ACQ. & APR. 7-23-07
(J) PARCEL 20 ADV. ACQ. & APR. 5-26-09

NOTES:
1. THE PROPOSED R/W LINE WHERE A SPIRAL CURVE TRANSITION IS USED IS A CHORD RATHER THAN A CONCENTRIC CURVE.
2. ALL STATIONS AND OFFSETS FOR R/W BREAKS ARE IN REFERENCE TO THE R/W BASELINE.

GRID STATE PLANE COORDINATES

THIS IS A STATE PLANE COORDINATE PROJECT. ALL DIMENSIONS, DISTANCES AND AREAS ON THIS PROJECT ARE GRID, EXCEPT FOR THE EXISTING R/W WIDTH DIMENSION, WHICH IS RECORD.
THE COMBINATION SCALE FACTOR IS 0.99923335

FOR EXISTING R/W RETRACEMENT, SEE C.O.S. No. 3143260, C.O.S. No. 3160544

CONSTRUCTION LIMITS
CUT SECTION (TOP OF CUT)
TRANSITION
TOE OF FILL
BACKSLOPE LIMITS INCLUDE ROUNDING

MAP REVISED 12-14-09 4-9-10

FHWA/MDT APPROVAL (A)(B)(C)(D)(E)(F)(G)(H)(I)(J)

3	MDT MONTANA DEPARTMENT OF TRANSPORTATION	c:\dgn\5588000roplnza9.dgn
2		4/12/2010
1		4:21:20 PM CPS - U0679

MORRISON MAIERLE, INC. — Engineers Scientists Surveyors Planners — An Employee-Owned Company — Since 1945

FRONTAGE RD

MONTANA DEPARTMENT OF TRANSPORTATION
RIGHT OF WAY PLAN
LEWIS AND CLARK COUNTY
SCALE 1"=50'
0 50' 100' 150'

STATE	RIGHT OF WAY	SHEET NO.	TOTAL SHEETS
MONTANA		12	13
R/W ID.	IM-MT 15-4(107)193		
PROJECT NO.	5588-107-000		

CUSTER INTERCHANGE - HELENA

ADVANCED ACQUISITION

SEE SHEET NO. 2 FOR OWNERSHIP NAMES, ADDRESSES, AREAS, ETC.

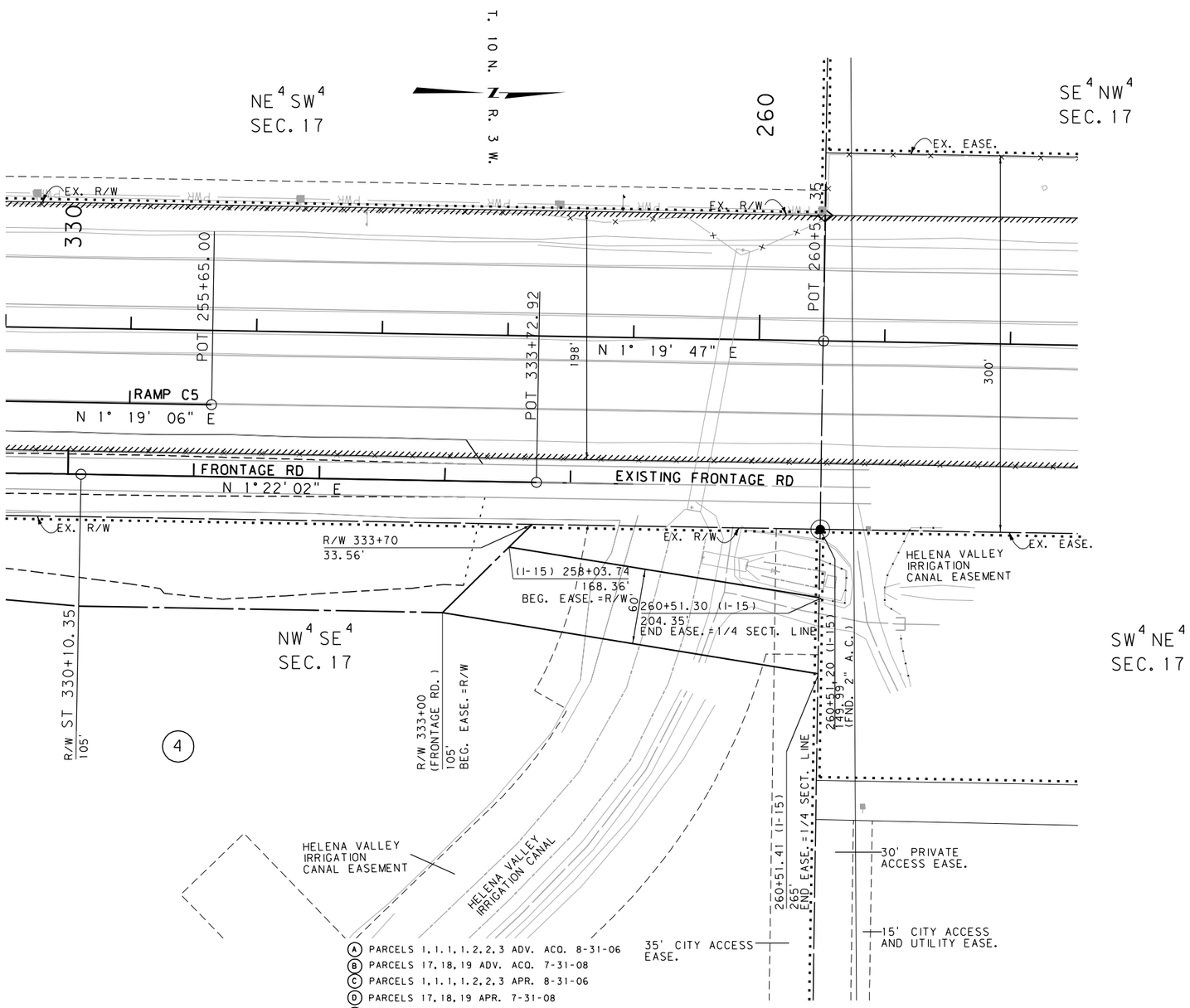

POT 333+72.92 IS S 09°44'47" W
229.00 ' FROM THE C 1/4 CORNER
OF SECTION 17. (FND 2" A.C.)

I-15 POT 260+51.35 IS N 88°36'36" W
149.99 ' FROM THE C 1/4 CORNER
OF SECTION 17. (FND 2" A.C.)

(A) PARCELS 1,1.1,1.2,2.3 ADV. ACQ. 8-31-06
(B) PARCELS 17,18,19 ADV. ACQ. 7-31-08
(C) PARCELS 1,1.1,1.2,2.3 APR. 8-31-06
(D) PARCELS 17,18,19 APR. 7-31-08
(E) PARCEL 13 ADV. ACQ. 11-05-08
(F) PARCEL 16 ADV. ACQ. 12-08-08
(G) PARCEL 15,26 ADV. ACQ. 1-22-09
(H) PARCEL 12 ADV. ACQ. 2-27-09
(I) PARCEL 4 ADV. ACQ. & APR. 7-23-07
(J) PARCEL 20 ADV. ACQ. & APR. 5-26-09

NOTES:

1. THE PROPOSED R/W LINE WHERE A SPIRAL CURVE TRANSITION IS USED IS A CHORD RATHER THAN A CONCENTRIC CURVE.
2. ALL STATIONS AND OFFSETS FOR R/W BREAKS ARE IN REFERENCE TO THE R/W BASELINE.

GRID STATE PLANE COORDINATES

THIS IS A STATE PLANE COORDINATE PROJECT. ALL DIMENSIONS, DISTANCES AND AREAS ON THIS PROJECT ARE GRID, EXCEPT FOR THE EXISTING R/W WIDTH DIMENSION, WHICH IS RECORD.
THE COMBINATION SCALE FACTOR IS 0.99923335

FOR EXISTING R/W RETRACEMENT, SEE C.O.S. No. 3143260, C.O.S. No. 3160544

CONSTRUCTION LIMITS
CUT SECTION (TOP OF CUT)
TRANSITION
TOE OF FILL
BACKSLOPE LIMITS INCLUDE ROUNDING

MAP REVISED 4-9-10

FHWA/MDT APPROVAL (A)(B)(C)(D)(E)(F)(G)(H)(I)(J)

3	MDT MONTANA DEPARTMENT OF TRANSPORTATION	c:\dgn\5588000roplnza9.dgn
2		4/12/2010
1		4:21:22 PM CPS-U0679

MORRISON MAIERLE, INC. ENGINEERS SCIENTISTS SURVEYORS PLANNERS SINCE 1945 An Employee-Owned Company

FRONTAGE RD

MONTANA DEPARTMENT OF TRANSPORTATION

RIGHT OF WAY PLAN

LEWIS AND CLARK COUNTY

SCALE 1"=50'

0 50' 100' 150'

STATE	RIGHT OF WAY	SHEET NO.	TOTAL SHEETS
MONTANA		13	13
R/W ID.	IM-MT 15-4(107)193		
PROJECT NO.	5588-107-000		

CUSTER INTERCHANGE - HELENA

ADVANCED ACQUISITION

SEE SHEET NO. 2 FOR OWNERSHIP NAMES, ADDRESSES, AREAS, ETC.

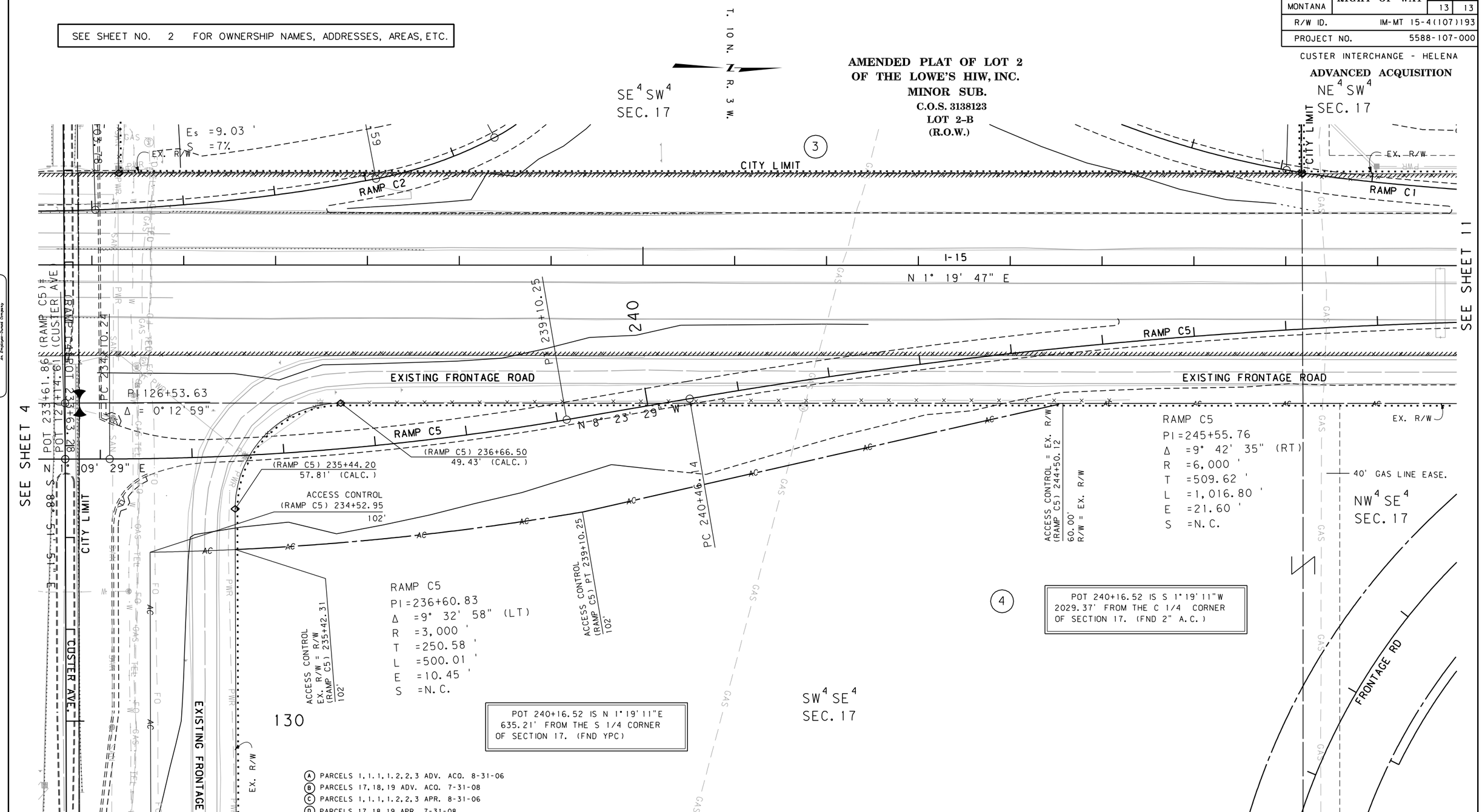

CONSTRUCTION LIMITS	MAP REVISED 4-9-10
CUT SECTION (TOP OF CUT)	
TRANSITION	
TOE OF FILL	
BACKSLOPE LIMITS INCLUDE ROUNDING	FHWA/MDT APPROVAL A B C D E F G H I J

3	MDT MONTANA DEPARTMENT OF TRANSPORTATION	c:\dgn\5588000roplnza8.dgn	
2		4/12/2010	
1		4:21:34 PM	CPS - U0679

(A) PARCELS 1, 1.1, 1.2, 2, 3 ADV. ACQ. 8-31-06
(B) PARCELS 17, 18, 19 ADV. ACQ. 7-31-08
(C) PARCELS 1, 1.1, 1.2, 2, 3 APR. 8-31-06
(D) PARCELS 17, 18, 19 APR. 7-31-08
(E) PARCEL 13 ADV. ACQ. 11-05-08
(F) PARCEL 16 ADV. ACQ. 12-08-08
(G) PARCEL 15, 26 ADV. ACQ. 1-22-09
(H) PARCEL 12 ADV. ACQ. 2-27-09
(I) PARCEL 4 ADV. ACQ. & APR. 7-23-07
(J) PARCEL 20 ADV. ACQ. & APR. 5-26-09

NOTES:
1. THE PROPOSED R/W LINE WHERE A SPIRAL CURVE TRANSITION IS USED IS A CHORD RATHER THAN A CONCENTRIC CURVE.
2. ALL STATIONS AND OFFSETS FOR R/W BREAKS ARE IN REFERENCE TO THE R/W BASELINE.

GRID STATE PLANE COORDINATES

THIS IS A STATE PLANE COORDINATE PROJECT. ALL DIMENSIONS, DISTANCES AND AREAS ON THIS PROJECT ARE GRID, EXCEPT FOR THE EXISTING R/W WIDTH DIMENSION, WHICH IS RECORD.
THE COMBINATION SCALE FACTOR IS 0.99923335

FOR EXISTING R/W RETRACEMENT, SEE C.O.S. No. 3143260, C.O.S. No. 3160544

RAMP C5

MONTANA DEPARTMENT OF TRANSPORTATION

RIGHT OF WAY PLAN

LEWIS AND CLARK COUNTY

SCALE 1"=50'

0 50' 100' 150'

MORRISON MAIERLE, INC. ENGINEERS SURVEYORS PLANNERS SINCE 1945 An Employee-Owned Company

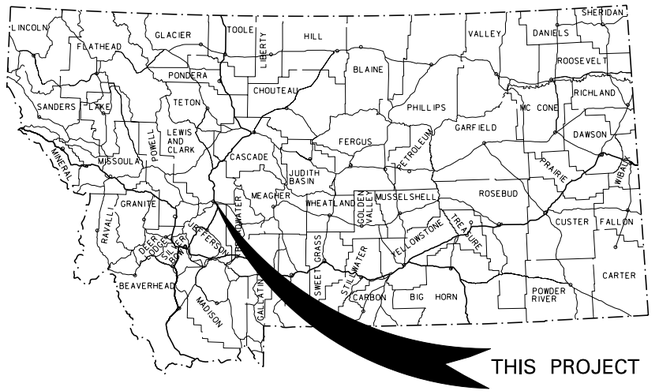

MONTANA DEPARTMENT OF TRANSPORTATION

STATE	RIGHT OF WAY	SHEET NO.	TOTAL SHEETS
MONTANA		1	19
R/W ID.	IM-MT 15-4(107)193		
PROJECT NO.	5588-107-000		

CUSTER INTERCHANGE - HELENA

RIGHT OF WAY PLAN
FEDERAL AID PROJECT NO. IM–MT 15–4(107)193
CUSTER INTERCHANGE – HELENA

LEWIS AND CLARK COUNTY

LENGTH 1.8 MILES

SEE SHEET NO. 2-3 FOR OWNERSHIP NAMES, ADDRESSES, AREAS, ETC.

AN ACCESS CONTROLLED FACILITY

PER ACCESS CONTROL RESOLUTION FOR PROJECT NO. I 15–4(1)182 (HELENA EAST AND NORTH)

CUSTER AVE.	4–9
FRONTAGE RD.	10–12,19
I–15/RAMPS	7,13–17
MONTANA AVE.	18

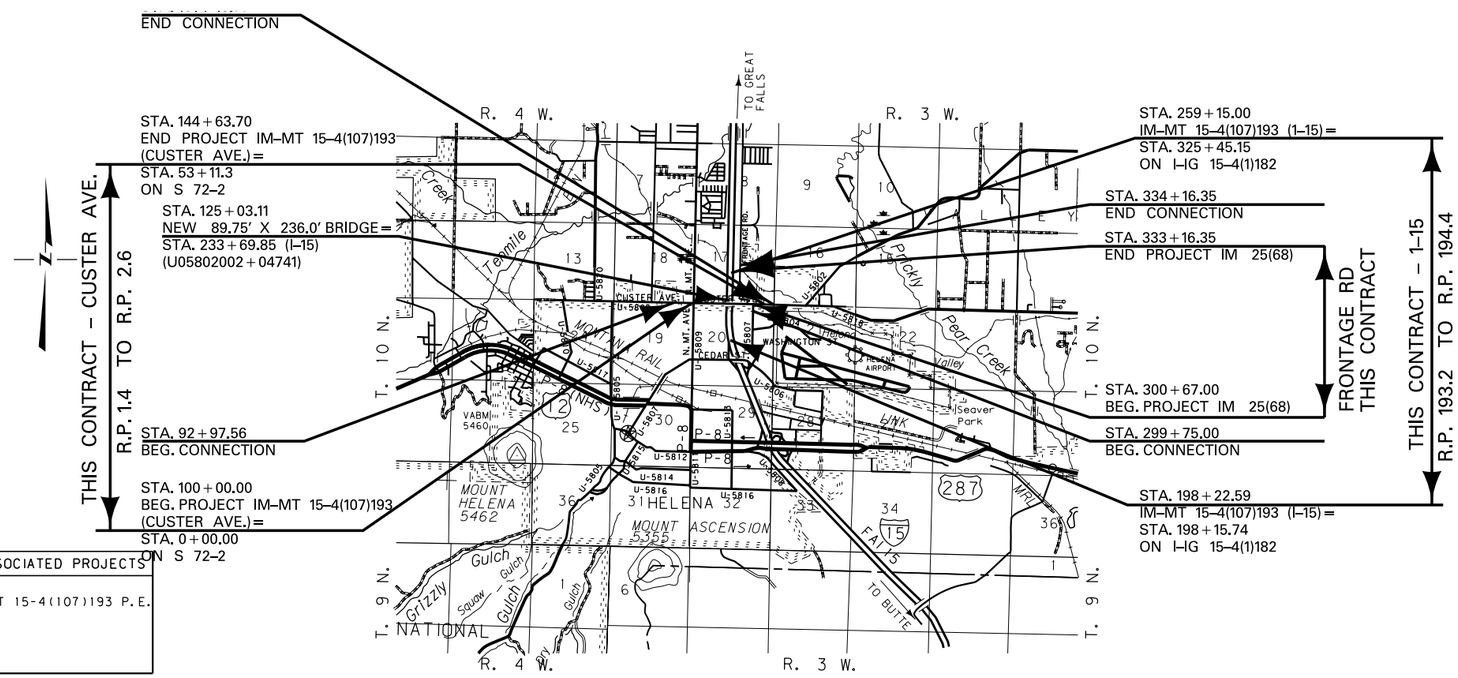

PLAN LEGEND

CITY LIMIT	CITY LIMIT
PROPOSED RIGHT OF WAY LINE	
EXISTING RIGHT OF WAY LINE	
RAILROAD RIGHT OF WAY LINE	
RIGHT OF WAY BASELINE	
STK'D CENTERLINE	
SECTION LINE	
OWNERSHIP BOUNDARY	
FULL ACCESS CONTROL	AC AC
LIMITED ACCESS CONTROL	
EXISTING ACCESS CONTROL	
PRESENT TRAVELED WAY (P.T.W.)	
FENCE LINE	
EXISTING GUARDRAIL	
PROPOSED GUARDRAIL	
GATE IN FENCE	
CATTLE GUARD: EXIST. - PROPOSED	
SECTION CORNER	FOUND / UNFOUND
¼ SECTION CORNER	
CLOSING CORNER	
MEANDER CORNER	
CENTER OF SECTION	
1/16 SECTION CORNER FOUND	
RIGHT OF WAY MONUMENT	FOUND / CALCULATED
PROPERTY CORNER PIN	
POWER POLE IN PLACE	
TELEPHONE POLE IN PLACE	
TELEGRAPH POLE IN PLACE	
LIGHT POLE	
PROPOSED CULVERT	
EXISTING CULVERT	
OUTLET DITCH	
INLET DITCH	
EXISTING DITCH	
CHANNEL CHANGES	CH. CH.
DITCH BLOCK	
RIPRAP	
BRIDGES	
RAILROADS	
PARCEL NUMBERS	2
APPROACH: EXIST.- PROPOSED	

ASSOCIATED PROJECTS
IM-MT 15-4(107)193 P.E.

RELATED PROJECTS
I-IG-15-4(1)182
M 5809(3)
S 72-2
FAP 269-B
STPHS 5809(21)
S72-1

(A) PARCELS 1,1.1,1.2,2,3 APR. & ADV. ACO. 8-31-06
PARCEL 4 ADV. ACO. & APR. 7-23-07
PARCEL 12 ADV. ACO. 2-27-09
PARCEL 13 ADV. ACO. 11-05-08
PARCELS 15,26 ADV. ACO. 1-22-09
PARCEL 16 ADV. ACO. 12-08-08
PARCELS 17,18,19 APR. & ADV. ACO. 7-31-08
PARCEL 20 APR. & ADV. ACO. 5-26-09

GRID STATE PLANE COORDINATES

THIS IS A STATE PLANE COORDINATE PROJECT. ALL DIMENSIONS, DISTANCES AND AREAS ON THIS PROJECT ARE GRID, EXCEPT FOR THE EXISTING R/W WIDTH DIMENSION, WHICH IS RECORD.
THE COMBINATION SCALE FACTOR IS 0.99923335

FOR EXISTING R/W RETRACEMENT, SEE C.O.S. No. 3143260, C.O.S. No. 3160544

CONSTRUCTION LIMITS
CUT SECTION (TOP OF CUT)
TRANSITION
TOE OF FILL
BACKSLOPE LIMITS INCLUDE ROUNDING

MAP REVISED

FHWA/MDT APPROVAL
10-28-09 (A)

3	MDT MONTANA DEPARTMENT OF TRANSPORTATION	c:\dgn\5588000rottlz01.dgn
2		9/2/2011
1		9:00:11 AM CPS - U0679

STATE	RIGHT OF WAY	SHEET NO.	TOTAL SHEETS
MONTANA		2	19
R/W ID.	IM-MT 15-4(107)193		
PROJECT NO.	5588-107-000		

** CUSTER INTERCHANGE - HELENA

OWNERSHIP

PARCEL	NAME	ADDRESS	TOTAL AREA	GROSS R/W AREA	EX. EASE. AREA	NET AREA	REMAINDER LEFT	REMAINDER RIGHT	CONST. PMT. AREA	EASEMENT AREA	SHEET NO.
1	SKYWAY REGIONAL SHOPPING CENTER, LLC	ONE EAST CENTER, SUITE 300,	ADVANCE	ACQUISITION							8, 14
	A MONTANA LIMITED LIABILITY CO.	PROVO, UT 84606									
1.1	WOODWARD-SMITH REVOCABLE TRUST UAD	10932 CLAM WAY	ADVANCE	ACQUISITION							7, 8
	MAY 26, 1999, AS AMENDED, ET AL.	MOSS LANDING, CA 95039									
1.2	KFO POE ENTERPRISES, LLC	2049 N LAST CHANCE GULCH	ADVANCE	ACQUISITION							8
		HELENA, MT 59601									
2	HD DEVELOPMENT OF MARYLAND, INC.	C/O HOME DEPOT U.S.A., INC.,	ADVANCE	ACQUISITION							6, 7, 14
	A MARYLAND CORP.	PO BOX 105842, ATLANTA, GA 30348									
3	CDC-HELENA, LP	100 CRESCENT CT., SUITE 460,	ADVANCE	ACQUISITION							5, 6, 7, 15,
	A MONTANA LIMITED PARTNERSHIP	DALLAS, TX 75301-1832									16
3A	MONTANA OPPORTUNITIES, LLC, A DELAWARE	PO BOX 6000, BUTTE, MT 59702							7,323 SF		5, 6
	LIMITED LIABILITY COMPANY										
4	GREYN FAMILY, LLC,	25-10TH AVE NW, CHOTEAU, MT 59422	ADVANCE	ACQUISITION							7, 8, 10-12,
	A MONTANA LIMITED LIABILITY COMPANY										17
4A	GREYN FAMILY, LLC,	25-10TH AVE NW, CHOTEAU, MT 59422							10,008 SF	(A) 8,991 SF	7, 8, 10, 11, 19
	A MONTANA LIMITED LIABILITY COMPANY										
5	GEORGE C. WATTERS, JR.	3595 RIMINI DR., HELENA, MT 59601	OWNER	NOTIFICATION	ONLY						4
6	WINDMILL PROPERTIES, LLC	1260 MAPLE ST., HELENA, MT 59601	5.7356 AC	1,220 SF		1,220 SF		248,623 SF	7,526 SF		4, 18
7	MR. FANTASTIC PROPERTIES, LLC,	1040 W CUSTER AVE., HELENA, MT 59602	OWNER	NOTIFICATION	ONLY						4
	A MONTANA LIMITED LIABILITY COMPANY										
8	THE DOUG & CATHY KELLEY FAMILY TRUST	8874 S BROADWAY AVE., LOS ANGELES,	OWNER	NOTIFICATION	ONLY						4
	DATED AUGUST 5, 2003	CA 90003									
9	GG & ME, LLC	PO BOX 5834, HELENA, MT 59604	FOR NEGOTIATIONS ONLY								4, 18
10	CHS, INC., A MINNESOTA CORPORATION	PO BOX 64089, SAINT PAUL, MN 55164	0.8943 AC	147 SF		147 SF	38,809 SF				4, 18
11	MCDONALDS'S REAL ESTATE COMPANY	MAIL TO TERRY GAUTHIER	1.0418 AC	2,337 SF		2,337 SF		43,044 SF	637 SF		4, 18
		PO BOX 4, HELENA, MT 59604									
12	MARHUD PROPERTIES, LLC,	1043 WOODBRIDGE DR., HELENA, MT. 59601	80,080 SF	5,686 SF		5,686 SF		74,394 SF	12,628 SF		5, 18
	A MONTANA LIMITED LIABILITY COMPANY										
13	SPIRIT SPE PORTFOLIO 2006-1, LLC	C/O SPIRIT FINANCE CORPORATION	ADVANCE	ACQUISITION							5, 18
	A DELAWARE LIMITED LIABILITY COMPANY	14631 N. SCOTTSDALE RD., SUITE 200,									
	FKA SHOPKO SPE REAL ESTATE, LLC	SCOTTSDALE, AZ 85254									
14	THE HELENA APPLE IRREVOCABLE TRUST	2038 OVERLAND, BILLINGS, MT 59102	30,000 SF	134 SF		134 SF	29,866 SF		3,529 SF		5, 18
15	PTCO, LLC, A MONTANA LIMITED LIABILITY CO.	PO BOX 4879, HELENA, MT 59604-4879	444,337 SF	1,435 SF		1,435 SF		442,902 SF	13,363 SF		5
16	STOCKMAN BANK OF MONTANA,	PO BOX 250, MILES CITY, MT 59301-0250	ADVANCE	ACQUISITION							5
	A MONTANA BANKING CORPORATION										
17	GRH JENKS LLC, AN IDAHO LIMITED	C/O HAWKINS COMPANIES LLC,	ADVANCE	ACQUISITION							5, 6
	LIABILITY CO. (85%)	ATTN: JEFFREY A. DE VOE									
	JGH HELENA LLC, AN IDAHO LIMITED	855 BROAD STREET, SUITE 300,									
	LIABILITY CO. (15%)	BOISE, ID 83702-7153									
18	ARLENE N. WALL	PO BOX 4879, HELENA, MT 59604	485,180 SF	73,201 SF		73,201 SF		411,979 SF			6, 7, 14
19	CITY OF HELENA, A MUNICIPAL CORP.	316 NORTH PARK AVE., HELENA, MT 59623	ADVANCE	ACQUISITION							6, 7

RIGHT-OF-WAY COORDINATE ASCII FILES

R/W BREAK COORDS: 5588000ROBRKZ01.TXT

R/W BASELINE COORDS: 5588000ROBASZ01.TXT
5588000ROBASZ03.TXT
5588000ROBASZ04.TXT
5588000ROBASZ05.TXT
5588000ROBASZ06.TXT
5588000ROBASZ07.TXT
5588000ROBASZ08.TXT
5588000ROBASZ09.TXT

ALL FILES ARE LOCATED ON THE CADD SERVER IN THE RO DIRECTORY, UNDER PROJECT: 5588000

** THESE PARCELS DO NOT REFLECT THE CEDAR STREET PORTION OF PROJECT IM-MT 15-4(107)193

(A) TO BE ACQUIRED IN THE NAME OF THE CITY OF HELENA

MORRISON MAIERLE, INC. ENGINEERS SCIENTISTS SURVEYORS PLANNERS SINCE 1945 An Employee-Owned Company

CONSTRUCTION LIMITS
CUT SECTION — TOP OF CUT
TRANSITION
TOE OF FILL
BACKSLOPE LIMITS INCLUDE ROUNDING

MAP REVISED 3-11-10 11-10-10 1-11-11 2-11-11 3-7-11 6-20-11

FHWA/MDT APPROVAL 10-28-09 (A)

MDT MONTANA DEPARTMENT OF TRANSPORTATION

c:\dgn\5588000roownz01.dgn
9/2/2011
9:00:18 AM CPS-U0679

(A) PARCELS 1, 1.1, 1.2, 2, 3 APR. & ADV. ACQ. 8-31-06
PARCEL 4 ADV. ACQ. & APR. 7-23-07
PARCEL 12 ADV. ACQ. 2-27-09
PARCEL 13 ADV. ACQ. 11-05-08
PARCELS 15, 26 ADV. ACQ. 1-22-09
PARCEL 16 ADV. ACQ. 12-08-08
PARCELS 17, 18, 19 APR. & ADV. ACQ. 7-31-08
PARCEL 20 APR. & ADV. ACQ. 5-26-09

NOTES:
1. THE PROPOSED R/W LINE WHERE A SPIRAL CURVE TRANSITION IS USED IS A CHORD RATHER THAN A CONCENTRIC CURVE.
2. ALL STATIONS AND OFFSETS FOR R/W BREAKS ARE IN REFERENCE TO THE R/W BASELINE.

GRID STATE PLANE COORDINATES

THIS IS A STATE PLANE COORDINATE PROJECT. ALL DIMENSIONS, DISTANCES AND AREAS ON THIS PROJECT ARE GRID, EXCEPT FOR THE EXISTING R/W WIDTH DIMENSION, WHICH IS RECORD.
THE COMBINATION SCALE FACTOR IS 0.99923335

MONTANA DEPARTMENT OF TRANSPORTATION
RIGHT OF WAY PLAN
LEWIS AND CLARK COUNTY

STATE	RIGHT OF WAY	SHEET NO.	TOTAL SHEETS
MONTANA		3	19
R/W ID.	IM-MT 15-4(107)193		
PROJECT NO.	5588-107-000		

** CUSTER INTERCHANGE - HELENA

OWNERSHIP

PARCEL	NAME	ADDRESS	TOTAL AREA	GROSS R/W AREA	EX. EASE. AREA	NET AREA	REMAINDER LEFT	REMAINDER RIGHT	CONST. PMT. AREA	EASEMENT AREA	SHEET NO.
20	MONTANA OPPORTUNITIES, LLC, A MONTANA	600 S. MAIN ST., BUTTE, MT 59701	12.627 AC	133,956 SF		133,956 SF	416,039 SF	39 SF	30,845 SF		8,10,11
	LIMITED LIABILITY COMPANY										
21	CITY OF HELENA, MONTANA,	316 NORTH PARK AVE., HELENA, MT 59623	39.240 AC	12,357 SF		12,357 SF	1,696,944 SF		25,276 SF		8,9,10
	A MUNICIPAL CORP.										
23	NPNK, LLC	1000 STRAWBERRY DR., HELENA, MT 59601	OWNER	NOTIFICATION	ONLY						9
24	VALLEY BANK OF HELENA	3030 N MONTANA AVE., HELENA, MT 59601	OWNER	NOTIFICATION	ONLY						4,18
25	JAW, LLC, 1/2 INTEREST	PO BOX 4879, HELENA, MT 59604	OWNER	NOTIFICATION	ONLY						18
	MARILYN HUDSON, REMAINDER										
26	JAW, LLC, A MONTANA LIMITED LIABILITY CO.	PO BOX 4879, HELENA, MT 59604-4879	61,600 SF	4,523 SF		4,523 SF		57,077 SF	2,484 SF		5,18
27	HELENA VALLEY IRRIGATION DISTRICT	3840 N MONTANA AVE., HELENA, MT 59602	FOR	NEGOTIATIONS	ONLY						10-12,19
28	GARDEN REAL PROPERTY, LLC	3128 N MONTANA AVE., HELENA, MT 59602	FOR	NEGOTIATIONS	ONLY						4,18
29	ROAD RUNNER PROPERTIES, INC.,	1 SIERRA LN., CLANCY, MT 59634	OWNER	NOTIFICATION	ONLY						18
	A MONTANA CORPORATION										
63	CITY OF HELENA, MONTANA,	316 NORTH PARK AVE., HELENA, MT 59601		18,710 SF		18,710 SF					13,14
	A MUNICIPAL CORP.										
64	RESURRECTION CEMETERY ASSOCIATION, INC.	PO BOX 5029, HELENA, MT 59604		26,339 SF		26,339 SF					11,12,15,
	FKA RESURRECTION CEMETERY ASSOCIATION										16
3S	LAMAR OUTDOOR ADVERTISING PERMIT #01730	7505 ENTRYWAY DR., BILLINGS, MT 59102	OWNER	NOTIFICATION	ONLY						6,7,15
3S1	LAMAR OUTDOOR ADVERTISING PERMIT #02016	7505 ENTRYWAY DR., BILLINGS, MT 59102	OWNER	NOTIFICATION	ONLY						15
3S2	LAMAR OUTDOOR ADVERTISING PERMIT #02015	7505 ENTRYWAY DR., BILLINGS, MT 59102	OWNER	NOTIFICATION	ONLY						15,16
3S3	LOWE'S HIW INC., A WASHINGTON CORPORATION	PO BOX 1000, MOORESVILLE, NC 28115	FOR	NEGOTIATIONS	ONLY						5,6
18S	LAMAR OUTDOOR ADVERTISING PERMIT #01655	7505 ENTRYWAY DR., BILLINGS, MT 59102	FOR	NEGOTIATIONS	ONLY						6,14
18S1	LAMAR OUTDOOR ADVERTISING PERMIT #01656	7505 ENTRYWAY DR., BILLINGS, MT 59102	FOR	NEGOTIATIONS	ONLY						14
19S	KIWANIS CLUB PERMIT #20409	PO BOX 4178, HELENA, MT 59604	FOR	NEGOTIATIONS	ONLY						6,7
65 ①	HELENA REGIONAL AIRPORT AUTHORITY	2850 SKYWAY DR., HELENA, MT 59602	FOR	NEGOTIATIONS	ONLY						8,9
66 ②	HELENA REGIONAL AIRPORT AUTHORITY	2850 SKYWAY DR., HELENA, MT 59602		1,699 SF		1,699 SF					13,14
67	NORTHWESTERN CORPORATION, A DELAWARE	40 EAST BROADWAY, BUTTE, MT 59701		44,657 SF		44,657 SF					6,7,14
	CORPORATION										
68	LOWE'S HIW INC., A WASHINGTON	PO BOX 1000, MOORESVILLE, NC 28115	OWNER	NOTIFICATION	ONLY						15,16
	CORPORATION										

** THESE PARCELS DO NOT REFLECT THE CEDAR STREET PORTION OF PROJECT IM-MT 15-4(107)193

① PARCEL 65 IDENTIFIES THE OWNERSHIP ALSO REFERENCED AS PARCEL 22 ON THE CEDAR STREET PORTION OF THIS PROJECT

② PARCEL 66 IDENTIFIES THE OWNERSHIP ALSO REFERENCED AS PARCEL 60 ON THE CEDAR STREET PORTION OF THIS PROJECT

CONSTRUCTION LIMITS
CUT SECTION (TOP OF CUT)
TRANSITION
TOE OF FILL
BACKSLOPE LIMITS INCLUDE ROUNDING

MAP REVISED 3-11-10 11-10-10 9-1-11

FHWA/MDT APPROVAL 10-28-09 (A)

(A) PARCELS 1,1.1,1.2,2,3 APR. & ADV. ACO. 8-31-06
PARCEL 4 ADV. ACO. & APR. 7-23-07
PARCEL 12 ADV. ACO. 2-27-09
PARCEL 13 ADV. ACO. 11-05-08
PARCELS 15,26 ADV. ACO. 1-22-09
PARCEL 16 ADV. ACO. 12-08-08
PARCELS 17,18,19 APR. & ADV. ACO. 7-31-08
PARCEL 20 APR. & ADV. ACO. 5-26-09

NOTES:
1. THE PROPOSED R/W LINE WHERE A SPIRAL CURVE TRANSITION IS USED IS A CHORD RATHER THAN A CONCENTRIC CURVE.
2. ALL STATIONS AND OFFSETS FOR R/W BREAKS ARE IN REFERENCE TO THE R/W BASELINE.

GRID STATE PLANE COORDINATES

THIS IS A STATE PLANE COORDINATE PROJECT. ALL DIMENSIONS, DISTANCES AND AREAS ON THIS PROJECT ARE GRID, EXCEPT FOR THE EXISTING R/W WIDTH DIMENSION, WHICH IS RECORD.
THE COMBINATION SCALE FACTOR IS 0.99923335

MDT MONTANA DEPARTMENT OF TRANSPORTATION
c:\dgn\5588000rownz01.dgn
9/2/2011
9:00:21 AM CPS-U0679

MORRISON MAIERLE, INC. ENGINEERS SCIENTISTS SURVEYORS PLANNERS SINCE 1945 An Employee-Owned Company

MONTANA DEPARTMENT OF TRANSPORTATION
RIGHT OF WAY PLAN
LEWIS AND CLARK COUNTY

STATE	RIGHT OF WAY	SHEET NO.	TOTAL SHEETS
MONTANA		4	19
R/W ID.	IM-MT 15-4(107)193		
PROJECT NO.	5588-107-000		

CUSTER INTERCHANGE - HELENA

SEE SHEET NO. 2-3 FOR OWNERSHIP NAMES, ADDRESSES, AREAS, ETC.

PI 100+00.00 IS S 1° 12' 47" W 11.99' FROM THE NW CORNER OF SECTION 20. (FND REBAR)

PI 100+00.00 IS N 1° 12' 47" E 2658.05' FROM THE W 1/4 CORNER OF SECTION 20. (FND 2" A.C.)

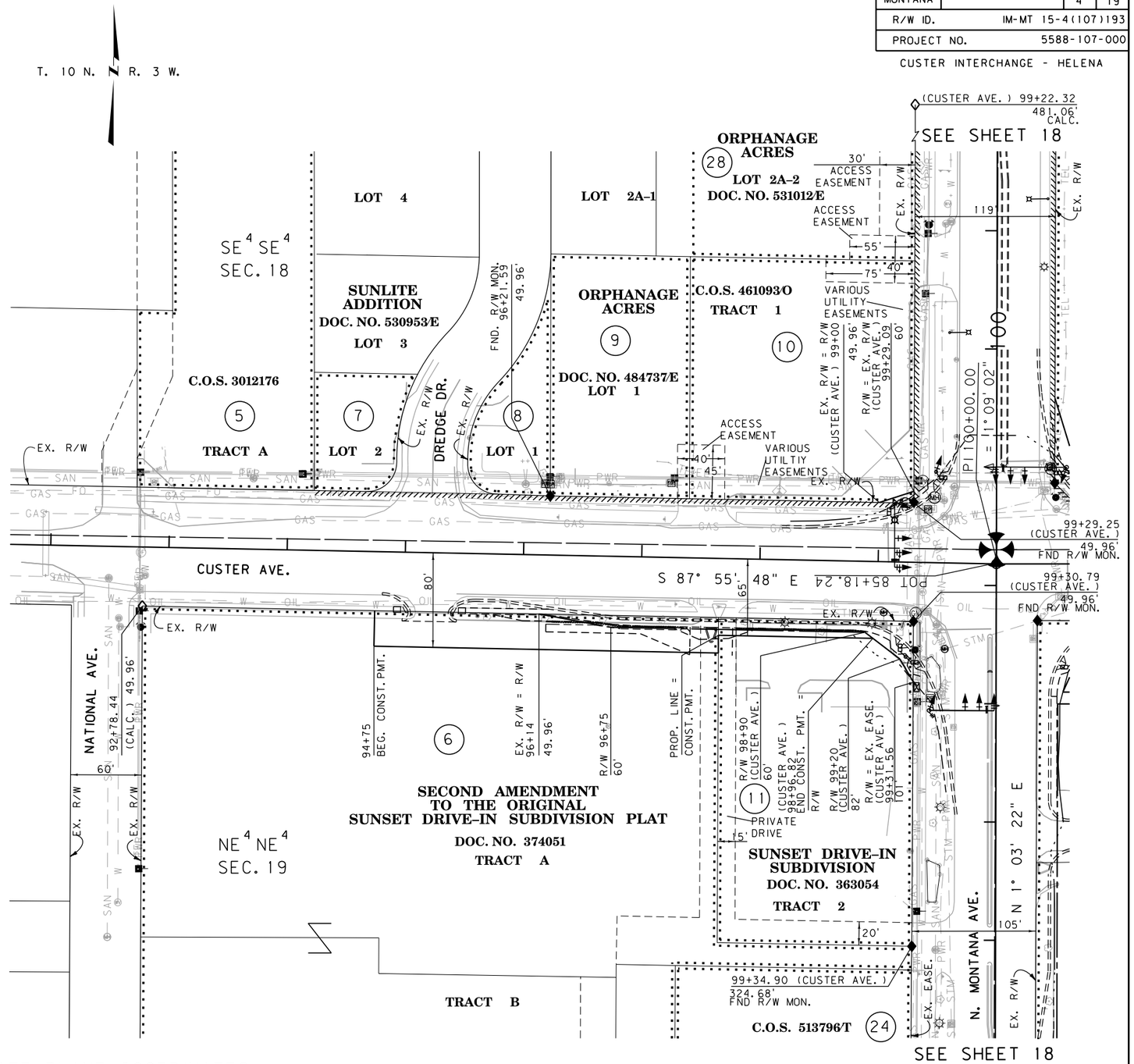

(A) PARCELS 1.1.1, 1.2, 2.3 APR. & ADV. ACO. 8-31-06
PARCEL 4 ADV. ACO. & APR. 7-23-07
PARCEL 12 ADV. ACO. 2-27-09
PARCEL 13 ADV. ACO. 11-05-08
PARCELS 15, 26 ADV. ACO. 1-22-09
PARCEL 16 ADV. ACO. 12-08-08
PARCELS 17, 18, 19 APR. & ADV. ACO. 7-31-08
PARCEL 20 APR. & ADV. ACO. 5-26-09

NOTES:
1. THE PROPOSED R/W LINE WHERE A SPIRAL CURVE TRANSITION IS USED IS A CHORD RATHER THAN A CONCENTRIC CURVE.
2. ALL STATIONS AND OFFSETS FOR R/W BREAKS ARE IN REFERENCE TO THE R/W BASELINE.

GRID STATE PLANE COORDINATES

THIS IS A STATE PLANE COORDINATE PROJECT. ALL DIMENSIONS, DISTANCES AND AREAS ON THIS PROJECT ARE GRID, EXCEPT FOR THE EXISTING R/W WIDTH DIMENSION, WHICH IS RECORD.
THE COMBINATION SCALE FACTOR IS 0.99923335

FOR EXISTING R/W RETRACEMENT, SEE C.O.S. No. 3143260, C.O.S. No. 3160544

CONSTRUCTION LIMITS	MAP REVISED 3-7-11
CUT SECTION (TOP OF CUT)	
TRANSITION	
TOE OF FILL	
BACKSLOPE LIMITS INCLUDE ROUNDING	FHWA/MDT APPROVAL 10-28-09 (A)

3	MDT MONTANA DEPARTMENT OF TRANSPORTATION	c:\dgn\5588000roplnz01.dgn
2		9/2/2011
1		9:00:46 AM CPS - U0679

MONTANA DEPARTMENT OF TRANSPORTATION

RIGHT OF WAY PLAN

LEWIS AND CLARK COUNTY

SCALE 1" = 50'

0 50' 100' 150'

MORRISON MAIERLE, INC. ENGINEERS SCIENTISTS SURVEYORS PLANNERS SINCE 1945 An Employee-Owned Company

STATE	RIGHT OF WAY	SHEET NO.	TOTAL SHEETS
MONTANA		5	19
R/W ID.	IM-MT 15-4(107)193		
PROJECT NO.	5588-107-000		

CUSTER INTERCHANGE - HELENA

SEE SHEET NO. 2-3 FOR OWNERSHIP NAMES, ADDRESSES, AREAS, ETC.

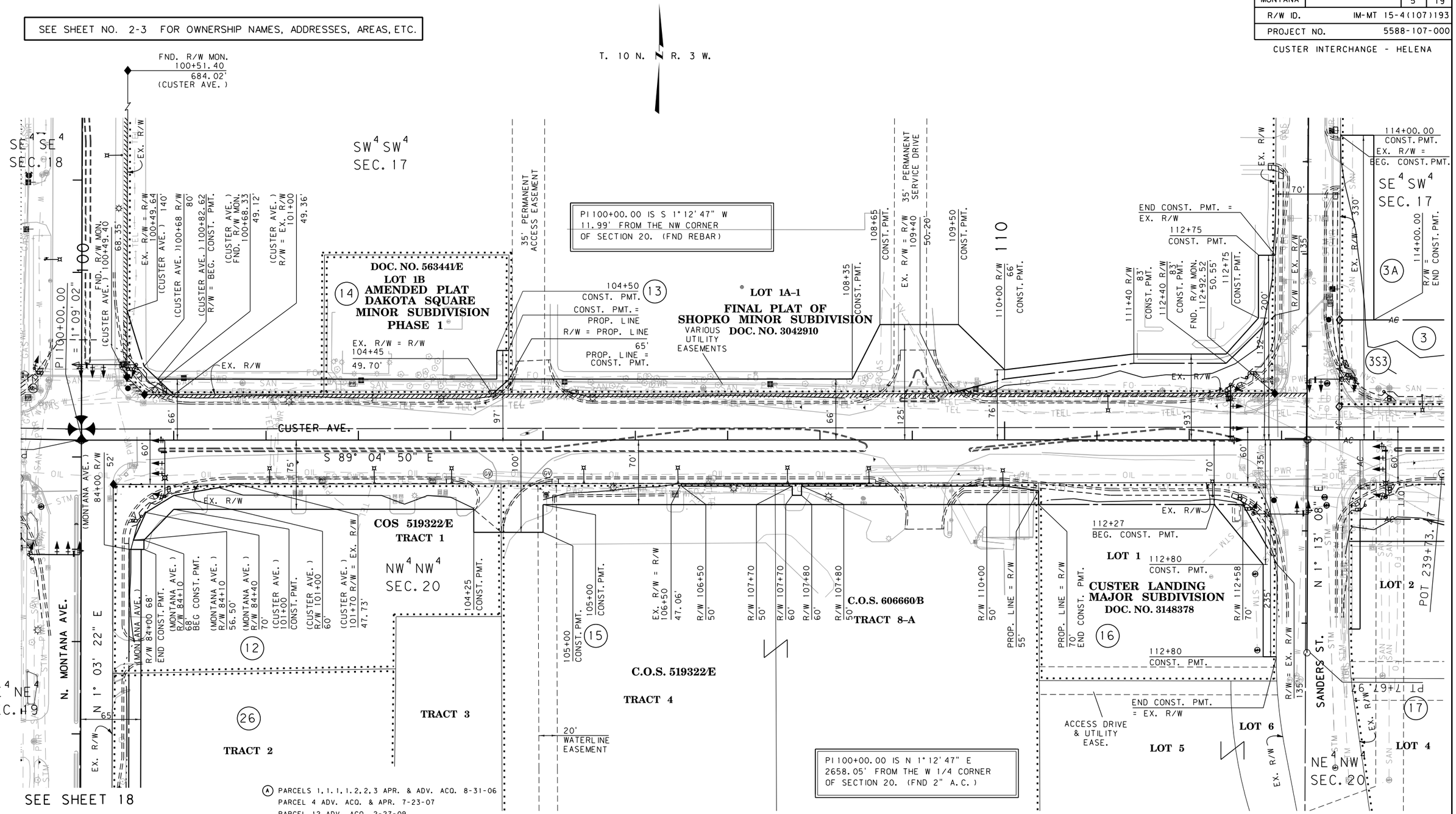

(A) PARCELS 1, 1.1, 1.2, 2, 3 APR. & ADV. ACQ. 8-31-06
PARCEL 4 ADV. ACQ. & APR. 7-23-07
PARCEL 12 ADV. ACQ. 2-27-09
PARCEL 13 ADV. ACQ. 11-05-08
PARCELS 15, 26 ADV. ACQ. 1-22-09
PARCEL 16 ADV. ACQ. 12-08-08
PARCELS 17, 18, 19 APR. & ADV. ACQ. 7-31-08
PARCEL 20 APR. & ADV. ACQ. 5-26-09

NOTES:
1. THE PROPOSED R/W LINE WHERE A SPIRAL CURVE TRANSITION IS USED IS A CHORD RATHER THAN A CONCENTRIC CURVE.
2. ALL STATIONS AND OFFSETS FOR R/W BREAKS ARE IN REFERENCE TO THE R/W BASELINE.

GRID STATE PLANE COORDINATES

THIS IS A STATE PLANE COORDINATE PROJECT. ALL DIMENSIONS, DISTANCES AND AREAS ON THIS PROJECT ARE GRID, EXCEPT FOR THE EXISTING R/W WIDTH DIMENSION, WHICH IS RECORD.
THE COMBINATION SCALE FACTOR IS 0.99923335

FOR EXISTING R/W RETRACEMENT, SEE C.O.S. No. 3143260, C.O.S. No. 3160544

CONSTRUCTION LIMITS
CUT SECTION — TOP OF CUT
TRANSITION
TOE OF FILL
BACKSLOPE LIMITS INCLUDE ROUNDING

MAP REVISED 3-11-10 11-10-10 2-11-11 9-1-11

FHWA/MDT APPROVAL 10-28-09 (A)

3	MDT MONTANA DEPARTMENT OF TRANSPORTATION	c:\dgn\5588000ropln02.dgn
2		9/2/2011
1		9:00:57 AM CPS - U0679

CUSTER AVE.

MONTANA DEPARTMENT OF TRANSPORTATION
RIGHT OF WAY PLAN
LEWIS AND CLARK COUNTY

SCALE 1" = 50'
0 50' 100' 150'

STATE	RIGHT OF WAY	SHEET NO.	TOTAL SHEETS
MONTANA		6	19
R/W ID.	IM-MT 15-4(107)193		
PROJECT NO.	5588-107-000		

CUSTER INTERCHANGE - HELENA

SEE SHEET NO. 2-3 FOR OWNERSHIP NAMES, ADDRESSES, AREAS, ETC.

SEE SHEETS 15 & 17

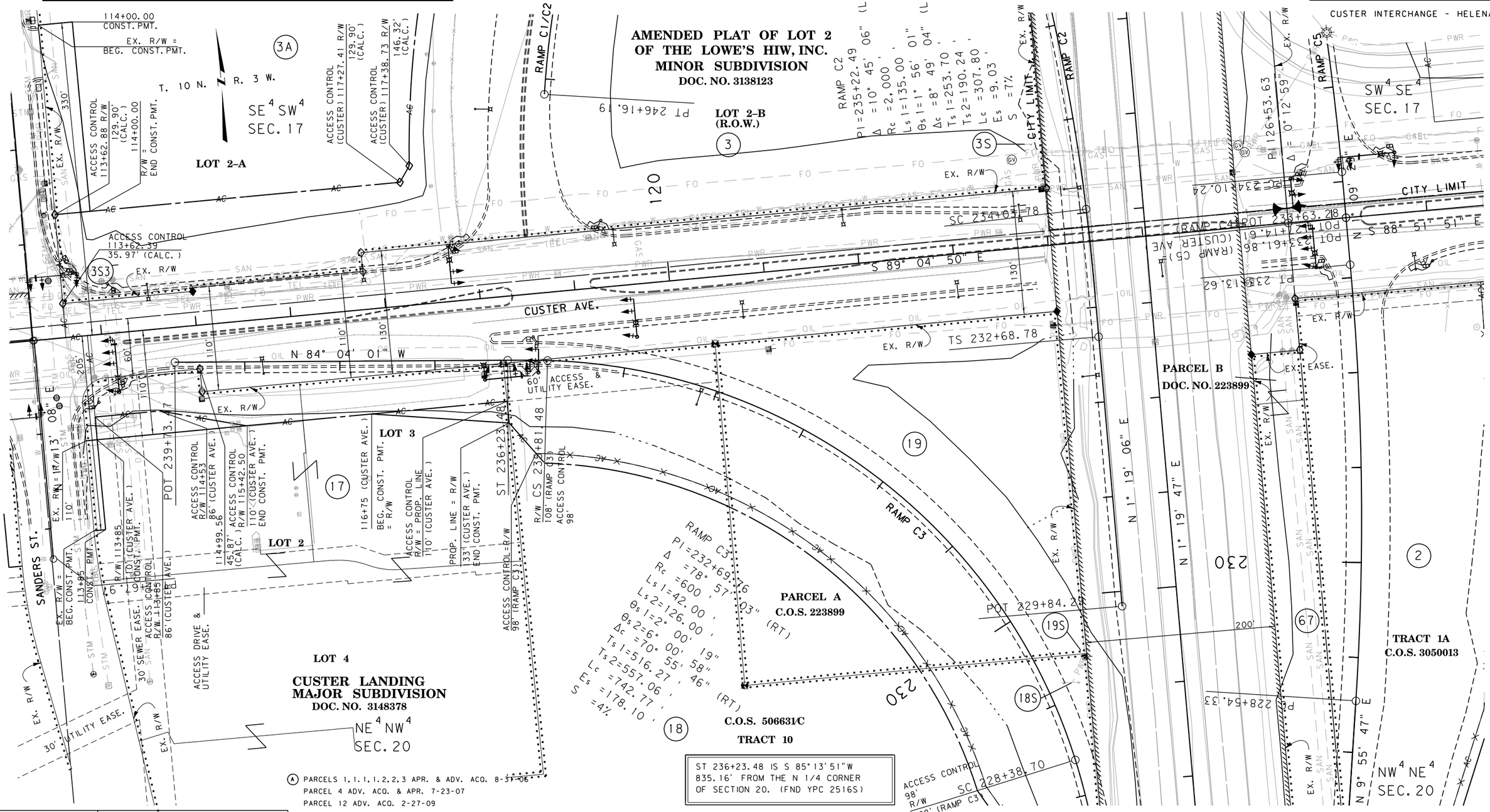

(A) PARCELS 1,1.1,1.2,2,3 APR. & ADV. ACO. 8-31-06
PARCEL 4 ADV. ACO. & APR. 7-23-07
PARCEL 12 ADV. ACO. 2-27-09
PARCEL 13 ADV. ACO. 11-05-08
PARCELS 15,26 ADV. ACO. 1-22-09
PARCEL 16 ADV. ACO. 12-08-08
PARCELS 17,18,19 APR. & ADV. ACO. 7-31-08
PARCEL 20 APR. & ADV. ACO. 5-26-09

NOTES:
1. THE PROPOSED R/W LINE WHERE A SPIRAL CURVE TRANSITION IS USED IS A CHORD RATHER THAN A CONCENTRIC CURVE.
2. ALL STATIONS AND OFFSETS FOR R/W BREAKS ARE IN REFERENCE TO THE R/W BASELINE.

ST 236+23.48 IS S 85°13'51"W 835.16' FROM THE N 1/4 CORNER OF SECTION 20. (FND YPC 2516S)

GRID STATE PLANE COORDINATES

THIS IS A STATE PLANE COORDINATE PROJECT. ALL DIMENSIONS, DISTANCES AND AREAS ON THIS PROJECT ARE GRID, EXCEPT FOR THE EXISTING R/W WIDTH DIMENSION, WHICH IS RECORD.
THE COMBINATION SCALE FACTOR IS 0.99923335

FOR EXISTING R/W RETRACEMENT, SEE C.O.S. No. 3143260, C.O.S. No. 3160544

SEE SHEET 14

CUSTER AVE.

CONSTRUCTION LIMITS	MAP REVISED 9-1-11
CUT SECTION (TOP OF CUT)	
TRANSITION	
TOE OF FILL	
BACKSLOPE LIMITS INCLUDE ROUNDING	FHWA/MDT APPROVAL 10-28-09 (A)

3	MDT MONTANA DEPARTMENT OF TRANSPORTATION	c:\dgn\5588000roplnz03.dgn	
2		9/2/2011	
1		9:01:10 AM	CPS - U0679

MONTANA DEPARTMENT OF TRANSPORTATION
RIGHT OF WAY PLAN
LEWIS AND CLARK COUNTY
SCALE 1"=50'
0 50' 100' 150'

MORRISON MAIERLE, INC. ENGINEERS SCIENTISTS SURVEYORS PLANNERS SINCE 1945 An Employee-Owned Company

STATE	RIGHT OF WAY	SHEET NO.	TOTAL SHEETS
MONTANA		7	19
R/W ID.	IM-MT 15-4(107)193		
PROJECT NO.	5588-107-000		

CUSTER INTERCHANGE - HELENA

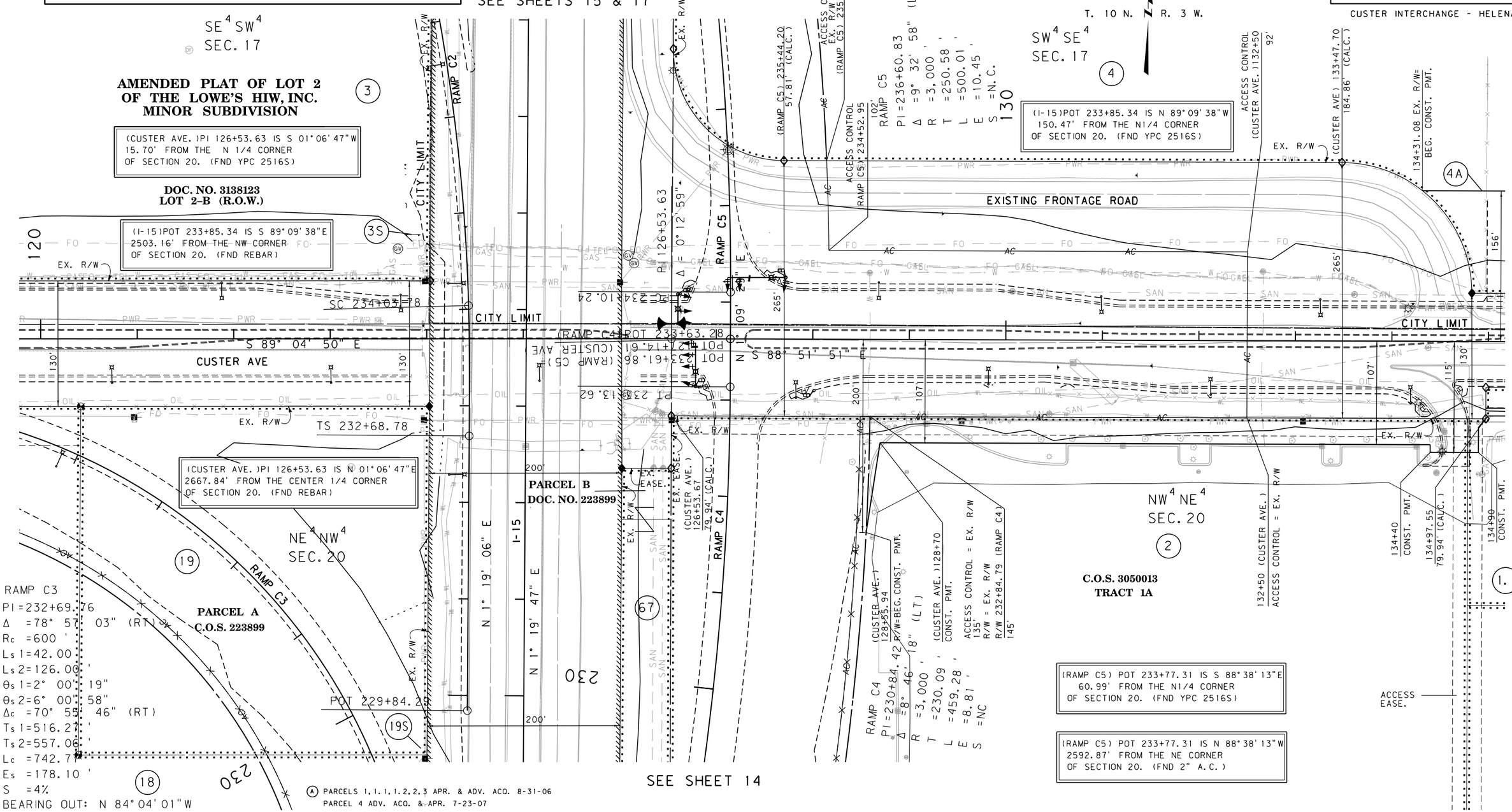

CONSTRUCTION LIMITS
CUT SECTION — TOP OF CUT
TRANSITION
TOE OF FILL
BACKSLOPE LIMITS INCLUDE ROUNDING

MAP REVISED

FHWA/MDT APPROVAL
10-28-09 (A)

3	MDT MONTANA DEPARTMENT OF TRANSPORTATION	c:\dgn\5588000ropInz04.dgn
2		9/2/2011
1		9:01:22 AM CPS-U0679

(A) PARCELS 1.1.1.1.2.2.3 APR. & ADV. ACO. 8-31-06
PARCEL 4 ADV. ACO. & APR. 7-23-07
PARCEL 12 ADV. ACO. 2-27-09
PARCEL 13 ADV. ACO. 11-05-08
PARCELS 15.26 ADV. ACO. 1-22-09
PARCEL 16 ADV. ACO. 12-08-08
PARCELS 17.18.19 APR. & ADV. ACO. 7-31-08
PARCEL 20 APR. & ADV. ACO. 5-26-09

NOTES:
1. THE PROPOSED R/W LINE WHERE A SPIRAL CURVE TRANSITION IS USED IS A CHORD RATHER THAN A CONCENTRIC CURVE.
2. ALL STATIONS AND OFFSETS FOR R/W BREAKS ARE IN REFERENCE TO THE R/W BASELINE.

GRID STATE PLANE COORDINATES

THIS IS A STATE PLANE COORDINATE PROJECT. ALL DIMENSIONS, DISTANCES AND AREAS ON THIS PROJECT ARE GRID, EXCEPT FOR THE EXISTING R/W WIDTH DIMENSION, WHICH IS RECORD.
THE COMBINATION SCALE FACTOR IS 0.99923335

FOR EXISTING R/W RETRACEMENT, SEE C.O.S. No. 3143260, C.O.S. No. 3160544

CUSTER AVE./I-15

MONTANA DEPARTMENT OF TRANSPORTATION
RIGHT OF WAY PLAN
LEWIS AND CLARK COUNTY
SCALE 1"=50'
0 50' 100' 150'

MORRISON MAIERLE, INC. ENGINEERS SCIENTISTS SURVEYORS PLANNERS SINCE 1945 An Employee-Owned Company

STATE	RIGHT OF WAY	SHEET NO.	TOTAL SHEETS
MONTANA		8	19
R/W ID.	IM-MT 15-4(107)193		
PROJECT NO.	5588-107-000		

CUSTER INTERCHANGE - HELENA

SEE SHEET NO. 2-3 FOR OWNERSHIP NAMES, ADDRESSES, AREAS, ETC.

POT 140+00.00 IS N 89°05'26" W 1307.48' FROM THE NE CORNER OF SECTION 20. (FND 2" A.C.)

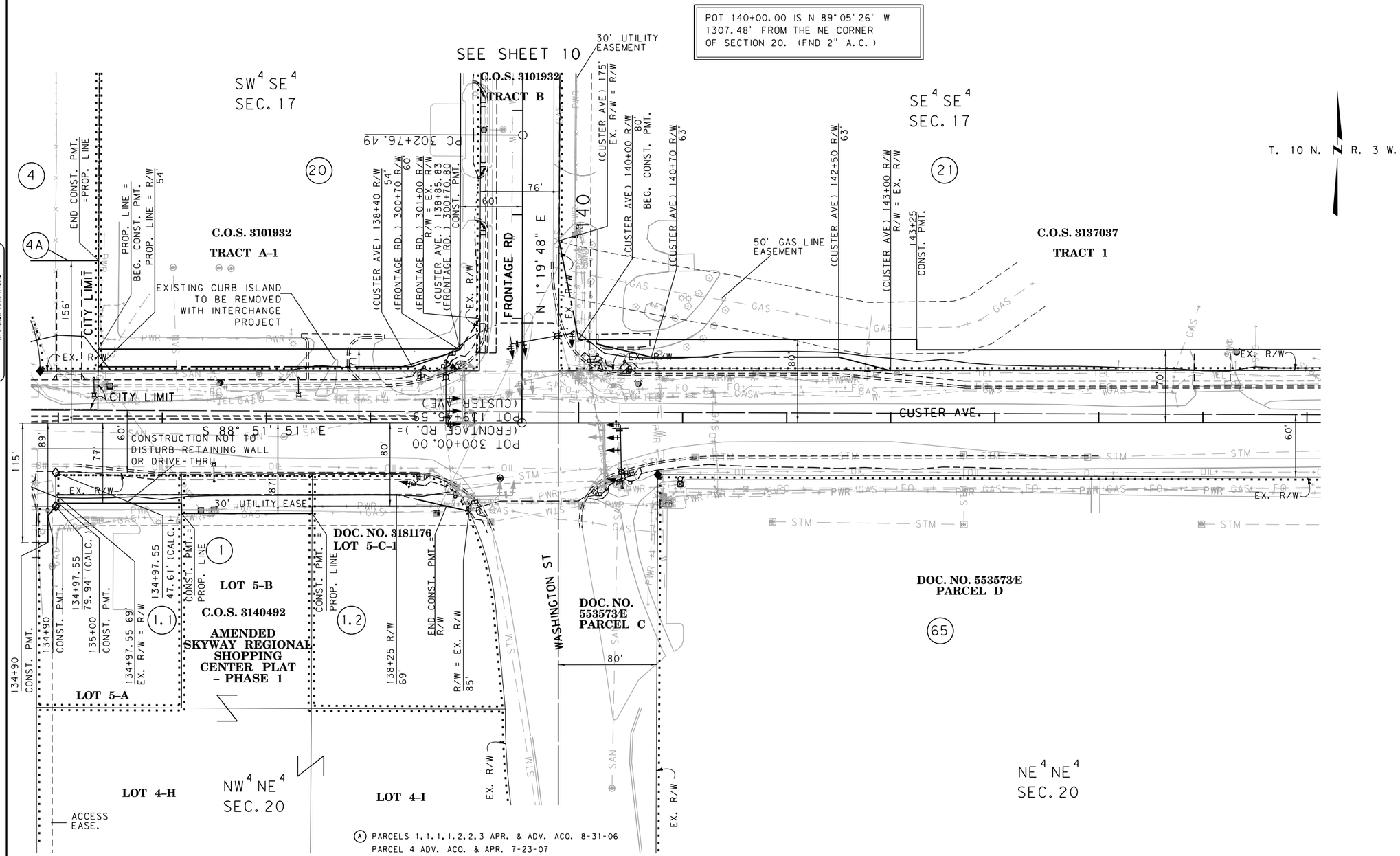

(A) PARCELS 1, 1.1, 1.2, 2, 3 APR. & ADV. ACO. 8-31-06
PARCEL 4 ADV. ACO. & APR. 7-23-07
PARCEL 12 ADV. ACO. 2-27-09
PARCEL 13 ADV. ACO. 11-05-08
PARCELS 15, 26 ADV. ACO. 1-22-09
PARCEL 16 ADV. ACO. 12-08-08
PARCELS 17, 18, 19 APR. & ADV. ACO. 7-31-08
PARCEL 20 APR. & ADV. ACO. 5-26-09

NOTES:
1. THE PROPOSED R/W LINE WHERE A SPIRAL CURVE TRANSITION IS USED IS A CHORD RATHER THAN A CONCENTRIC CURVE.
2. ALL STATIONS AND OFFSETS FOR R/W BREAKS ARE IN REFERENCE TO THE R/W BASELINE.

GRID STATE PLANE COORDINATES

THIS IS A STATE PLANE COORDINATE PROJECT. ALL DIMENSIONS, DISTANCES AND AREAS ON THIS PROJECT ARE GRID, EXCEPT FOR THE EXISTING R/W WIDTH DIMENSION, WHICH IS RECORD.
THE COMBINATION SCALE FACTOR IS 0.99923335

FOR EXISTING R/W RETRACEMENT, SEE C.O.S. No. 3143260, C.O.S. No. 3160544

CONSTRUCTION LIMITS
CUT SECTION (TOP OF CUT)
TRANSITION
TOE OF FILL
BACKSLOPE LIMITS INCLUDE ROUNDING

MAP REVISED 3-11-10 7-15-10

FHWA/MDT APPROVAL 10-28-09 (A)

3	MDT MONTANA DEPARTMENT OF TRANSPORTATION	c:\dgn\5588000ropln205.dgn
2		9/2/2011
1		9:01:35 AM CPS-U0679

CUSTER AVE.

MONTANA DEPARTMENT OF TRANSPORTATION

RIGHT OF WAY PLAN

LEWIS AND CLARK COUNTY

SCALE 1"=50'

0 50' 100' 150'

STATE	RIGHT OF WAY	SHEET NO.	TOTAL SHEETS
MONTANA		9	19
R/W ID.	IM-MT 15-4(107)193		
PROJECT NO.	5588-107-000		

CUSTER INTERCHANGE - HELENA

SEE SHEET NO. 2-3 FOR OWNERSHIP NAMES, ADDRESSES, AREAS, ETC.

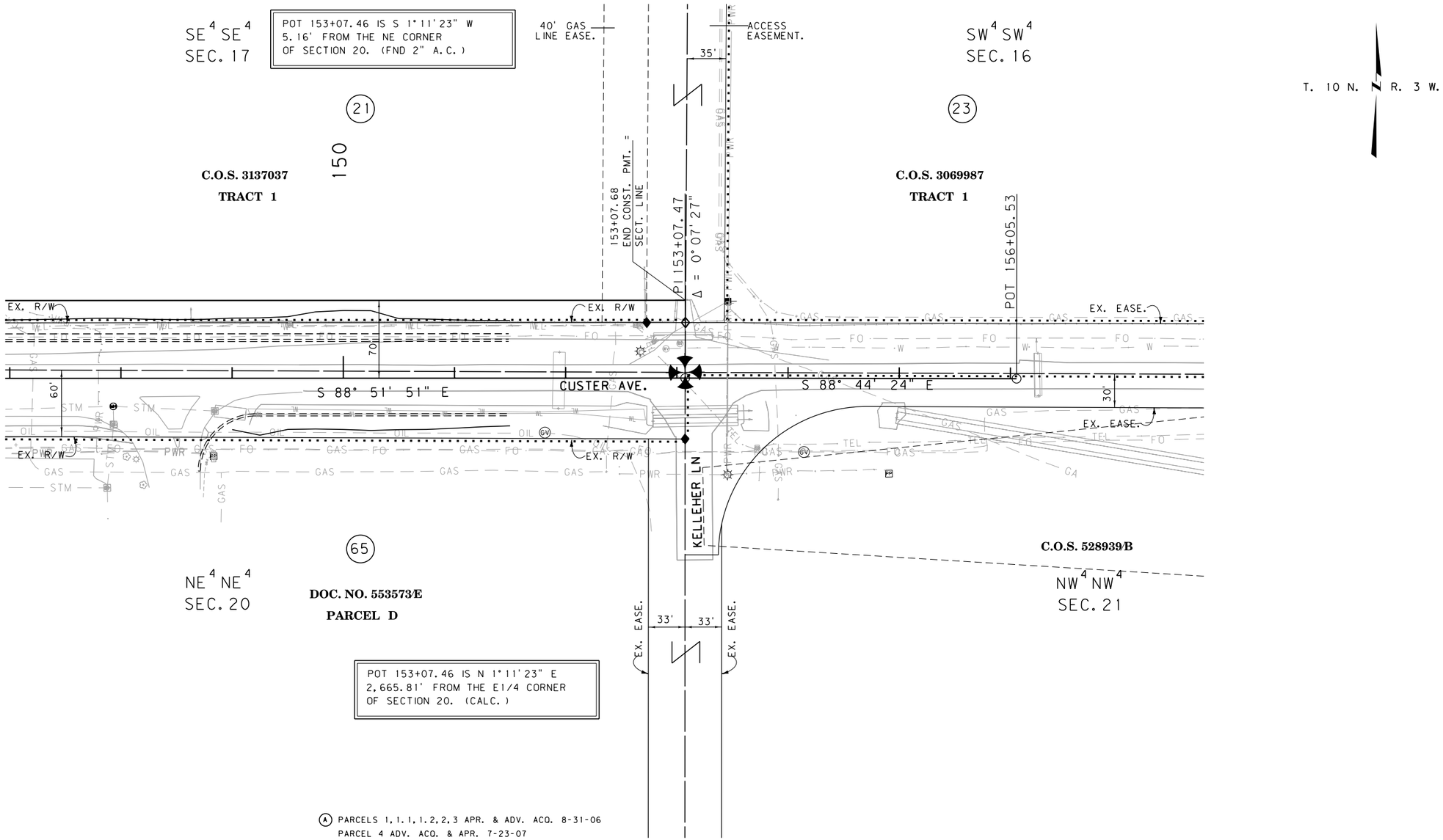

(A) PARCELS 1, 1.1, 1.2, 2, 3 APR. & ADV. ACO. 8-31-06
PARCEL 4 ADV. ACO. & APR. 7-23-07
PARCEL 12 ADV. ACO. 2-27-09
PARCEL 13 ADV. ACO. 11-05-08
PARCELS 15, 26 ADV. ACO. 1-22-09
PARCEL 16 ADV. ACO. 12-08-08
PARCELS 17, 18, 19 APR. & ADV. ACO. 7-31-08
PARCEL 20 APR. & ADV. ACO. 5-26-09

NOTES:
1. THE PROPOSED R/W LINE WHERE A SPIRAL CURVE TRANSITION IS USED IS A CHORD RATHER THAN A CONCENTRIC CURVE.
2. ALL STATIONS AND OFFSETS FOR R/W BREAKS ARE IN REFERENCE TO THE R/W BASELINE.

GRID STATE PLANE COORDINATES

THIS IS A STATE PLANE COORDINATE PROJECT. ALL DIMENSIONS, DISTANCES AND AREAS ON THIS PROJECT ARE GRID, EXCEPT FOR THE EXISTING R/W WIDTH DIMENSION, WHICH IS RECORD.
THE COMBINATION SCALE FACTOR IS 0.99923335

FOR EXISTING R/W RETRACEMENT, SEE
C.O.S. No. 3143260, C.O.S. No. 3160544

CONSTRUCTION LIMITS
CUT SECTION — TOP OF CUT
TRANSITION
TOE OF FILL
BACKSLOPE LIMITS INCLUDE ROUNDING

MAP REVISED 3-11-10 2-11-11 3-7-11

FHWA/MDT APPROVAL
10-28-09 (A)

3	MDT MONTANA DEPARTMENT OF TRANSPORTATION	c:\dgn\5588000ropln206.dgn
2		9/2/2011
1		9:01:50 AM CPS - U0679

CUSTER AVE.

MONTANA DEPARTMENT OF TRANSPORTATION

RIGHT OF WAY PLAN

LEWIS AND CLARK COUNTY

SCALE 1" = 50'

0 50' 100' 150'

MORRISON MAIERLE, INC. ENGINEERS SCIENTISTS SURVEYORS PLANNERS SINCE 1945 An Employee-Owned Company

STATE	RIGHT OF WAY	SHEET NO.	TOTAL SHEETS
MONTANA		10	19
R/W ID.	IM-MT 15-4(107)193		
PROJECT NO.	5588-107-000		

CUSTER INTERCHANGE - HELENA

SEE SHEET 7

SEE SHEET NO. 2-3 FOR OWNERSHIP NAMES, ADDRESSES, AREAS, ETC.

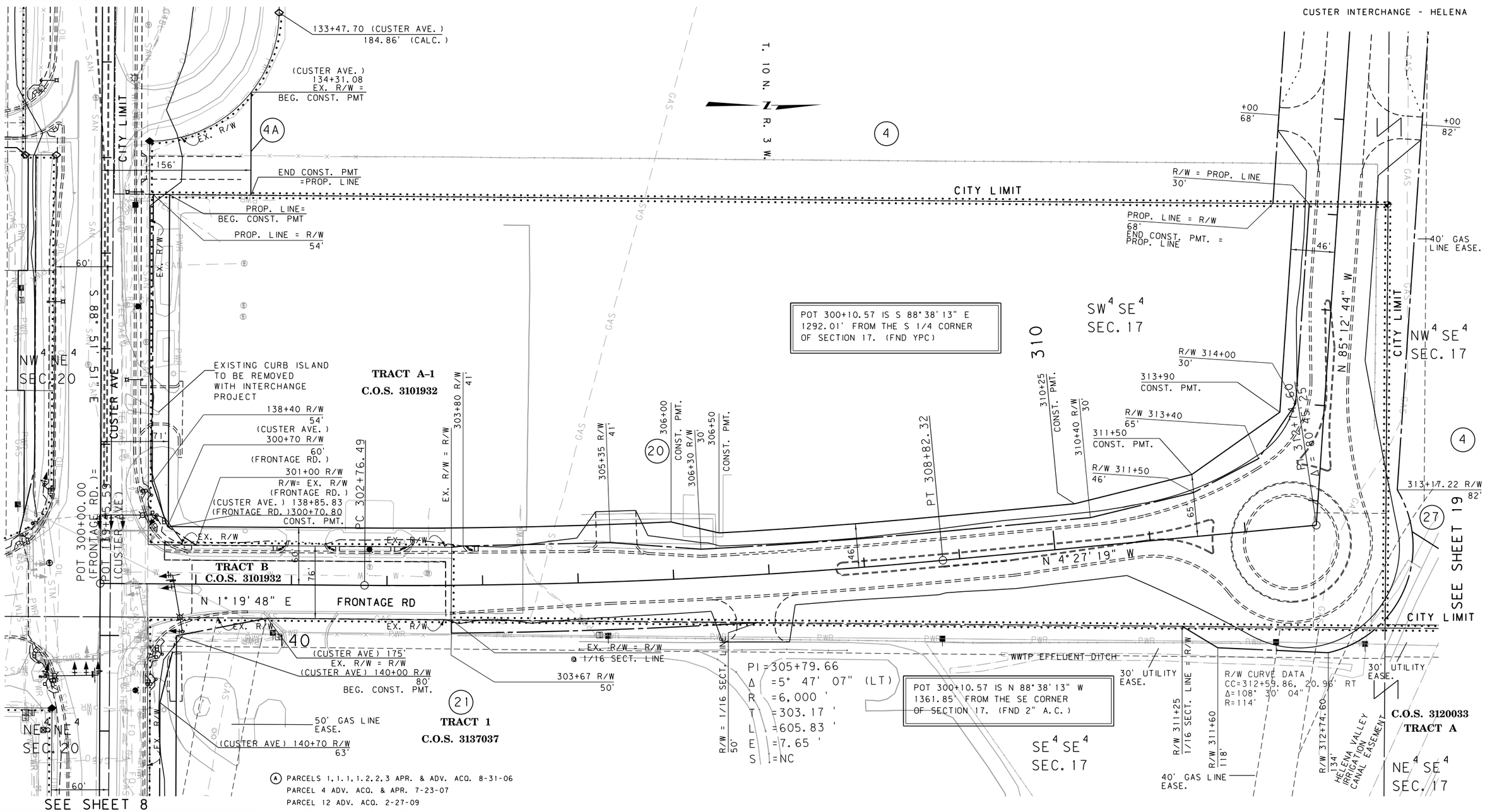

CONSTRUCTION LIMITS	MAP REVISED 3-11-10 7-15-10
CUT SECTION (TOP OF CUT)	
TRANSITION	
TOE OF FILL	
BACKSLOPE LIMITS INCLUDE ROUNDING	FHWA/MDT APPROVAL 10-28-09 (A)

3	MDT MONTANA DEPARTMENT OF TRANSPORTATION	c:\dgn\5588000roplnz07.dgn
2		9/2/2011
1		9:02:06 AM CPS - U0679

(A) PARCELS 1.1.1.1.2.2.3 APR. & ADV. ACO. 8-31-06
PARCEL 4 ADV. ACO. & APR. 7-23-07
PARCEL 12 ADV. ACO. 2-27-09
PARCEL 13 ADV. ACO. 11-05-08
PARCELS 15.26 ADV. ACO. 1-22-09
PARCEL 16 ADV. ACO. 12-08-08
PARCELS 17.18.19 APR. & ADV. ACO. 7-31-08
PARCEL 20 APR. & ADV. ACO. 5-26-09

NOTES:
1. THE PROPOSED R/W LINE WHERE A SPIRAL CURVE TRANSITION IS USED IS A CHORD RATHER THAN A CONCENTRIC CURVE.
2. ALL STATIONS AND OFFSETS FOR R/W BREAKS ARE IN REFERENCE TO THE R/W BASELINE.

GRID STATE PLANE COORDINATES

THIS IS A STATE PLANE COORDINATE PROJECT. ALL DIMENSIONS, DISTANCES AND AREAS ON THIS PROJECT ARE GRID, EXCEPT FOR THE EXISTING R/W WIDTH DIMENSION, WHICH IS RECORD.
THE COMBINATION SCALE FACTOR IS 0.99923335

FOR EXISTING R/W RETRACEMENT, SEE
C.O.S. No. 3143260, C.O.S. No. 3160544

FRONTAGE RD

MONTANA DEPARTMENT OF TRANSPORTATION
RIGHT OF WAY PLAN
LEWIS AND CLARK COUNTY
SCALE 1"=50'
0 50' 100' 150'

MORRISON MAIERLE, INC. ENGINEERS SCIENTISTS SURVEYORS PLANNERS SINCE 1945 An Employee-Owned Company

STATE	RIGHT OF WAY	SHEET NO.	TOTAL SHEETS
MONTANA		11	19
R/W ID.	IM-MT 15-4(107)193		
PROJECT NO.	5588-107-000		

CUSTER INTERCHANGE - HELENA

SEE SHEET NO. 2-3 FOR OWNERSHIP NAMES, ADDRESSES, AREAS, ETC.

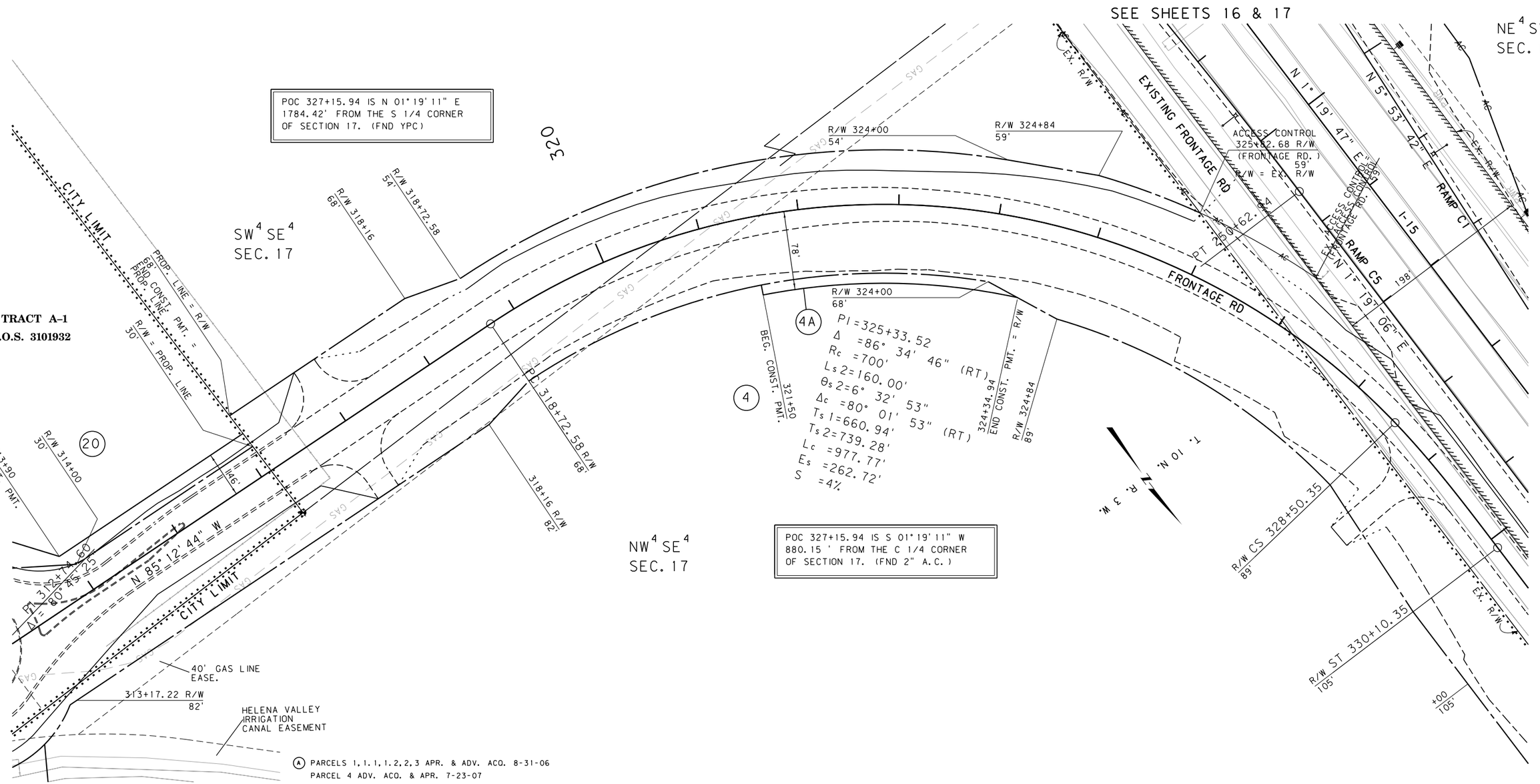

CONSTRUCTION LIMITS	MAP REVISED 3-11-10
CUT SECTION (TOP OF CUT)	
TRANSITION	
TOE OF FILL	
BACKSLOPE LIMITS INCLUDE ROUNDING	FHWA/MDT APPROVAL 10-28-09 (A)

3	MDT MONTANA DEPARTMENT OF TRANSPORTATION	c:\dgn\5588000roplnz07.dgn
2		9/2/2011
1		9:02:10 AM CPS - U0679

(A) PARCELS 1,1.1,1.2,2,3 APR. & ADV. ACQ. 8-31-06
PARCEL 4 ADV. ACQ. & APR. 7-23-07
PARCEL 12 ADV. ACQ. 2-27-09
PARCEL 13 ADV. ACQ. 11-05-08
PARCELS 15,26 ADV. ACQ. 1-22-09
PARCEL 16 ADV. ACQ. 12-08-08
PARCELS 17,18,19 APR. & ADV. ACQ. 7-31-08
PARCEL 20 APR. & ADV. ACQ. 5-26-09

NOTES:
1. THE PROPOSED R/W LINE WHERE A SPIRAL CURVE TRANSITION IS USED IS A CHORD RATHER THAN A CONCENTRIC CURVE.
2. ALL STATIONS AND OFFSETS FOR R/W BREAKS ARE IN REFERENCE TO THE R/W BASELINE.

GRID STATE PLANE COORDINATES

THIS IS A STATE PLANE COORDINATE PROJECT. ALL DIMENSIONS, DISTANCES AND AREAS ON THIS PROJECT ARE GRID, EXCEPT FOR THE EXISTING R/W WIDTH DIMENSION, WHICH IS RECORD.
THE COMBINATION SCALE FACTOR IS 0.99923335

FOR EXISTING R/W RETRACEMENT, SEE C.O.S. No. 3143260, C.O.S. No. 3160544

FRONTAGE RD

MONTANA DEPARTMENT OF TRANSPORTATION

RIGHT OF WAY PLAN

LEWIS AND CLARK COUNTY

SCALE 1"=50'

0 50' 100' 150'

MORRISON MAIERLE, INC. ENGINEERS SCIENTISTS SURVEYORS PLANNERS SINCE 1945 An Employee-Owned Company

STATE	RIGHT OF WAY	SHEET NO.	TOTAL SHEETS
MONTANA		12	19
R/W ID.	IM-MT 15-4(107)193		
PROJECT NO.	5588-107-000		

CUSTER INTERCHANGE - HELENA

SEE SHEET NO. 2-3 FOR OWNERSHIP NAMES, ADDRESSES, AREAS, ETC.

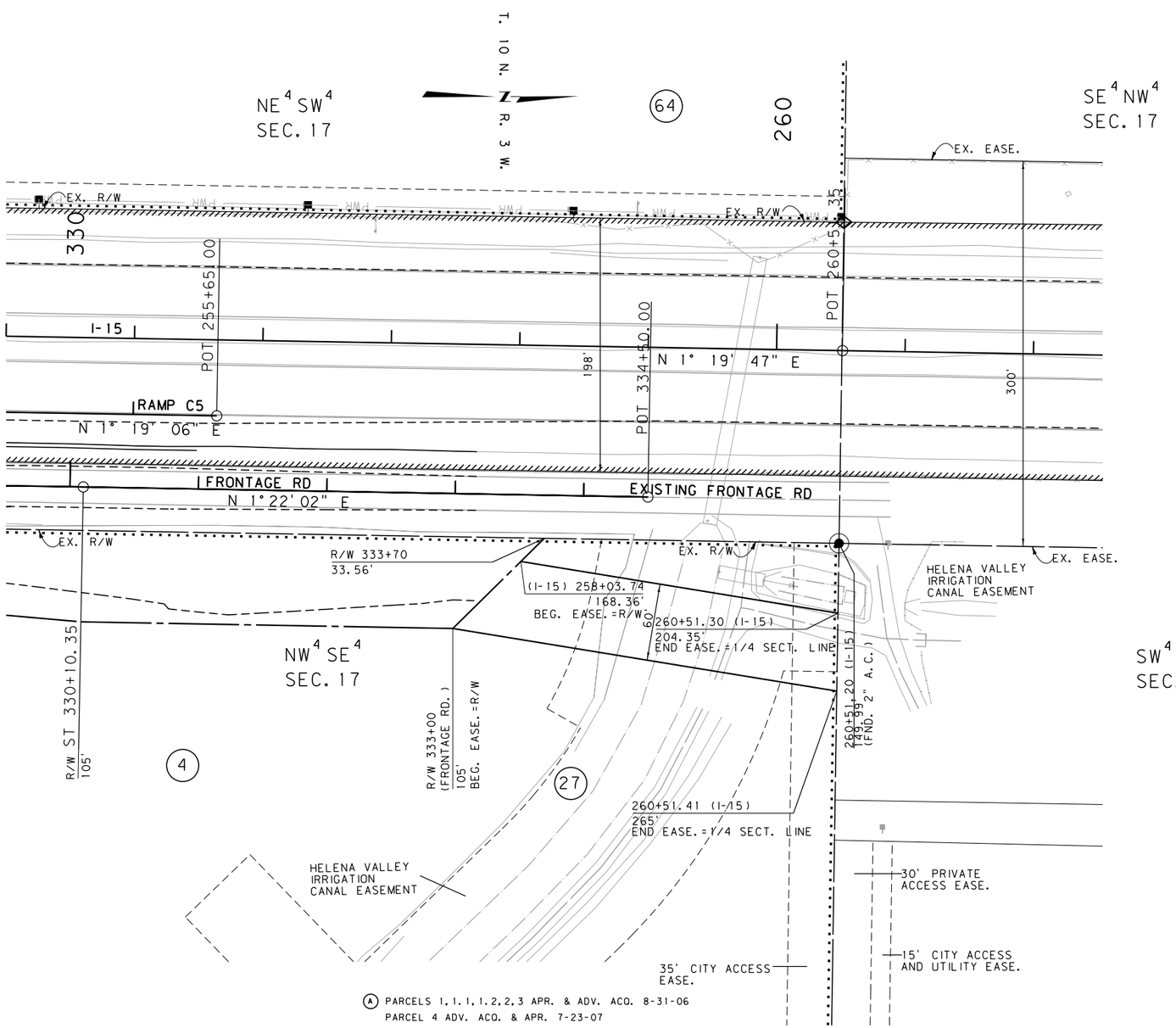

POT 333+72.92 IS S 09°44'47" W
229.00 ' FROM THE C 1/4 CORNER
OF SECTION 17. (FND 2" A.C.)

I-15 POT 260+51.35 IS N 88°36'36" W
149.99 ' FROM THE C 1/4 CORNER
OF SECTION 17. (FND 2" A.C.)

(A) PARCELS 1,1.1,1.2,2,3 APR. & ADV. ACO. 8-31-06
PARCEL 4 ADV. ACO. & APR. 7-23-07
PARCEL 12 ADV. ACO. 2-27-09
PARCEL 13 ADV. ACO. 11-05-08
PARCELS 15,26 ADV. ACO. 1-22-09
PARCEL 16 ADV. ACO. 12-08-08
PARCELS 17,18,19 APR. & ADV. ACO. 7-31-08
PARCEL 20 APR. & ADV. ACO. 5-26-09

NOTES:
1. THE PROPOSED R/W LINE WHERE A SPIRAL CURVE TRANSITION IS USED IS A CHORD RATHER THAN A CONCENTRIC CURVE.
2. ALL STATIONS AND OFFSETS FOR R/W BREAKS ARE IN REFERENCE TO THE R/W BASELINE.

GRID STATE PLANE COORDINATES

THIS IS A STATE PLANE COORDINATE PROJECT. ALL DIMENSIONS, DISTANCES AND AREAS ON THIS PROJECT ARE GRID, EXCEPT FOR THE EXISTING R/W WIDTH DIMENSION, WHICH IS RECORD.
THE COMBINATION SCALE FACTOR IS 0.99923335

FOR EXISTING R/W RETRACEMENT, SEE
C.O.S. No. 3143260, C.O.S. No. 3160544

CONSTRUCTION LIMITS
CUT SECTION (TOP OF CUT)
TRANSITION
TOE OF FILL
BACKSLOPE LIMITS INCLUDE ROUNDING

MAP REVISED 3-11-10

FHWA/MDT APPROVAL
10-28-09 (A)

3	MDT MONTANA DEPARTMENT OF TRANSPORTATION	c:\dgn\5588000ropInz07.dgn
2		9/2/2011
1		9:02:13 AM CPS - U0679

FRONTAGE RD

MONTANA DEPARTMENT OF TRANSPORTATION

RIGHT OF WAY PLAN

LEWIS AND CLARK COUNTY

SCALE 1"=50'

0 50' 100' 150'

MORRISON MAIERLE, INC. ENGINEERS SCIENTISTS SURVEYORS PLANNERS SINCE 1945 An Employee-Owned Company

STATE	RIGHT OF WAY	SHEET NO.	TOTAL SHEETS
MONTANA		13	19
R/W ID.	IM-MT 15-4(107)193		
PROJECT NO.	5588-107-000		

CUSTER INTERCHANGE - HELENA

SEE SHEET NO. 2-3 FOR OWNERSHIP NAMES, ADDRESSES, AREAS, ETC.

(I-15) POC 206+65.16 IS S 88°54'29"E 175.18' FROM THE CENTER 1/4 CORNER OF SECTION 20. (FND REBAR)

(I-15) POC 212+86.01 IS N 1°06'47"E 595.37' FROM THE CENTER 1/4 CORNER OF SECTION 20. (FND REBAR)

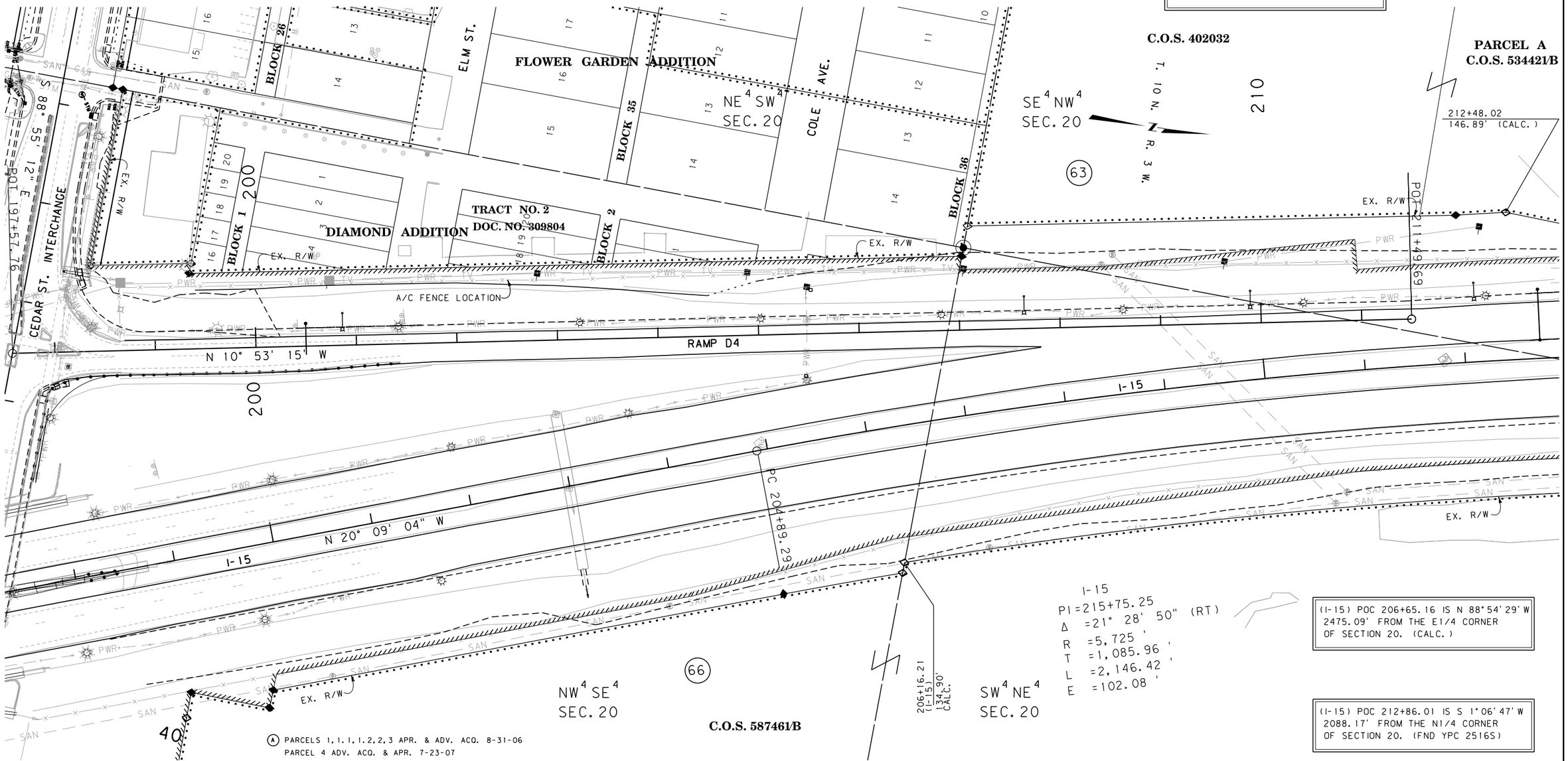

I-15
PI = 215+75.25
Δ = 21° 28' 50" (RT)
R = 5,725 '
T = 1,085.96 '
L = 2,146.42 '
E = 102.08 '

(I-15) POC 206+65.16 IS N 88°54'29"W 2475.09' FROM THE E1/4 CORNER OF SECTION 20. (CALC.)

(I-15) POC 212+86.01 IS S 1°06'47"W 2088.17' FROM THE N1/4 CORNER OF SECTION 20. (FND YPC 2516S)

(A) PARCELS 1, 1.1, 1.2, 2, 3 APR. & ADV. ACQ. 8-31-06
PARCEL 4 ADV. ACQ. & APR. 7-23-07
PARCEL 12 ADV. ACQ. 2-27-09
PARCEL 13 ADV. ACQ. 11-05-08
PARCELS 15, 26 ADV. ACQ. 1-22-09
PARCEL 16 ADV. ACQ. 12-08-08
PARCELS 17, 18, 19 APR. & ADV. ACQ. 7-31-08
PARCEL 20 APR. & ADV. ACQ. 5-26-09

NOTES:
1. THE PROPOSED R/W LINE WHERE A SPIRAL CURVE TRANSITION IS USED IS A CHORD RATHER THAN A CONCENTRIC CURVE.
2. ALL STATIONS AND OFFSETS FOR R/W BREAKS ARE IN REFERENCE TO THE R/W BASELINE.

GRID STATE PLANE COORDINATES

THIS IS A STATE PLANE COORDINATE PROJECT. ALL DIMENSIONS, DISTANCES AND AREAS ON THIS PROJECT ARE GRID, EXCEPT FOR THE EXISTING R/W WIDTH DIMENSION, WHICH IS RECORD.
THE COMBINATION SCALE FACTOR IS 0.99923335

FOR EXISTING R/W RETRACEMENT, SEE C.O.S. No. 3143260, C.O.S. No. 3160544

CONSTRUCTION LIMITS
CUT SECTION — TOP OF CUT
TRANSITION
TOE OF FILL
BACKSLOPE LIMITS INCLUDE ROUNDING

MAP REVISED 3-11-10 7-15-10 1-11-11

FHWA/MDT APPROVAL 10-28-09 (A)

3	MDT MONTANA DEPARTMENT OF TRANSPORTATION	c:\dgn\5588000roplnz13.dgn
2		9/2/2011
1		9:02:26 AM CPS - U0679

I-15/RAMP D4

MONTANA DEPARTMENT OF TRANSPORTATION
RIGHT OF WAY PLAN
LEWIS AND CLARK COUNTY
SCALE 1"=50'
0 50' 100' 150'

MORRISON MAIERLE, INC. ENGINEERS SCIENTISTS SURVEYORS PLANNERS SINCE 1945 An Employee-Owned Company

STATE	RIGHT OF WAY	SHEET NO.	TOTAL SHEETS
MONTANA		14	19
R/W ID.	IM-MT 15-4(107)193		
PROJECT NO.	5588-107-000		

CUSTER INTERCHANGE - HELENA

SEE SHEET NO. 2-3 FOR OWNERSHIP NAMES, ADDRESSES, AREAS, ETC.

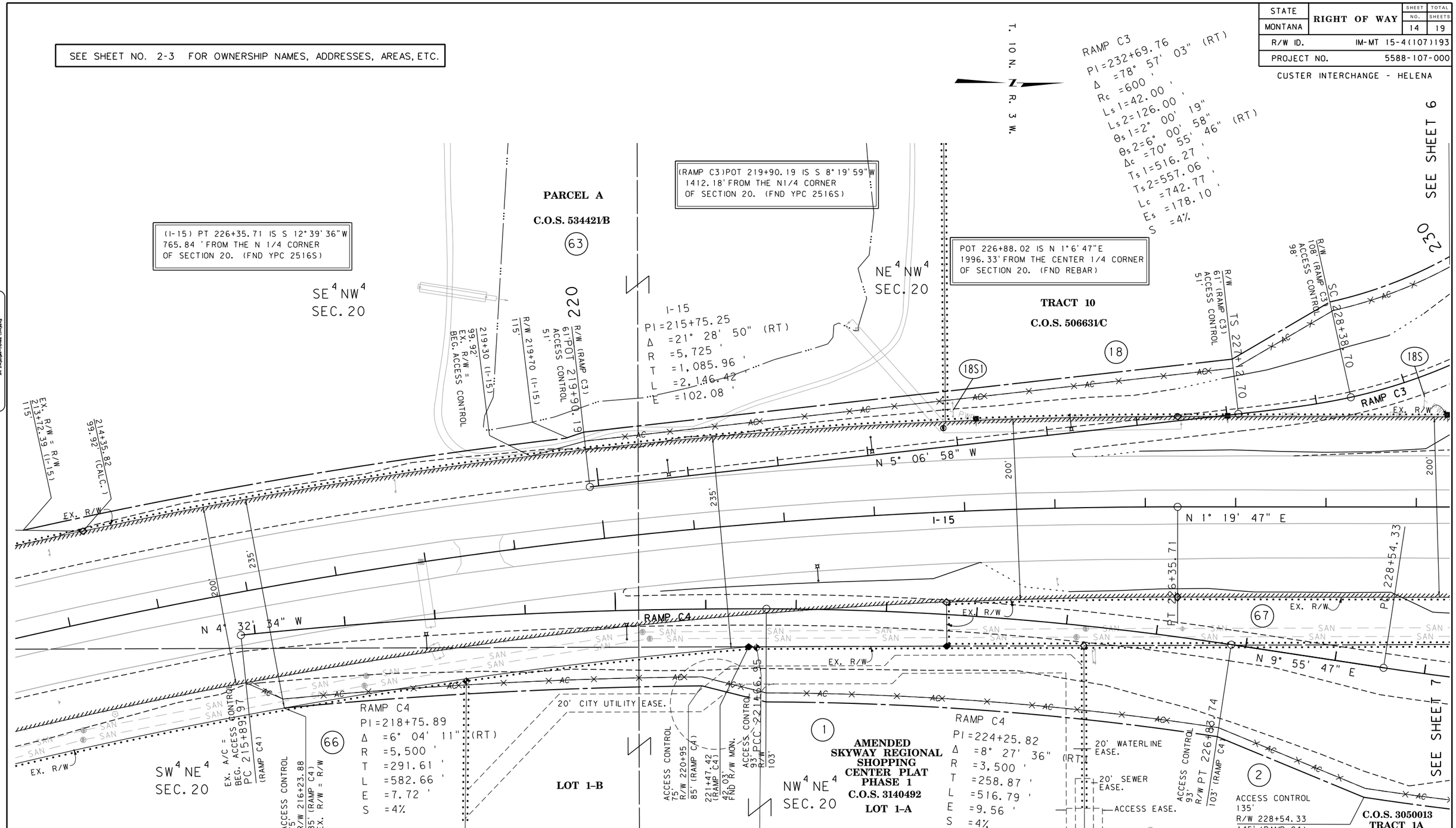

POT 226+88.02 IS S 1°6'47" W
687.20' FROM THE N 1/4 CORNER
OF SECTION 20. (FND YPC 2516S)

CONSTRUCTION LIMITS	MAP REVISED 3-11-10 7-15-10
CUT SECTION — TOP OF CUT	
TRANSITION	
TOE OF FILL	
BACKSLOPE LIMITS INCLUDE ROUNDING	FHWA/MDT APPROVAL 10-28-09 (A)

3	MDT MONTANA DEPARTMENT OF TRANSPORTATION	c:\dgn\5588000roplnz08.dgn
2		9/2/2011
1		9:02:45 AM CPS - U0679

C.O.S. 587461/B

(A) PARCELS 1,1.1,1.2,2,3 APR. & ADV. ACO. 8-31-06
PARCEL 4 ADV. ACO. & APR. 7-23-07
PARCEL 12 ADV. ACO. 2-27-09
PARCEL 13 ADV. ACO. 11-05-08

NOTES:
1. THE PROPOSED R/W LINE WHERE A SPIRAL CURVE TRANSITION IS USED IS A CHORD RATHER THAN A CONCENTRIC CURVE.
2. ALL STATIONS AND OFFSETS FOR R/W BREAKS ARE IN REFERENCE TO THE R/W BASELINE.

GRID STATE PLANE COORDINATES

THIS IS A STATE PLANE COORDINATE PROJECT. ALL DIMENSIONS, DISTANCES AND AREAS ON THIS PROJECT ARE GRID, EXCEPT FOR THE EXISTING R/W WIDTH DIMENSION, WHICH IS RECORD.
THE COMBINATION SCALE FACTOR IS 0.99923335

FOR EXISTING R/W RETRACEMENT, SEE C.O.S. No. 3143260, C.O.S. No. 3160544

(A) PARCELS 15,26 ADV. ACO. 1-22-09
PARCEL 16 ADV. ACO. 12-08-08
PARCELS 17,18,19 APR. & ADV. ACO. 7-31-08
PARCEL 20 APR. & ADV. ACO. 5-26-09

I-15/RAMPC-3/RAMPC-4

MONTANA DEPARTMENT OF TRANSPORTATION

RIGHT OF WAY PLAN

LEWIS AND CLARK COUNTY

SCALE 1"=50'

0 50' 100' 150'

STATE	RIGHT OF WAY	SHEET NO.	TOTAL SHEETS
MONTANA		15	19
R/W ID.	IM-MT 15-4(107)193		
PROJECT NO.	5588-107-000		

CUSTER INTERCHANGE - HELENA

SEE SHEET NO. 2-3 FOR OWNERSHIP NAMES, ADDRESSES, AREAS, ETC.

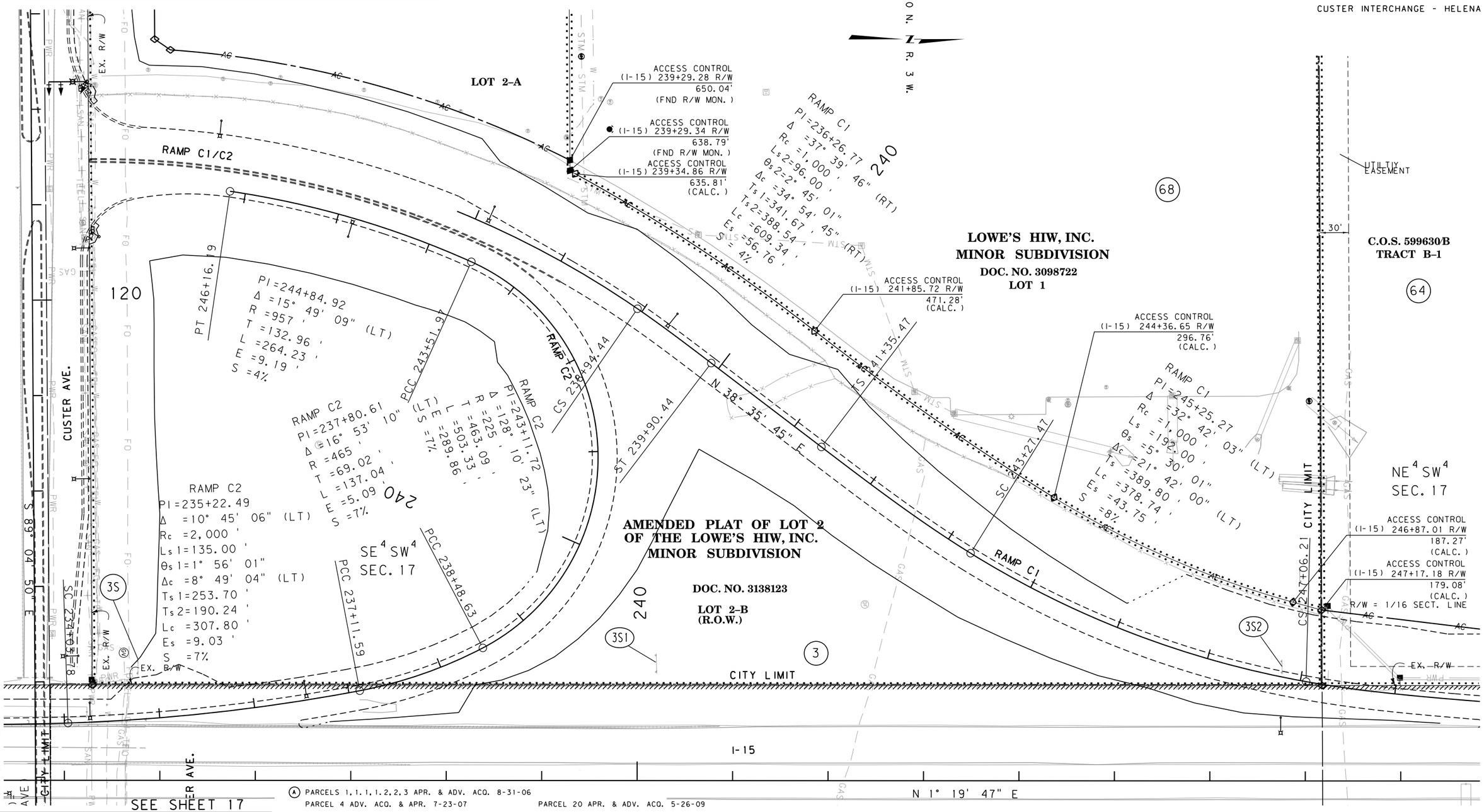

CONSTRUCTION LIMITS	MAP REVISED
CUT SECTION — TOP OF CUT	
TRANSITION	
TOE OF FILL	
BACKSLOPE LIMITS INCLUDE ROUNDING	FHWA/MDT APPROVAL 10-28-09 (A)

3	MDT MONTANA DEPARTMENT OF TRANSPORTATION	c:\dgn\5588000roplnz09.dgn
2		9/2/2011
1		9:03:02 AM CPS-U0679

(A) PARCELS 1,1.1,1.2,2,3 APR. & ADV. ACQ. 8-31-06
PARCEL 4 ADV. ACQ. & APR. 7-23-07
PARCEL 12 ADV. ACQ. 2-27-09
PARCEL 13 ADV. ACQ. 11-05-08
PARCELS 15,26 ADV. ACQ. 1-22-09
PARCEL 16 ADV. ACQ. 12-08-08
PARCELS 17,18,19 APR. & ADV. ACQ. 7-31-08
PARCEL 20 APR. & ADV. ACQ. 5-26-09

NOTES:
1. THE PROPOSED R/W LINE WHERE A SPIRAL CURVE TRANSITION IS USED IS A CHORD RATHER THAN A CONCENTRIC CURVE.
2. ALL STATIONS AND OFFSETS FOR R/W BREAKS ARE IN REFERENCE TO THE R/W BASELINE.

GRID STATE PLANE COORDINATES

THIS IS A STATE PLANE COORDINATE PROJECT. ALL DIMENSIONS, DISTANCES AND AREAS ON THIS PROJECT ARE GRID, EXCEPT FOR THE EXISTING R/W WIDTH DIMENSION, WHICH IS RECORD.
THE COMBINATION SCALE FACTOR IS 0.99923335

FOR EXISTING R/W RETRACEMENT, SEE C.O.S. No. 3143260, C.O.S. No. 3160544

I-15/RAMP C1

MONTANA DEPARTMENT OF TRANSPORTATION
RIGHT OF WAY PLAN
LEWIS AND CLARK COUNTY
SCALE 1"=50'
0 50' 100' 150'

STATE	RIGHT OF WAY	SHEET NO.	TOTAL SHEETS
MONTANA		16	19
R/W ID.	IM-MT 15-4(107)193		
PROJECT NO.	5588-107-000		

CUSTER INTERCHANGE - HELENA

SEE SHEET NO. 2-3 FOR OWNERSHIP NAMES, ADDRESSES, AREAS, ETC.

T. 10 N.
R. 3 W.

(RAMP C1) ST 248+98.21 IS S 12°40'28"W 1182.68' FROM THE CENTER 1/4 CORNER OF SECTION 17. (FND 2" A.C.)

(I-15) POT 260+51.35 IS N 88°36'36"W 149.99' FROM THE CENTER 1/4 CORNER OF SECTION 17. (FND 2" A.C.)

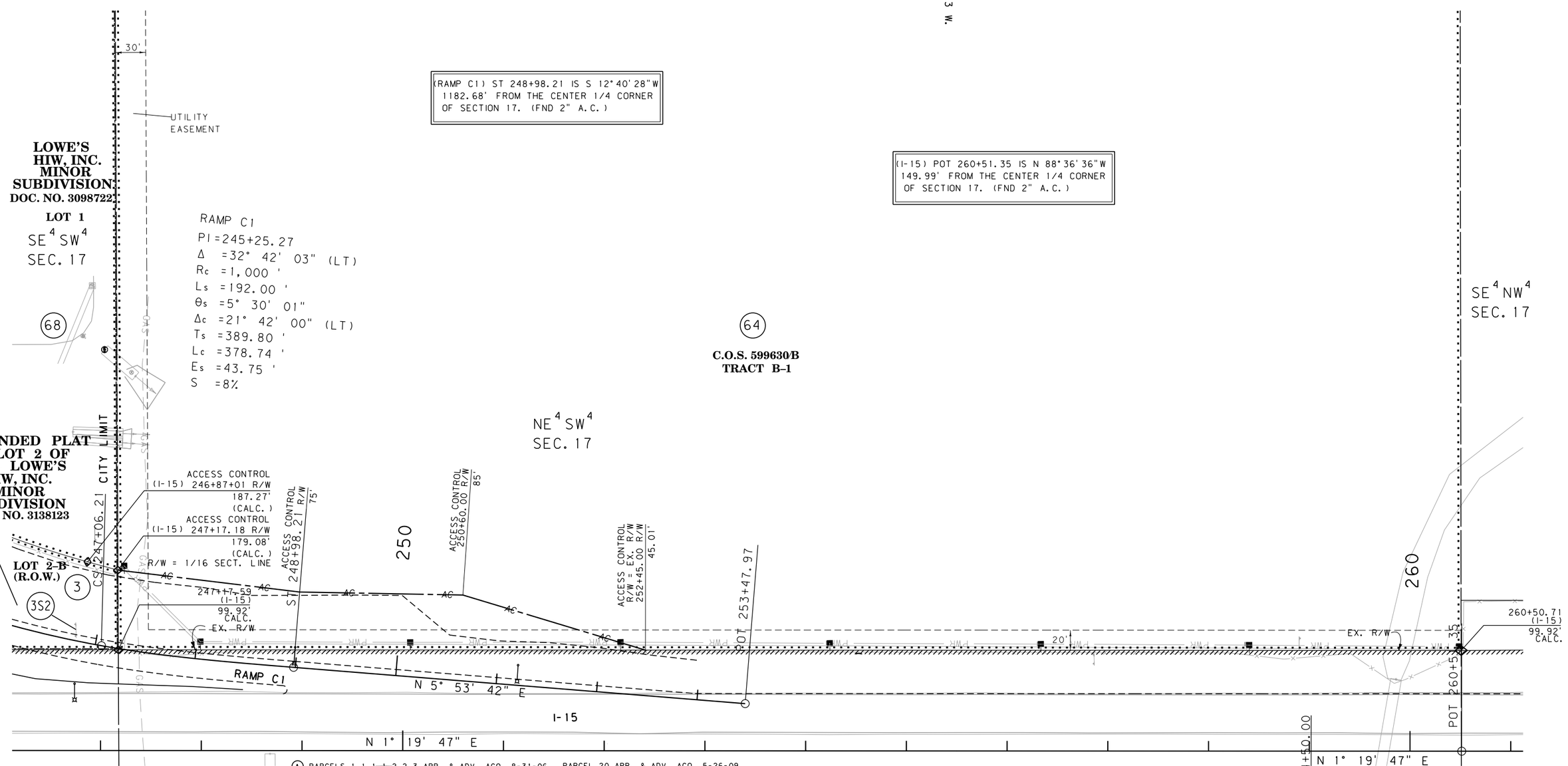

SEE SHEET 11

(A) PARCELS 1,1,1,1,2,2,3 APR. & ADV. ACO. 8-31-06 PARCEL 20 APR. & ADV. ACO. 5-26-09
PARCEL 4 ADV. ACO. & APR. 7-23-07
PARCEL 12 ADV. ACO. 2-27-09
PARCEL 13 ADV. ACO. 11-05-08
PARCELS 15,26 ADV. ACO. 1-22-09
PARCEL 16 ADV. ACO. 12-08-08
PARCELS 17,18,19 APR. & ADV. ACO. 7-31-08

NOTES:
1. THE PROPOSED R/W LINE WHERE A SPIRAL CURVE TRANSITION IS USED IS A CHORD RATHER THAN A CONCENTRIC CURVE.
2. ALL STATIONS AND OFFSETS FOR R/W BREAKS ARE IN REFERENCE TO THE R/W BASELINE.

GRID STATE PLANE COORDINATES

THIS IS A STATE PLANE COORDINATE PROJECT. ALL DIMENSIONS, DISTANCES AND AREAS ON THIS PROJECT ARE GRID, EXCEPT FOR THE EXISTING R/W WIDTH DIMENSION, WHICH IS RECORD.
THE COMBINATION SCALE FACTOR IS 0.99923335

FOR EXISTING R/W RETRACEMENT, SEE C.O.S. No. 3143260, C.O.S. No. 3160544

CONSTRUCTION LIMITS
CUT SECTION (TOP OF CUT)
TRANSITION
TOE OF FILL
BACKSLOPE LIMITS INCLUDE ROUNDING

MAP REVISED 3-11-10

FHWA/MDT APPROVAL 10-28-09 (A)

3	MDT MONTANA DEPARTMENT OF TRANSPORTATION	c:\dgn\5588000roplnz10.dgn	
2		9/2/2011	
1		9:03:15 AM	CPS - U0679

I-15/RAMP C1

MONTANA DEPARTMENT OF TRANSPORTATION
RIGHT OF WAY PLAN
LEWIS AND CLARK COUNTY
SCALE 1"=50'
0 50' 100' 150'

MORRISON MAIERLE, INC. ENGINEERS SCIENTISTS SURVEYORS PLANNERS SINCE 1945 An Employee-Owned Company

STATE	RIGHT OF WAY	SHEET NO.	TOTAL SHEETS
MONTANA		17	19
R/W ID.	IM-MT 15-4(107)193		
PROJECT NO.	5588-107-000		

CUSTER INTERCHANGE - HELENA

SEE SHEET NO. 2-3 FOR OWNERSHIP NAMES, ADDRESSES, AREAS, ETC.

T. 10 N.
R. 3 W.

SE^{4}SW^4
SEC. 17

NE^{4}SW^4
SEC. 17

SEE SHEET 15

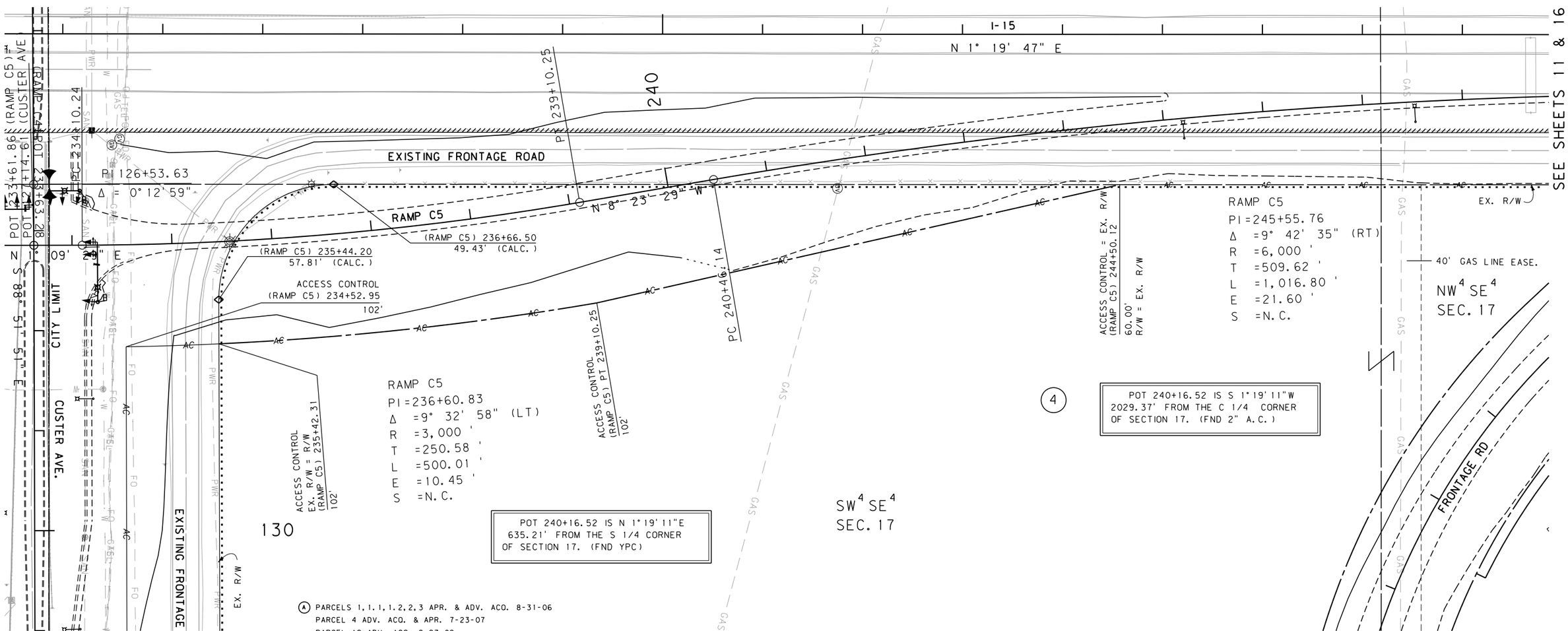

RAMP C5
PI = 236+60.83
Δ = 9° 32' 58" (LT)
R = 3,000 '
T = 250.58 '
L = 500.01 '
E = 10.45 '
S = N.C.

POT 240+16.52 IS N 1° 19' 11" E
635.21' FROM THE S 1/4 CORNER
OF SECTION 17. (FND YPC)

4

POT 240+16.52 IS S 1° 19' 11" W
2029.37' FROM THE C 1/4 CORNER
OF SECTION 17. (FND 2" A.C.)

RAMP C5
PI = 245+55.76
Δ = 9° 42' 35" (RT)
R = 6,000 '
T = 509.62 '
L = 1,016.80 '
E = 21.60 '
S = N.C.

(A) PARCELS 1, 1.1, 1.2, 2, 3 APR. & ADV. ACO. 8-31-06
PARCEL 4 ADV. ACO. & APR. 7-23-07
PARCEL 12 ADV. ACO. 2-27-09
PARCEL 13 ADV. ACO. 11-05-08
PARCELS 15, 26 ADV. ACO. 1-22-09
PARCEL 16 ADV. ACO. 12-08-08
PARCELS 17, 18, 19 APR. & ADV. ACO. 7-31-08
PARCEL 20 APR. & ADV. ACO. 5-26-09

NOTES:
1. THE PROPOSED R/W LINE WHERE A SPIRAL CURVE TRANSITION IS USED IS A CHORD RATHER THAN A CONCENTRIC CURVE.
2. ALL STATIONS AND OFFSETS FOR R/W BREAKS ARE IN REFERENCE TO THE R/W BASELINE.

GRID STATE PLANE COORDINATES

THIS IS A STATE PLANE COORDINATE PROJECT. ALL DIMENSIONS, DISTANCES AND AREAS ON THIS PROJECT ARE GRID, EXCEPT FOR THE EXISTING R/W WIDTH DIMENSION, WHICH IS RECORD.
THE COMBINATION SCALE FACTOR IS 0.99923335

FOR EXISTING R/W RETRACEMENT, SEE
C.O.S. No. 3143260, C.O.S. No. 3160544

CONSTRUCTION LIMITS
CUT SECTION — TOP OF CUT
TRANSITION
TOE OF FILL
BACKSLOPE LIMITS INCLUDE ROUNDING

MAP REVISED

FHWA/MDT APPROVAL
10-28-09 (A)

3	MDT MONTANA DEPARTMENT OF TRANSPORTATION	c:\dgn\5588000roplnz12.dgn
2		9/2/2011
1		9:03:31 AM CPS - U0679

I-15/RAMP C5

MONTANA DEPARTMENT OF TRANSPORTATION
RIGHT OF WAY PLAN
LEWIS AND CLARK COUNTY

SCALE 1" = 50'
0 50' 100' 150'

MORRISON MAIERLE, INC. ENGINEERS SCIENTISTS SURVEYORS PLANNERS SINCE 1945 An Employee-Owned Company

STATE	RIGHT OF WAY	SHEET NO.	TOTAL SHEETS
MONTANA		18	19
R/W ID.	IM-MT 15-4(107)193		
PROJECT NO.	5588-107-000		

CUSTER INTERCHANGE - HELENA

SEE SHEET NO. 2-3 FOR OWNERSHIP NAMES, ADDRESSES, AREAS, ETC.

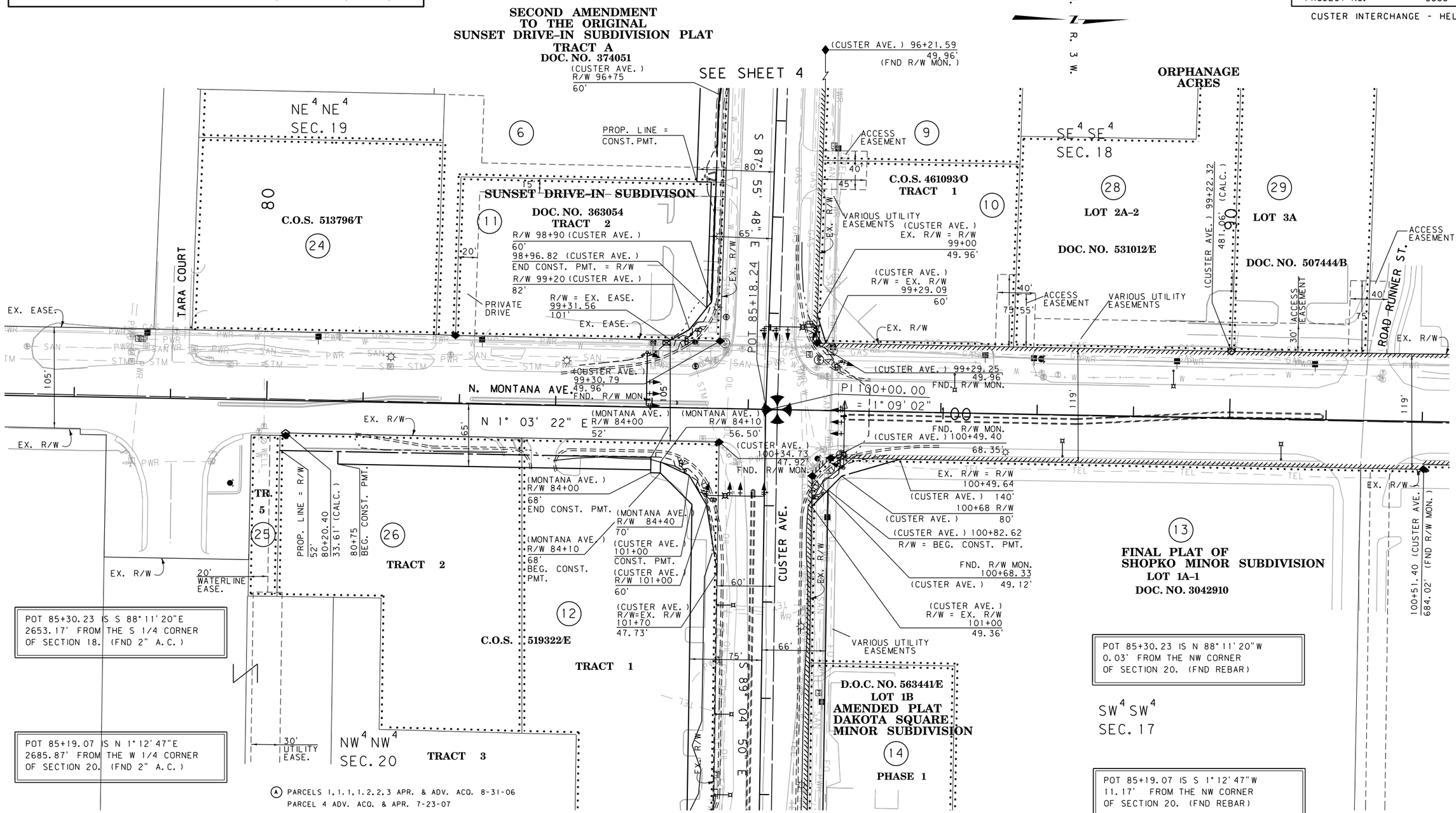

(A) PARCELS 1,1.1,1.2,2,3 APR. & ADV. ACO. 8-31-06
PARCEL 4 ADV. ACO. & APR. 7-23-07
PARCEL 12 ADV. ACO. 2-27-09
PARCEL 13 ADV. ACO. 11-05-08
PARCELS 15,26 ADV. ACO. 1-22-09
PARCEL 16 ADV. ACO. 12-08-08
PARCELS 17,18,19 APR. & ADV. ACO. 7-31-08
PARCEL 20 APR. & ADV. ACO. 5-26-09

NOTES:
1. THE PROPOSED R/W LINE WHERE A SPIRAL CURVE TRANSITION IS USED IS A CHORD RATHER THAN A CONCENTRIC CURVE.
2. ALL STATIONS AND OFFSETS FOR R/W BREAKS ARE IN REFERENCE TO THE R/W BASELINE.

GRID STATE PLANE COORDINATES

THIS IS A STATE PLANE COORDINATE PROJECT. ALL DIMENSIONS, DISTANCES AND AREAS ON THIS PROJECT ARE GRID, EXCEPT FOR THE EXISTING R/W WIDTH DIMENSION, WHICH IS RECORD.
THE COMBINATION SCALE FACTOR IS 0.99923335

FOR EXISTING R/W RETRACEMENT, SEE C.O.S. No. 3143260, C.O.S. No. 3160544

CONSTRUCTION LIMITS
CUT SECTION (TOP OF CUT)
TRANSITION
TOE OF FILL
BACKSLOPE LIMITS INCLUDE ROUNDING

MAP REVISED 3-11-10 11-10-10 2-11-11 3-7-11

FHWA/MDT APPROVAL 10-28-09 (A)

3	MDT MONTANA DEPARTMENT OF TRANSPORTATION	c:\dgn\5588000roplnz11.dgn
2		9/2/2011
1		9:03:43 AM CPS - U0679

MONTANA DEPARTMENT OF TRANSPORTATION
RIGHT OF WAY PLAN
LEWIS AND CLARK COUNTY
SCALE 1"=50'
0 50' 100' 150'

MORRISON MAIERLE, INC. ENGINEERS SCIENTISTS SURVEYORS PLANNERS SINCE 1945 An Employee-Owned Company

STATE	RIGHT OF WAY	SHEET NO.	TOTAL SHEETS
MONTANA		19	19
R/W ID.	IM-MT 15-4(107)193		
PROJECT NO.	5588-107-000		

CUSTER INTERCHANGE - HELENA

SEE SHEET NO. 2-3 FOR OWNERSHIP NAMES, ADDRESSES, AREAS, ETC.

PT 308+82.32 IS N 56° 44' 14" E 1532.35' FROM THE S 1/4 CORNER OF SECTION 17. (FND YPC)

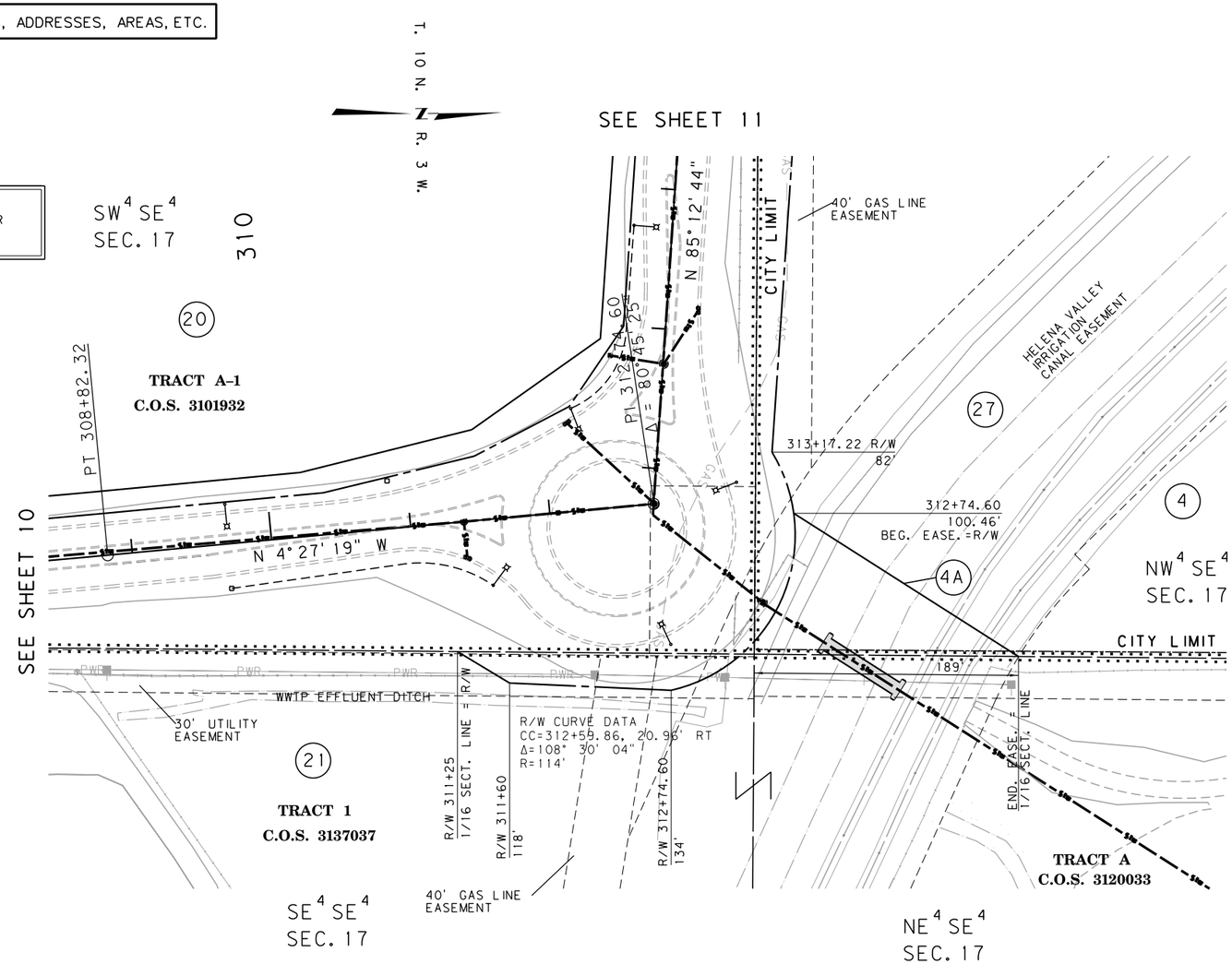

(A) PARCELS 1.1.1, 1.2, 2, 3 APR. & ADV. ACO. 8-31-06
PARCEL 4 ADV. ACO. & APR. 7-23-07
PARCEL 12 ADV. ACO. 2-27-09
PARCEL 13 ADV. ACO. 11-05-08
PARCELS 15, 26 ADV. ACO. 1-22-09
PARCEL 16 ADV. ACO. 12-08-08
PARCELS 17, 18, 19 APR. & ADV. ACO. 7-31-08
PARCEL 20 APR. & ADV. ACO. 5-26-09

NOTES:
1. THE PROPOSED R/W LINE WHERE A SPIRAL CURVE TRANSITION IS USED IS A CHORD RATHER THAN A CONCENTRIC CURVE.
2. ALL STATIONS AND OFFSETS FOR R/W BREAKS ARE IN REFERENCE TO THE R/W BASELINE.

GRID STATE PLANE COORDINATES

THIS IS A STATE PLANE COORDINATE PROJECT. ALL DIMENSIONS, DISTANCES AND AREAS ON THIS PROJECT ARE GRID, EXCEPT FOR THE EXISTING R/W WIDTH DIMENSION, WHICH IS RECORD.
THE COMBINATION SCALE FACTOR IS 0.99923335

FOR EXISTING R/W RETRACEMENT, SEE C.O.S. No. 3143260, C.O.S. No. 3160544

CONSTRUCTION LIMITS
CUT SECTION (TOP OF CUT)
TRANSITION
TOE OF FILL
BACKSLOPE LIMITS INCLUDE ROUNDING

MAP REVISED 3-11-10

FHWA/MDT APPROVAL
10-28-09 (A)

3
2
1

MDT MONTANA DEPARTMENT OF TRANSPORTATION

c:\dgn\5588000roplnz14.dgn
9/2/2011
9:03:57 AM CPS - U0679

MORRISON MAIERLE, INC. ENGINEERS SCIENTISTS SURVEYORS PLANNERS SINCE 1945 An Employee-Owned Company

FRONTAGE RD

MONTANA DEPARTMENT OF TRANSPORTATION
RIGHT OF WAY PLAN
LEWIS AND CLARK COUNTY
SCALE 1" = 50'
0 50' 100' 150'

STATE	RIGHT OF WAY	SHEET NO.	TOTAL SHEETS
MONTANA		1	8
R/W ID.	IM-MT 15-4(107)193		
PROJECT NO.	5588-107-000		

CUSTER INTERCHANGE - HELENA
(CEDAR STREET)

MONTANA DEPARTMENT OF TRANSPORTATION

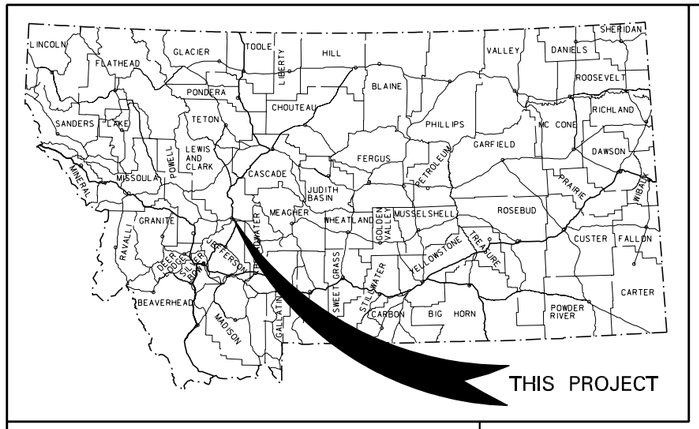

RIGHT OF WAY PLAN

FEDERAL AID PROJECT NO. IM–MT 15–4(107)193

CUSTER INTERCHANGE – HELENA

(CEDAR STREET)

LEWIS AND CLARK COUNTY

LENGTH 0.9 MILES

SEE SHEET NO. 2 & 3 FOR OWNERSHIP NAMES, ADDRESSES, AREAS, ETC.

AN ACCESS CONTROLLED FACILITY

PER ACCESS CONTROL RESOLUTION FOR PROJECT NO. I 15–4(1)182 (HELENA EAST AND NORTH)

PLAN LEGEND

- PROPOSED RIGHT OF WAY LINE
- EXISTING RIGHT OF WAY LINE
- RAILROAD RIGHT OF WAY LINE
- RIGHT OF WAY BASELINE
- STK'D CENTERLINE
- SECTION LINE
- OWNERSHIP BOUNDARY
- FULL ACCESS CONTROL (AC)
- LIMITED ACCESS CONTROL
- EXISTING ACCESS CONTROL
- PRESENT TRAVELED WAY (P.T.W.)
- FENCE LINE
- EXISTING GUARDRAIL
- PROPOSED GUARDRAIL
- GATE IN FENCE
- CATTLE GUARD: EXIST. - PROPOSED
- SECTION CORNER (FOUND / UNFOUND)
- ¼ SECTION CORNER
- CLOSING CORNER
- MEANDER CORNER
- CENTER OF SECTION
- 1/16 SECTION CORNER FOUND
- RIGHT OF WAY MONUMENT (FOUND / CALCULATED)
- PROPERTY CORNER PIN
- POWER POLE IN PLACE
- TELEPHONE POLE IN PLACE
- TELEGRAPH POLE IN PLACE
- LIGHT POLE
- PROPOSED CULVERT
- EXISTING CULVERT
- OUTLET DITCH
- INLET DITCH
- EXISTING DITCH
- CHANNEL CHANGES (CH. CH.)
- DITCH BLOCK
- RIPRAP
- BRIDGES
- RAILROADS
- PARCEL NUMBERS (2)
- APPROACH: EXIST.- PROPOSED
- CITY LIMIT

ASSOCIATED PROJECTS
IM-MT 5-4(107)193 P.E.

RELATED PROJECTS
I-IG 15-4(1)182
STPU 5807(9)
STPHS 5809(21)
M 5809(3)
FAP S 72-2
FAP 269-B

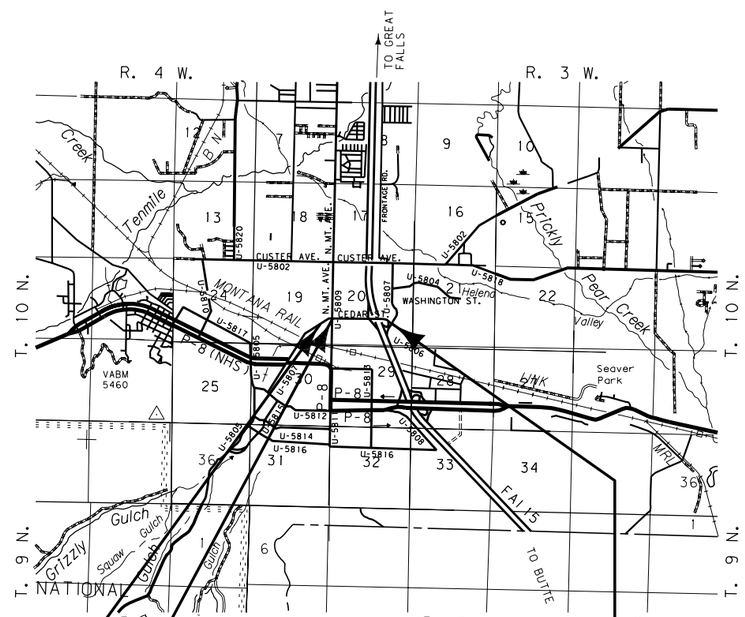

STA. 4+00.00 BEGIN PROJECT CONNECTION

7+91.19 END PROJECT I15-4(5)185 = STA. 7+65.00 BEG. PROJECT STPU 5807(12) (CEDAR ST.)

STA. 48+23.16 END PROJECT STPU 5807(12) (CEDAR ST.) = 14+76.79 (METRIC) BEGIN PROJECT NH 15-4(85)193F

THIS CONTRACT – CEDAR ST.

R.P. 1.2 TO R.P. 2.0

GRID STATE PLANE COORDINATES

THIS IS A STATE PLANE COORDINATE PROJECT. ALL DIMENSIONS, DISTANCES AND AREAS ON THIS PROJECT ARE GRID, EXCEPT FOR THE EXISTING R/W WIDTH DIMENSION, WHICH IS RECORD.
THE COMBINATION SCALE FACTOR IS 0.99923335

FOR EXISTING R/W RETRACEMENT, SEE C.O.S. NO. 3143260, DOC. NO. 3160544

CONSTRUCTION LIMITS
CUT SECTION (TOP OF CUT)
TRANSITION
TOE OF FILL
BACKSLOPE LIMITS INCLUDE ROUNDING

MAP REVISED

FHWA/MDT APPROVAL
8/17/09 8/17/09 APR

3	MDT MONTANA DEPARTMENT OF TRANSPORTATION	c:\dgn\5588000rottlzc1.dgn	
2		1/21/2011	
1		11:21:39 AM	CPS - U0679

STATE	RIGHT OF WAY	SHEET NO.	TOTAL SHEETS
MONTANA		2	8
R/W ID.	IM-MT 15-4(107)193		
PROJECT NO.	5588-107-000		

CUSTER INTERCHANGE - HELENA
*(CEDAR STREET)

OWNERSHIP

PARCEL	NAME	ADDRESS	TOTAL AREA	GROSS R/W AREA	EX. EASE. AREA	NET AREA	REMAINDER LEFT	REMAINDER RIGHT	CONST. PMT. AREA	EASEMENT AREA	SHEET NO.
① 22	HELENA REGIONAL AIRPORT AUTHORITY	2850 SKYWAY DR., HELENA, MT 59602	OWNER NOTIFICATION ONLY								7
30	WILLIAM BERYL RUCKER TRUST AND	2005 FLOWERREE ST., HELENA, MT 59601	OWNER NOTIFICATION ONLY								4
	SHIRLEY MAXINE RUCKER TRUST										
	C/D WYLIE A. RUCKER										
31	NORMONT DEVELOPMENT, INC.	PO BOX 5089, HELENA, MT 59604	OWNER NOTIFICATION ONLY								4
											4
32	MYHRE ADVERTISING,	PO BOX 597, HELENA, MT 59624	OWNER NOTIFICATION ONLY								
	A MONTANA CORPORATION										
33	GREG HAMPTON AKA GREGORY L. HAMPTON	2012 SWEETGRASS RD., HELENA, MT 59601	OWNER NOTIFICATION ONLY								4
34	HOMER PHILLIPS	915 SADDLE DR., APT. 104, HELENA, MT 59601							2940 SF		4
35	WOODY'S CAR WASH, LLC	1201 CEDAR ST., HELENA, MT 59601							501 SF		4
36	MOUNTAIN WEST BANK, N.A.,	PO BOX 6013, HELENA, MT 59604							1501 SF		4
	A FEDERALLY CHARTERED CORPORATION										
37	ROBERT E. KUNTZ, TRUSTEE OF THE	4275 HART LN., HELENA, MT 59602							999 SF		4
	KUNTZ FAMILY TRUST										
38	BRUCE D. & PAMELA A. MIHELISH	PO BOX 4386, MISSOULA, MT 59806							1511 SF		4
39	1301 PROPERTY, A GENERAL PARTNERSHIP	1301 CEDAR ST., HELENA, MT 59601							998 SF		4
40	BATTERSHELL PROPERTIES, INC.	PO BOX 6077, HELENA, MT 59604							1496 SF		4
	A MONTANA CORPORATION										
41	BIG SKY LUBE HOLDINGS, LLC	200 STATION WAY, SUITE D230							1513 SF		4,5
		ARROYO GRANDE, CA 93420									
42	ANDY & CAROL SKINNER	PO BOX 5447, HELENA, MT 59604	FOR NEGOTIATIONS ONLY								4,5
43	SUBS, INC	412 DEER DR., GREAT FALLS, MT 59404							1009 SF		5
44	DANIEL A. JACQUES	1957 UNIVERSITY, HELENA, MT 59601							2196 SF		5
45	MARJORIE L. MIHELISH, ET AL	915 SADDLE DR., HELENA, MT 59601							2063 SF		5
46	ANTHONY & JANIS HERNANDEZ	920 MILL RD., HELENA, MT 59102							2025 SF		5
47	ONE WAY MARINE, INC.	1278 STETSON RD., HELENA, MT 59602							2536 SF		5
48	LITHIA REAL ESTATE, INC.	360 E. JACKSON ST., MEDFORD, OR 97501							1964 SF		5
	AN OREGON CORPORATION										
49	TRMTWS, LLC	1524 CEDAR ST., HELENA, MT 59601							508 SF		5
50	GARY L. MIHELISH (50%) AND	618 EDGERTON RD., HELENA, MT 59602							1016 SF		5
	MARDEE A. ROBINSON (50%)	1843 NORTH VINE, SANTA MARIA, CA 93454									
51	FRANK D. MIHELISH TESTEMENTARY TRUST	PO BOX 598, HELENA, MT 59624							4579 SF		5,6
52	SUMIST, LLP	PO BOX 5447, HELENA, MT 59604	FOR NEGOTIATIONS ONLY								5
	A LIMITED LIABILITY PARTNERSHIP										
53	DAVID G. HARTNETT	1046 COLORADO GULCH, HELENA, MT 59601							754 SF		5
54	TRAY, LLC	PO BOX 5055, HELENA MT, 59604							1818 SF		5,6
55	CEDAR FLATS, LLC	2 MACERO CT., HENDERSON, NV 89052							2573 SF		6,8
	A MONTANA LIMITED LIABILITY COMPANY										
56	TIMOTHY C. & LAVONNE M. HORNBACHER	1721 CEDAR ST., HELENA, MT 59601							980 SF		6

* THESE PARCELS REPRESENT ONLY CEDAR STREET PORTION OF PROJECT IM-MT 15-4(107)193

① PARCEL 22 IDENTIFIES THE OWNERSHIP ALSO REFERENCED AS PARCEL 65 ON THE CUSTER INTERCHANGE PORTION OF THIS PROJECT

CONSTRUCTION LIMITS
CUT SECTION (TOP OF CUT)
TRANSITION
TOE OF FILL
BACKSLOPE LIMITS INCLUDE ROUNDING

MAP REVISED 12-14-09 1-15-10

FHWA/MDT APPROVAL
8/17/09 8/17/09 APR

3
2
1

MDT MONTANA DEPARTMENT OF TRANSPORTATION

c:\dgn\5588000rownzc1.dgn
1/21/2011
11:21:44 AM CPS - U0679

NOTES:
1. THE PROPOSED R/W LINE WHERE A SPIRAL CURVE TRANSITION IS USED IS A CHORD RATHER THAN A CONCENTRIC CURVE.
2. ALL STATIONS AND OFFSETS FOR R/W BREAKS ARE IN REFERENCE TO THE R/W BASELINE.

MONTANA DEPARTMENT OF TRANSPORTATION
RIGHT OF WAY PLAN
LEWIS AND CLARK COUNTY

MORRISON MAIERLE, INC. ENGINEERS SCIENTISTS SURVEYORS PLANNERS SINCE 1945 An Employee-Owned Company

STATE	RIGHT OF WAY	SHEET NO.	TOTAL SHEETS
MONTANA		3	8
R/W ID.	IM-MT 15-4(107)193		
PROJECT NO.	5588-107-000		

CUSTER INTERCHANGE - HELENA
(CEDAR STREET)

OWNERSHIP

PARCEL	NAME	ADDRESS	TOTAL AREA	GROSS R/W AREA	EX. EASE. AREA	NET AREA	REMAINDER LEFT	REMAINDER RIGHT	CONST. PMT. AREA	EASEMENT AREA	SHEET NO.
57	KEVIN & FIONA KIKER, TRUSTEES OF THE	988 TWIN HILLS RD. SE, JEFFERSON, OR							1814 SF		6, 8
	CALEDONIA TRUST	97352									
58	VW BUS, LLC	6005 TREASURE CANYON DR., HELENA, MT	OWNER NOTIFICATION ONLY								6
		59602									
59	P B MANAGEMENT, LLC	PO BOX 5743, HELENA, MT 59604	OWNER NOTIFICATION ONLY								6
② 60	HELENA REGIONAL AIRPORT AUTHORITY	2850 SKYWAY DR., HELENA, MT 59602	OWNER NOTIFICATION ONLY								6-8
61	UNITED STATES OF AMERICA, DEPARTMENT	PO BOX 20013, WASHINGTON D.C.	OWNER NOTIFICATION ONLY								7
	OF AGRICULTURE	20041									
62	MAHALAXMI, INC., A CORPORATION	2300 N. OAKES, HELENA, MT 59601	OWNER NOTIFICATION ONLY								6, 8

②PARCEL 60 IDENTIFIES THE OWNERSHIP ALSO REFERENCED AS PARCEL 66 ON THE CUSTER INTERCHANGE PORTION OF THIS PROJECT

MORRISON MAIERLE, INC.
ENGINEERS SCIENTISTS SURVEYORS PLANNERS SINCE 1945
An Employee-Owned Company

CONSTRUCTION LIMITS
CUT SECTION (TOP OF CUT)
TRANSITION
TOE OF FILL
BACKSLOPE LIMITS INCLUDE ROUNDING

MAP REVISED 12-14-09

FHWA/MDT APPROVAL
8/17/09 8/17/09 APR

3
2
1

MDT MONTANA DEPARTMENT OF TRANSPORTATION

c:\dgn\5588000rownzc1.dgn
1/21/2011
11:21:46 AM CPS - U0679

NOTES:
1. THE PROPOSED R/W LINE WHERE A SPIRAL CURVE TRANSITION IS USED IS A CHORD RATHER THAN A CONCENTRIC CURVE.
2. ALL STATIONS AND OFFSETS FOR R/W BREAKS ARE IN REFERENCE TO THE R/W BASELINE.

MONTANA DEPARTMENT OF TRANSPORTATION
RIGHT OF WAY PLAN
LEWIS AND CLARK COUNTY

STATE	RIGHT OF WAY	SHEET NO.	TOTAL SHEETS
MONTANA		4	8
R/W ID.	IM-MT 15-4(107)193		
PROJECT NO.	5588-107-000		

CUSTER INTERCHANGE - HELENA
(CEDAR STREET)

SEE SHEET NO. 2-3 FOR OWNERSHIP NAMES, ADDRESSES, AREAS, ETC.

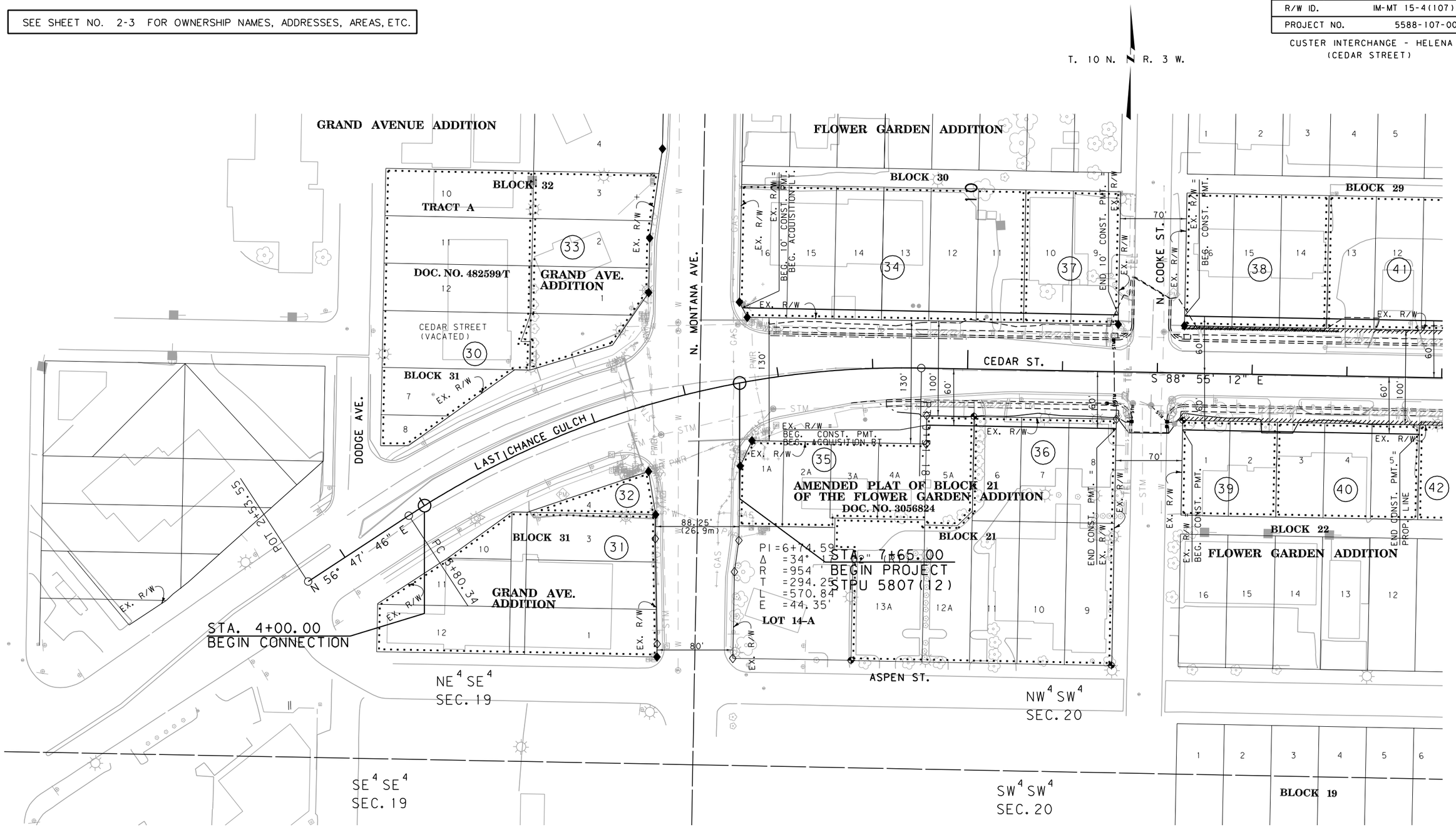

CONSTRUCTION LIMITS	MAP REVISED 1-15-10
CUT SECTION (TOP OF CUT)	
TRANSITION	
TOE OF FILL	
BACKSLOPE LIMITS INCLUDE ROUNDING	FHWA/MDT APPROVAL 8/17/09 8/17/09 APR

3	MDT MONTANA DEPARTMENT OF TRANSPORTATION	c:\dgn\5588000roplnzc3.dgn	
2		1/21/2011	
1		11:22:02 AM	CPS - U0679

GRID STATE PLANE COORDINATES

THIS IS A STATE PLANE COORDINATE PROJECT. ALL DIMENSIONS, DISTANCES AND AREAS ON THIS PROJECT ARE GRID, EXCEPT FOR THE EXISTING R/W WIDTH DIMENSION, WHICH IS RECORD.
THE COMBINATION SCALE FACTOR IS 0.99923335

FOR EXISTING R/W RETRACEMENT, SEE C.O.S. No. 3143260, DOC. NO. 3160544

NOTES:
1. THE PROPOSED R/W LINE WHERE A SPIRAL CURVE TRANSITION IS USED IS A CHORD RATHER THAN A CONCENTRIC CURVE.
2. ALL STATIONS AND OFFSETS FOR R/W BREAKS ARE IN REFERENCE TO THE R/W BASELINE.

MONTANA DEPARTMENT OF TRANSPORTATION
RIGHT OF WAY PLAN
LEWIS AND CLARK COUNTY
SCALE 1"=50'
0 50' 100' 150'

STATE	RIGHT OF WAY	SHEET NO.	TOTAL SHEETS
MONTANA		5	8
R/W ID.	IM-MT 15-4(107)193		
PROJECT NO.	5588-107-000		

CUSTER INTERCHANGE - HELENA
(CEDAR STREET)

SEE SHEET NO. 2-3 FOR OWNERSHIP NAMES, ADDRESSES, AREAS, ETC.

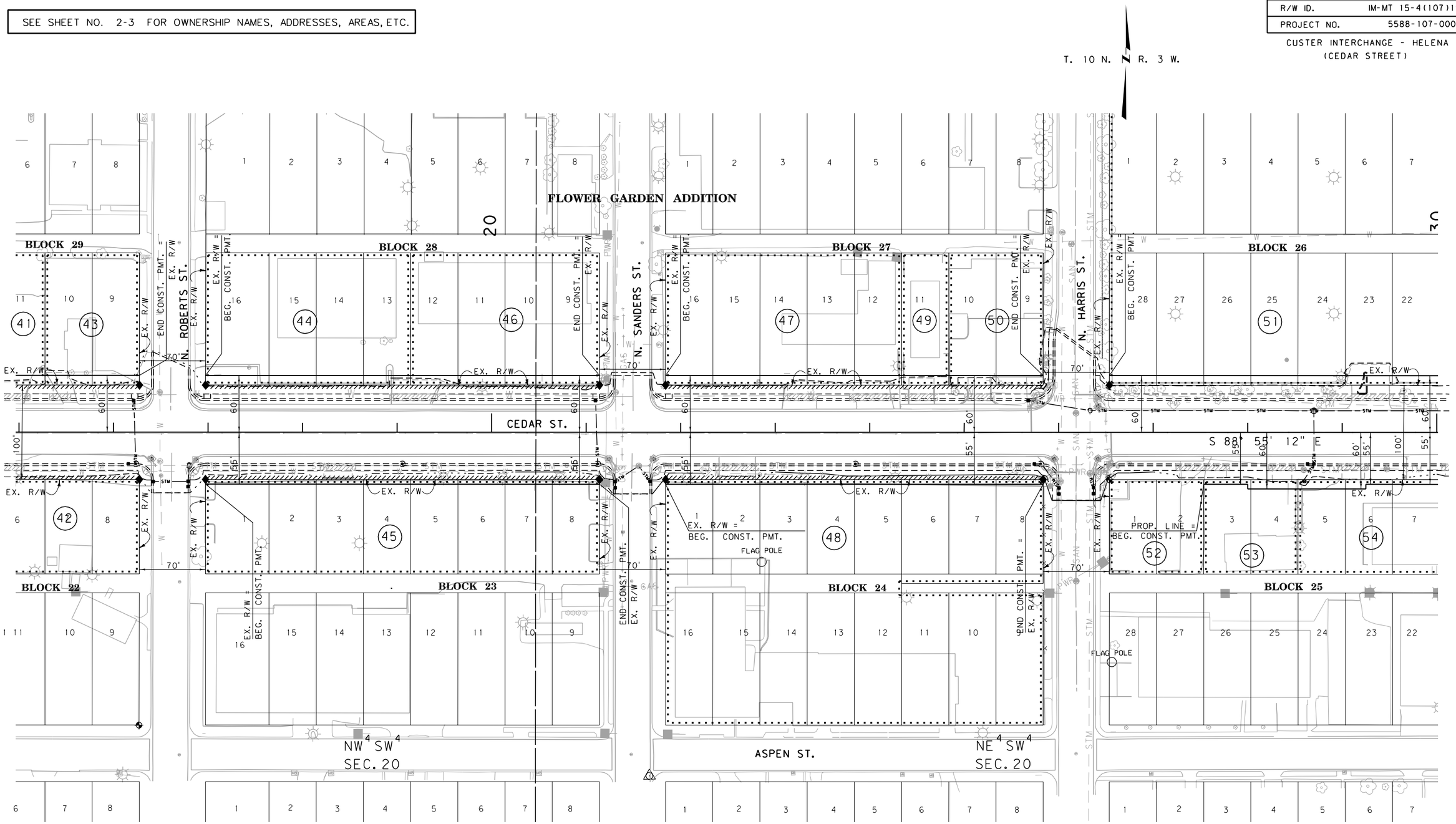

CONSTRUCTION LIMITS	MAP REVISED 1-15-10
CUT SECTION (TOP OF CUT)	
TRANSITION	
TOE OF FILL	
BACKSLOPE LIMITS INCLUDE ROUNDING	FHWA/MDT APPROVAL 8/17/09 8/17/09 APR

3	MDT MONTANA DEPARTMENT OF TRANSPORTATION	c:\dgn\5588000ropinzc3.dgn
2		1/21/2011
1		11:22:05 AM CPS - U0679

GRID STATE PLANE COORDINATES

THIS IS A STATE PLANE COORDINATE PROJECT. ALL DIMENSIONS, DISTANCES AND AREAS ON THIS PROJECT ARE GRID, EXCEPT FOR THE EXISTING R/W WIDTH DIMENSION, WHICH IS RECORD.
THE COMBINATION SCALE FACTOR IS 0.99923335

FOR EXISTING R/W RETRACEMENT, SEE C.O.S. No. 3143260, DOC. NO. 3160544

NOTES:
1. THE PROPOSED R/W LINE WHERE A SPIRAL CURVE TRANSITION IS USED IS A CHORD RATHER THAN A CONCENTRIC CURVE.
2. ALL STATIONS AND OFFSETS FOR R/W BREAKS ARE IN REFERENCE TO THE R/W BASELINE.

MONTANA DEPARTMENT OF TRANSPORTATION
RIGHT OF WAY PLAN
LEWIS AND CLARK COUNTY
SCALE 1"=50'
0 50' 100' 150'

STATE	RIGHT OF WAY	SHEET NO.	TOTAL SHEETS
MONTANA		6	8
R/W ID.	IM-MT 15-4(107)193		
PROJECT NO.	5588-107-000		

CUSTER INTERCHANGE - HELENA
(CEDAR STREET)

SEE SHEET NO. 2-3 FOR OWNERSHIP NAMES, ADDRESSES, AREAS, ETC.

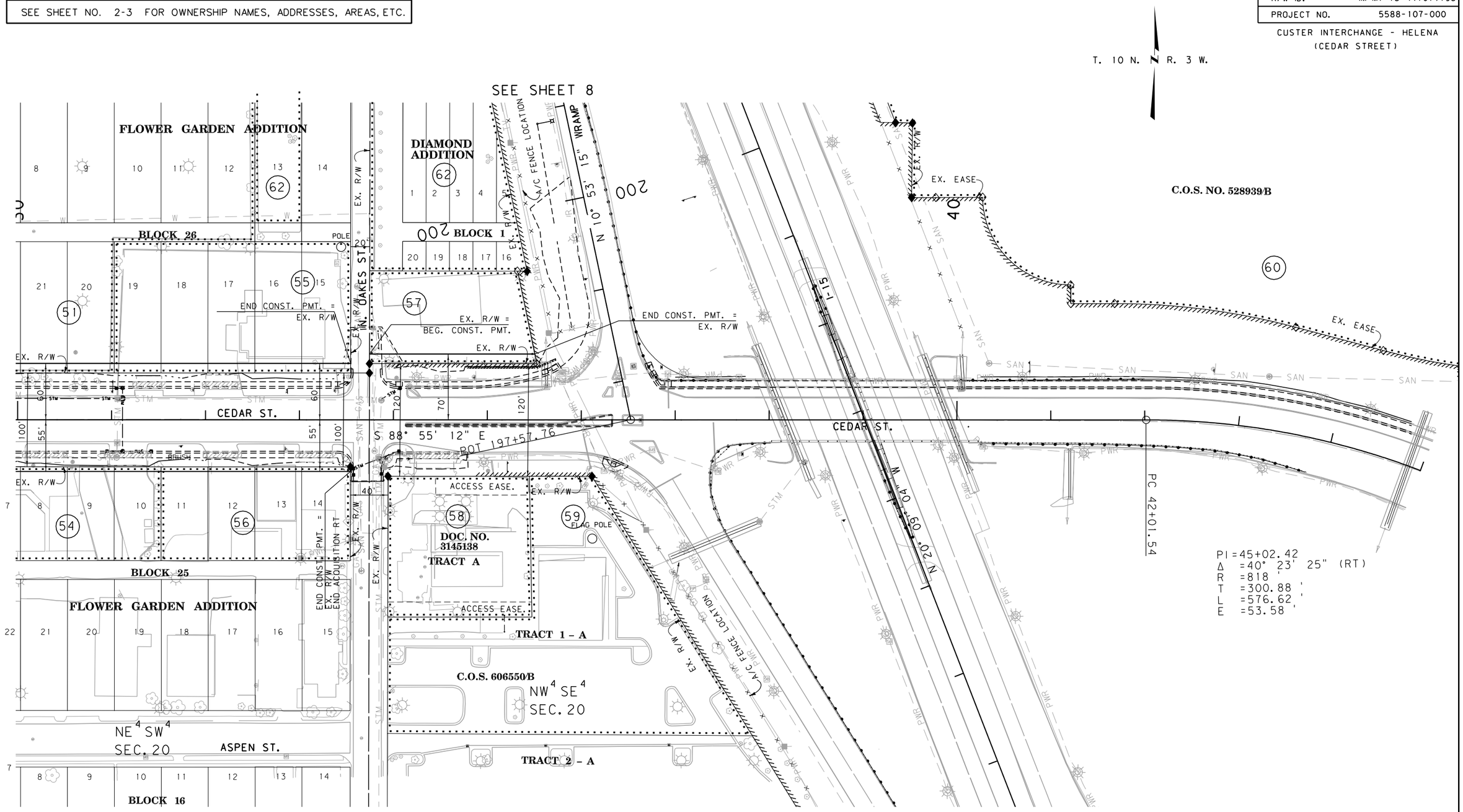

CONSTRUCTION LIMITS	MAP REVISED 1-15-10 1-11-11
CUT SECTION (TOP OF CUT)	
TRANSITION	
TOE OF FILL	
BACKSLOPE LIMITS INCLUDE ROUNDING	FHWA/MDT APPROVAL 8/17/09 8/17/09 APR

3	MDT MONTANA DEPARTMENT OF TRANSPORTATION	c:\dgn\5588000ropinzc3.dgn	
2		1/21/2011	
1		11:22:07 AM	CPS - U0679

GRID STATE PLANE COORDINATES

THIS IS A STATE PLANE COORDINATE PROJECT. ALL DIMENSIONS, DISTANCES AND AREAS ON THIS PROJECT ARE GRID, EXCEPT FOR THE EXISTING R/W WIDTH DIMENSION, WHICH IS RECORD.
THE COMBINATION SCALE FACTOR IS 0.99923335

FOR EXISTING R/W RETRACEMENT, SEE C.O.S. No. 3143260, DOC. NO. 3160544

NOTES:
1. THE PROPOSED R/W LINE WHERE A SPIRAL CURVE TRANSITION IS USED IS A CHORD RATHER THAN A CONCENTRIC CURVE.
2. ALL STATIONS AND OFFSETS FOR R/W BREAKS ARE IN REFERENCE TO THE R/W BASELINE.

MONTANA DEPARTMENT OF TRANSPORTATION

RIGHT OF WAY PLAN

LEWIS AND CLARK COUNTY

SCALE 1" = 50'

0 50' 100' 150'

STATE	RIGHT OF WAY	SHEET NO.	TOTAL SHEETS
MONTANA		7	8
R/W ID.	IM-MT 15-4(107)193		
PROJECT NO.	5588-107-000		

CUSTER INTERCHANGE - HELENA
(CEDAR STREET)

SEE SHEET NO. 2-3 FOR OWNERSHIP NAMES, ADDRESSES, AREAS, ETC.

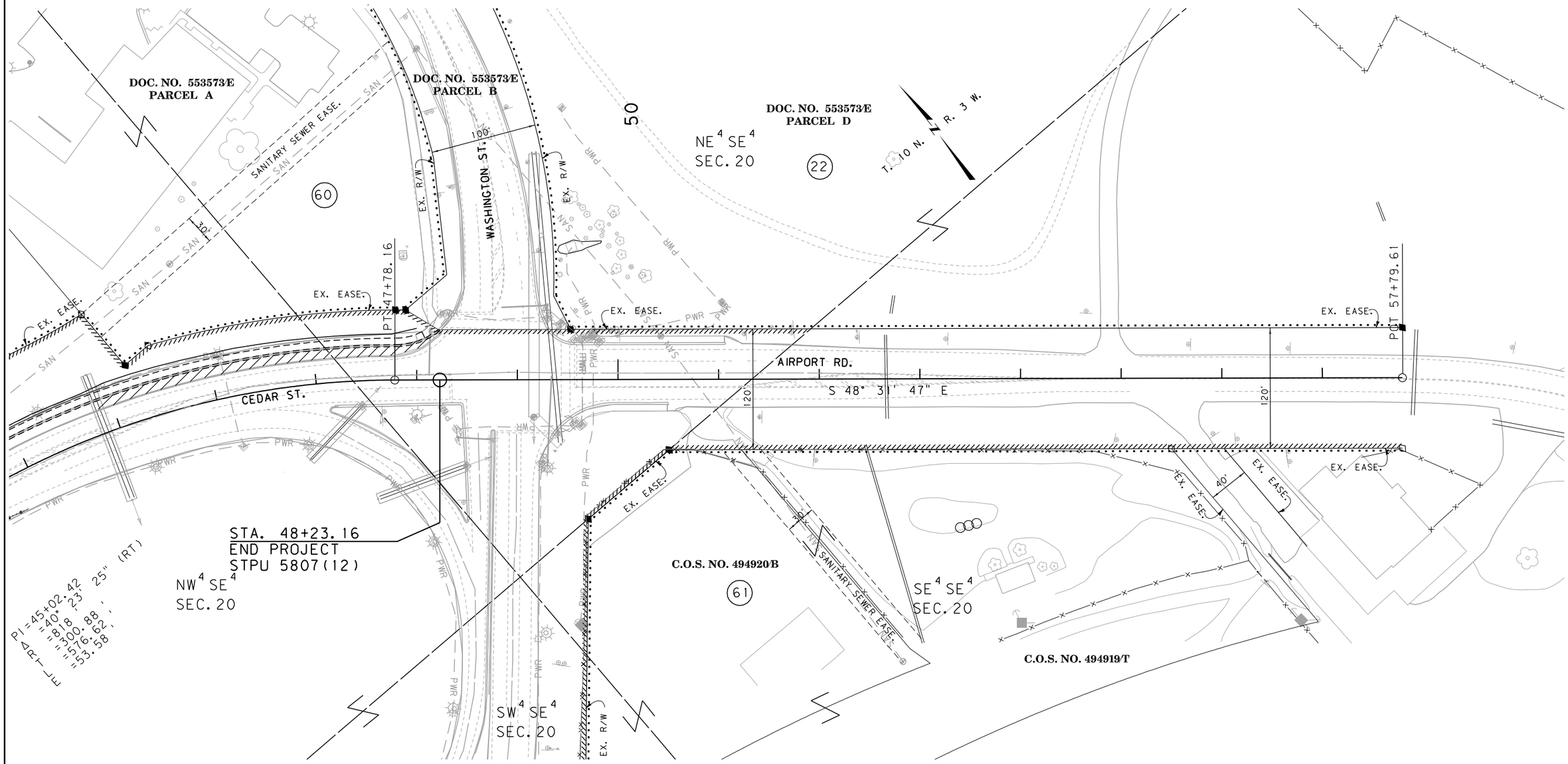

CONSTRUCTION LIMITS	MAP REVISED 12-14-09
CUT SECTION (TOP OF CUT)	
TRANSITION	
TOE OF FILL	
BACKSLOPE LIMITS INCLUDE ROUNDING	FHWA/MDT APPROVAL 8/17/09 8/17/09 APR

3	MDT MONTANA DEPARTMENT OF TRANSPORTATION	c:\dgn\5588000roplnzc4.dgn
2		1/21/2011
1		11:22:18 AM CPS - U0679

NOTES:
1. THE PROPOSED R/W LINE WHERE A SPIRAL CURVE TRANSITION IS USED IS A CHORD RATHER THAN A CONCENTRIC CURVE.
2. ALL STATIONS AND OFFSETS FOR R/W BREAKS ARE IN REFERENCE TO THE R/W BASELINE.

GRID STATE PLANE COORDINATES

THIS IS A STATE PLANE COORDINATE PROJECT. ALL DIMENSIONS, DISTANCES AND AREAS ON THIS PROJECT ARE GRID, EXCEPT FOR THE EXISTING R/W WIDTH DIMENSION, WHICH IS RECORD.
THE COMBINATION SCALE FACTOR IS 0.99923335

FOR EXISTING R/W RETRACEMENT, SEE
C.O.S. No. 3143260, DOC. NO. 3160544

MONTANA DEPARTMENT OF TRANSPORTATION

RIGHT OF WAY PLAN

LEWIS AND CLARK COUNTY

SCALE 1"=50'

0 50' 100' 150'

STATE	RIGHT OF WAY	SHEET NO.	TOTAL SHEETS
MONTANA		8	8
R/W ID.	IM-MT 15-4(107)193		
PROJECT NO.	5588-107-000		

CUSTER INTERCHANGE - HELENA
(CEDAR STREET)

SEE SHEET NO. 2-3 FOR OWNERSHIP NAMES, ADDRESSES, AREAS, ETC.

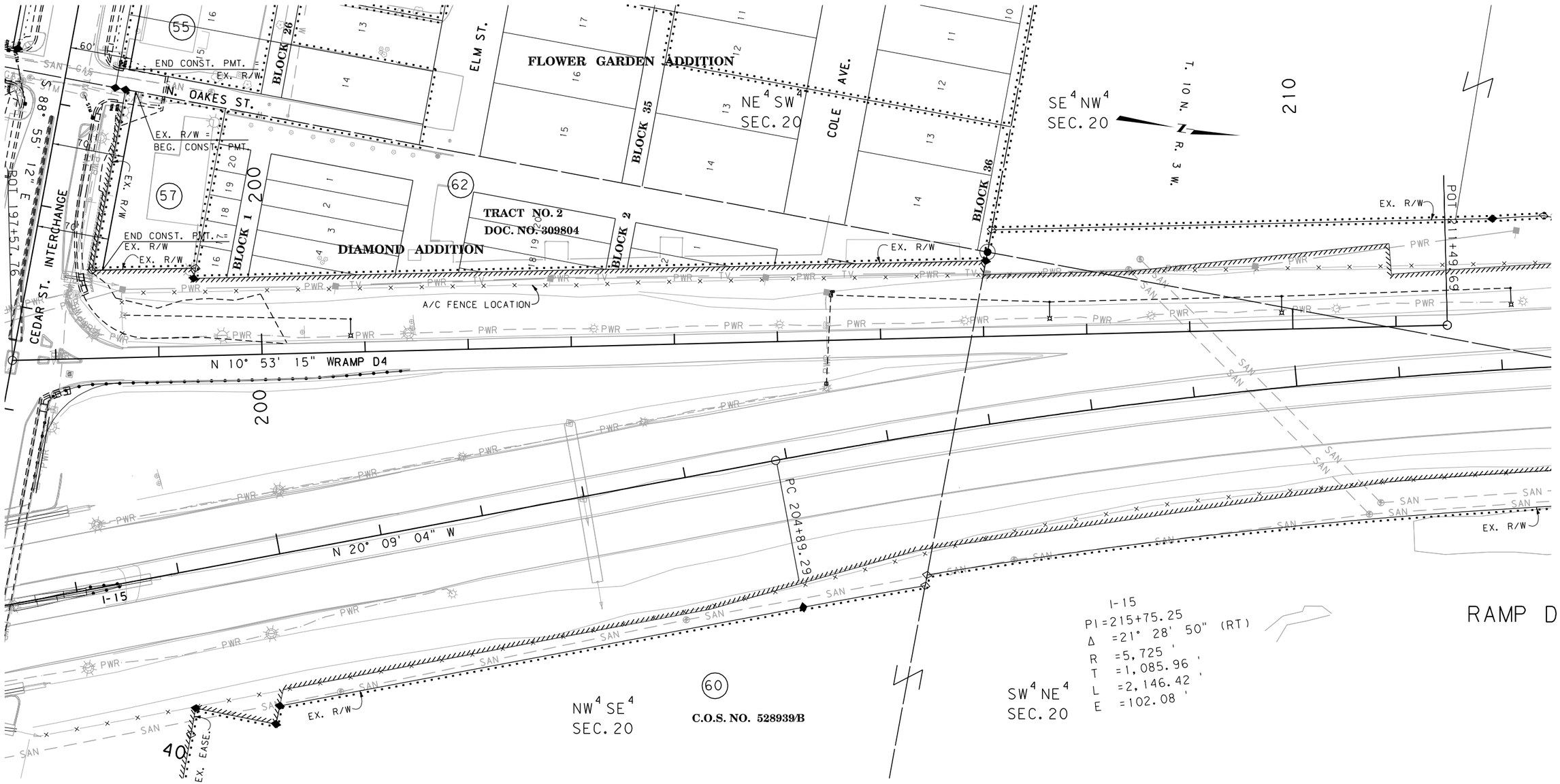

CONSTRUCTION LIMITS	MAP REVISED 12-14-09 1-11-11
CUT SECTION (TOP OF CUT)	
TRANSITION	
TOE OF FILL	
BACKSLOPE LIMITS INCLUDE ROUNDING	FHWA/MDT APPROVAL 8/17/09 8/17/09 APR

3	MDT MONTANA DEPARTMENT OF TRANSPORTATION	c:\dgn\5588000roplnzc4.dgn	
2		1/21/2011	
1		11:22:21 AM	CPS - U0679

NOTES:
1. THE PROPOSED R/W LINE WHERE A SPIRAL CURVE TRANSITION IS USED IS A CHORD RATHER THAN A CONCENTRIC CURVE.
2. ALL STATIONS AND OFFSETS FOR R/W BREAKS ARE IN REFERENCE TO THE R/W BASELINE.

GRID STATE PLANE COORDINATES

THIS IS A STATE PLANE COORDINATE PROJECT. ALL DIMENSIONS, DISTANCES AND AREAS ON THIS PROJECT ARE GRID, EXCEPT FOR THE EXISTING R/W WIDTH DIMENSION, WHICH IS RECORD.
THE COMBINATION SCALE FACTOR IS 0.99923335

FOR EXISTING R/W RETRACEMENT, SEE C.O.S. No. 3143260, DOC. NO. 3160544

MONTANA DEPARTMENT OF TRANSPORTATION
RIGHT OF WAY PLAN
LEWIS AND CLARK COUNTY
SCALE 1" = 50'
0 50' 100' 150'