PLANS
NOT
TO
SCALE

STATE	RIGHT OF WAY ID.	SHEET NO.	TOTAL SHEETS
MONTANA	IR 15-6(27)323 F	1	23
PROJECT NUMBER 1476-027			

BRADY
NORTH & SOUTH

STATE OF MONTANA
DEPARTMENT OF TRANSPORTATION
HIGHWAYS DIVISION

RIGHT OF WAY PLAN OF FEDERAL AID PROJECT IR 15-6(27)323 F

BRADY - NORTH & SOUTH
TETON & PONDERA COUNTIES

11.6 MILES

NOTE
SECTION TIE INFORMATION ON THIS SET OF PLANS IS FROM THE "AS - BUILT" PLANS IR 15-6(21)323.

NOTE: SHEETS 2-6, 8-14, 16, 17, 19-21 ARE NOT INCLUDED IN THIS SET.

THIS PROJECT

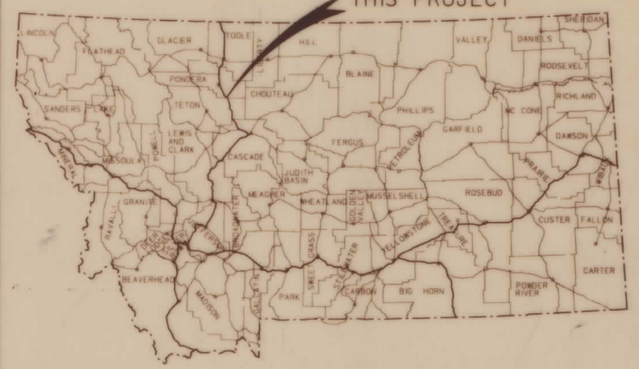

CONVENTIONAL SIGNS

- PROPOSED RIGHT OF WAY LINE
- EXISTING RIGHT OF WAY LINE
- RAILROAD RIGHT OF WAY LINE
- CENTERLINE (℄) OR PROJECTED LINE
- STK'D CENTERLINE
- SECTION LINE
- OWNERSHIP BOUNDARY
- FULL ACCESS CONTROL (AC)
- LIMITED ACCESS CONTROL
- EXISTING ACCESS CONTROL
- PRESENT TRAVELED WAY (P.T.W.)
- FENCE LINE
- EXISTING GUARDRAIL
- PROPOSED GUARDRAIL
- GATE IN FENCE
- CATTLE GUARD: EXIST. - PROPOSED
- SECTION CORNER (FOUND / UNFOUND)
- 1/4 SECTION CORNER
- CLOSING CORNER
- MEANDER CORNER
- CENTER OF SECTION
- RIGHT OF WAY MONUMENT
- PROPERTY CORNER PIN
- POWER POLE IN PLACE
- TELEPHONE POLE IN PLACE
- TELEGRAPH POLE IN PLACE
- LIGHT POLE
- PROPOSED CULVERT
- EXISTING CULVERT
- OUTLET DITCH
- INLET DITCH
- EXISTING DITCH
- CHANNEL CHANGES (CH. CH.)
- DITCH BLOCK
- RIPRAP
- BRIDGES
- RAILROADS
- PARCEL NUMBERS (2)
- APPROACH: EXIST. - PROPOSED

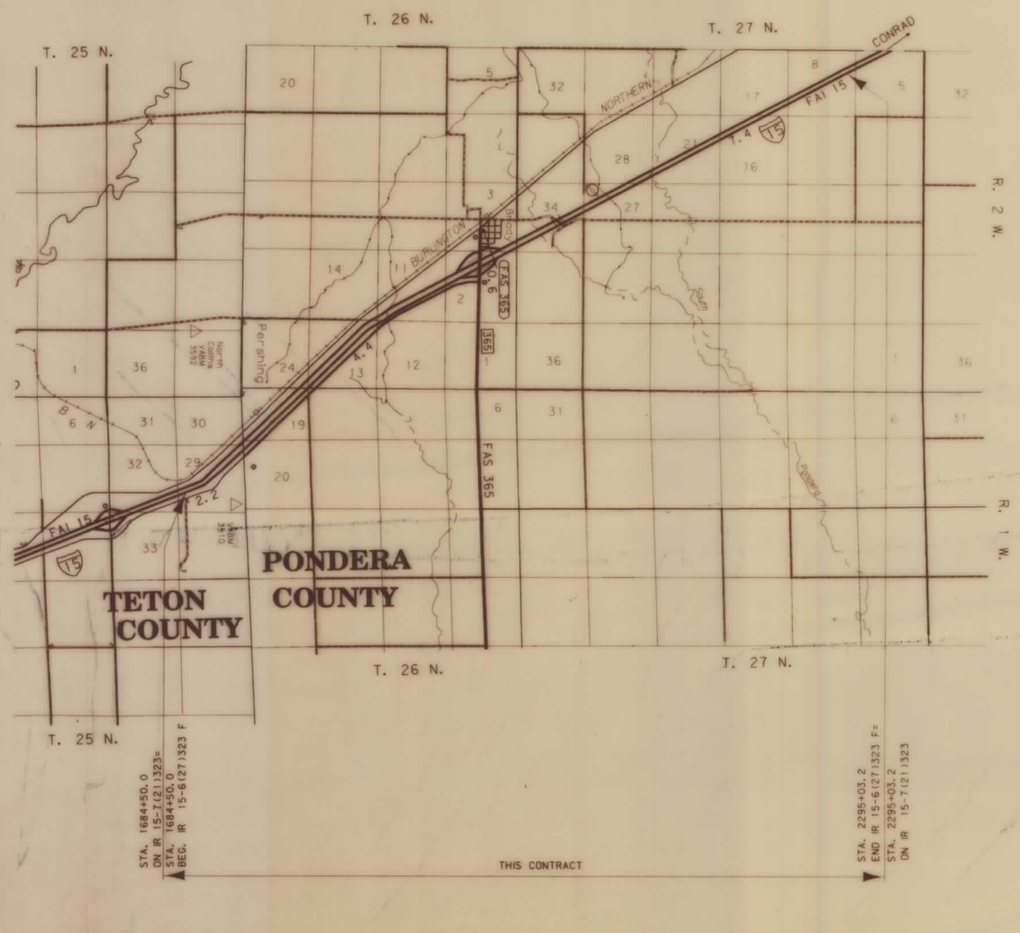

INDEX		
PARCEL NO.	OWNERSHIP	SHEET NO.
1	UNITED STATES OF AMERICA	7, 15,
	(U.S. AIR FORCE)	18, 22
2	CHARLES O. JOHNSON	23
3	FRED & RUTH BANKA	23

ASSOCIATED PROJECT ID.
IR 15-6(27)323 F P.E.

RELATED PROJECTS
I-IG 15-7(2)312 R/W
I 15-6(10)311 R/W
FAP 211 C
I 15-6(10)311 R/W

FHWA/DOT APPROVAL 11-1-94
MAP REVISED

MONTANA DEPARTMENT OF TRANSPORTATION
RDROW
DATE:
MONTANA CADD
3 6 9
2 5 8
4 7

IR 15-6(27)323 F SHT 1

1476BNT1.ROW

STATE	RIGHT OF WAY ID.	SHEET NO.	TOTAL SHEETS
MONTANA	IR 15-6(27)323 F	7	23
PROJECT NUMBER 1476-027			

BRADY
NORTH & SOUTH

OWNERSHIP

PARCEL	NAME	ADDRESS	TOTAL AREA	GROSS R/W AREA	EX. EASE. AREA	NET AREA	REMAINDER LEFT	REMAINDER RIGHT	CONST. PMT. AREA	EASE. AREA
1	UNITED STATES OF AMERICA	UNKNOWN	FOR NEGOTIATION ONLY							
	(U.S. AIR FORCE)									

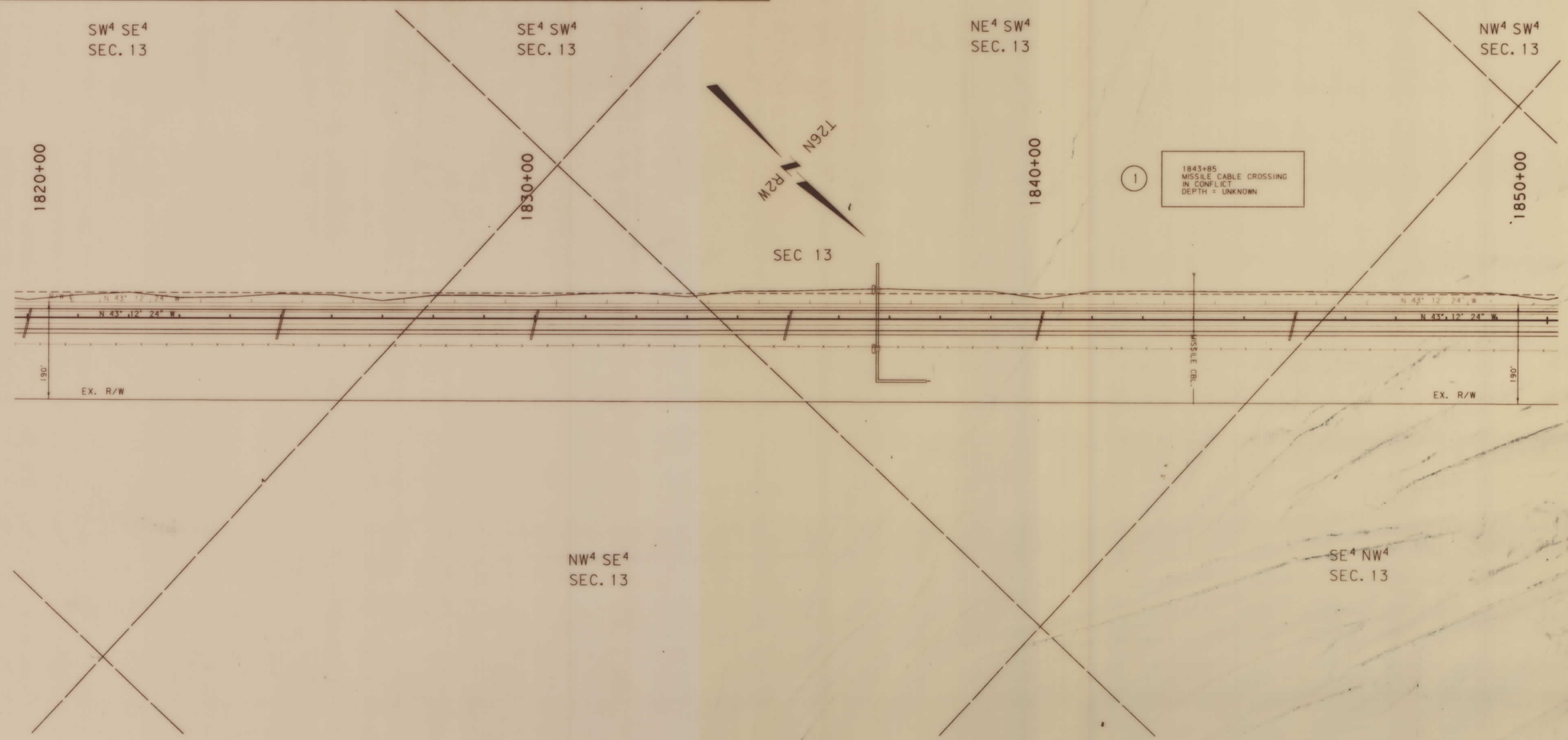

BACKSLOPE LIMITS INCLUDE ROUNDING
CONSTRUCTION LIMITS:
CUT SECTION — TOP OF CUT
TOE OF FILL — DITCH BOTTOM

FHWA/DOT APPROVAL 11-1-94

MAP REVISED

STATE OF MONTANA
DEPARTMENT OF TRANSPORTATION
HIGHWAYS DIVISION
RIGHT OF WAY PLAN
PONDERA COUNTY
SCALE:
0 50' 100' 200' 300'

MONTANA DEPARTMENT OF TRANSPORTATION

RDROW

MONTANA CADD

9 8 7 5 4 3 2 1

IR 15-6(27)323 F SHT 7

STATE	RIGHT OF WAY ID.	SHEET NO.	TOTAL SHEETS
MONTANA	IR 15-6(27)323 F	15	23
PROJECT NUMBER 1476-027			

BRADY
NORTH & SOUTH

OWNERSHIP

PARCEL	NAME	ADDRESS	TOTAL AREA	GROSS R/W AREA	EX. EASE. AREA	NET AREA	REMAINDER LEFT	REMAINDER RIGHT	CONST. PMT. AREA	EASE. AREA
1	UNITED STATE OF AMERICA	UNKNOWN	FOR NEGOTIATION ONLY							
	(U.S. AIR FORCE)									

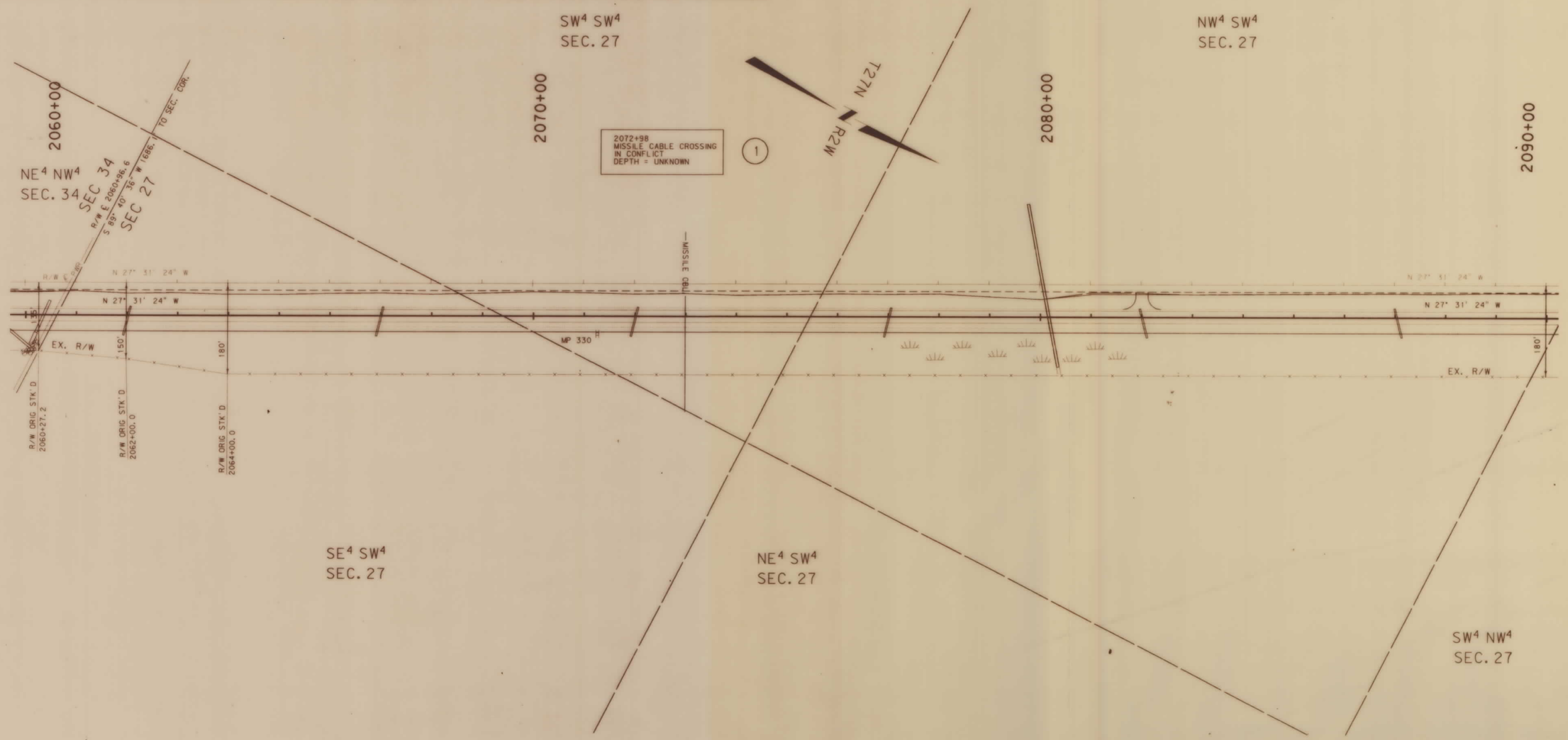

BACKSLOPE LIMITS INCLUDE ROUNDING
CONSTRUCTION LIMITS:
CUT SECTION — TOP OF CUT
TOE OF FILL — DITCH BOTTOM

FHWA/DOT APPROVAL 11-1-94

MAP REVISED

STATE OF MONTANA
DEPARTMENT OF TRANSPORTATION
HIGHWAYS DIVISION
RIGHT OF WAY PLAN
PONDERA COUNTY
SCALE:
0 50' 100' 200' 300'

MONTANA DEPARTMENT OF TRANSPORTATION

RDROW

MONTANA CADD

9 8 7 6 4 3 2 1

IR 15-6(27)323 F SHT 15

STATE	RIGHT OF WAY ID.	SHEET NO.	TOTAL SHEETS
MONTANA	IR 15-6(27)323 F	18	23
PROJECT NUMBER 1476-027			

BRADY
NORTH & SOUTH

OWNERSHIP

PARCEL	NAME	ADDRESS	TOTAL AREA	GROSS R/W AREA	EX. EASE. AREA	NET AREA	REMAINDER LEFT	REMAINDER RIGHT	CONST. PMT. AREA	EASE. AREA
1	UNITED STATE OF AMERICA	UNKNOWN	FOR NEGOTIATION ONLY							
	(U. S. AIR FORCE)									

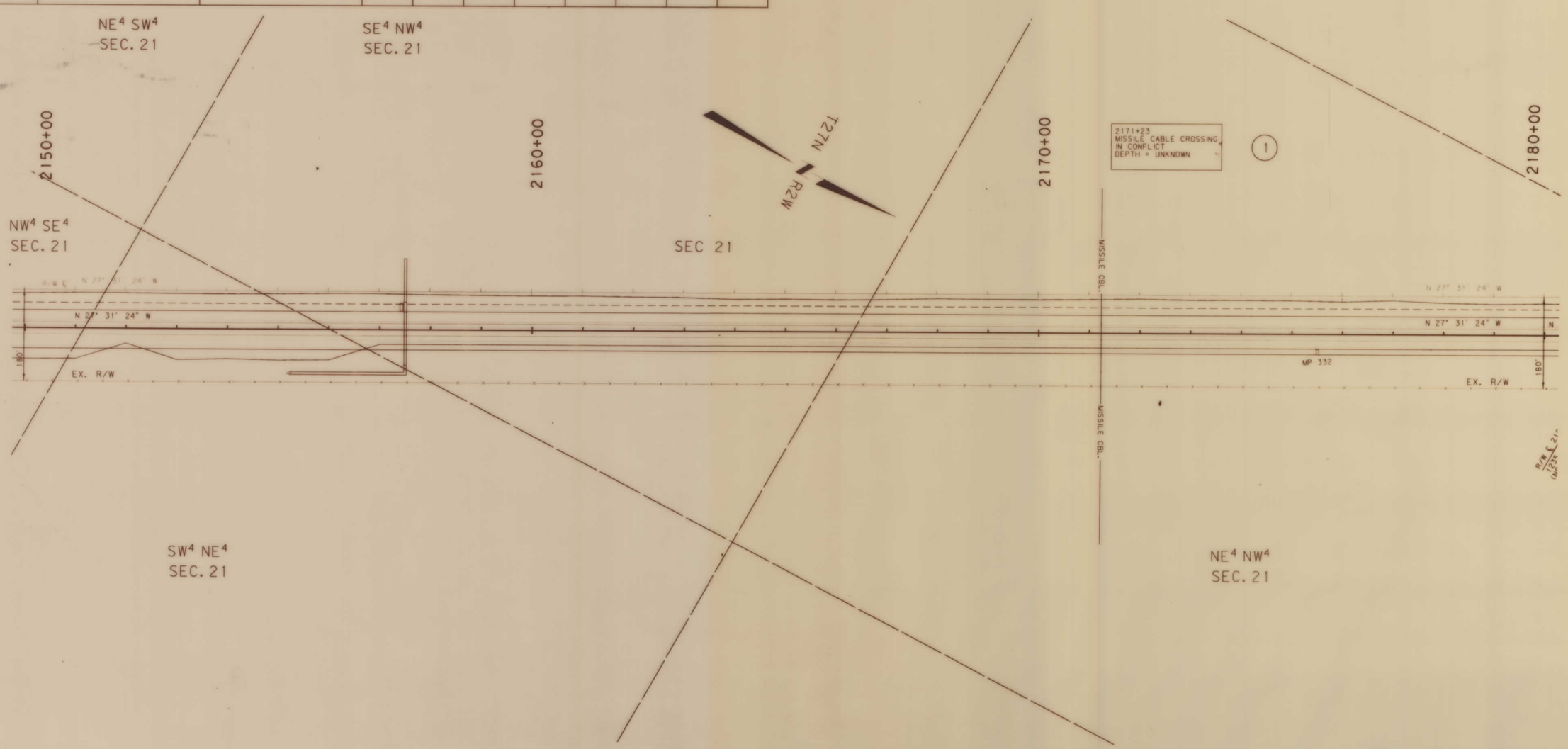

BACKSLOPE LIMITS INCLUDE ROUNDING
CONSTRUCTION LIMITS: CUT SECTION TOE OF FILL

FHWA/DOT APPROVAL 11-1-94

MAP REVISED

STATE OF MONTANA
DEPARTMENT OF TRANSPORTATION
HIGHWAYS DIVISION
RIGHT OF WAY PLAN
PONDERA COUNTY

SCALE:
0 50' 100' 200' 300'

MONTANA DEPARTMENT OF TRANSPORTATION

RDROW

MONTANA CADD

9 7 6 5 4 3 2 1

IR 15-6(27)323 F SHT 18

STATE	RIGHT OF WAY ID.	SHEET NO.	TOTAL SHEETS
MONTANA	IR 15-6(27)323 F	22	23
PROJECT NUMBER 1476-027			

BRADY
NORTH & SOUTH

MONTANA DEPARTMENT OF TRANSPORTATION

OWNERSHIP

PARCEL	NAME	ADDRESS	TOTAL AREA	GROSS R/W AREA	EX. EASE. AREA	NET AREA	REMAINDER LEFT	REMAINDER RIGHT	CONST. PMT. AREA	EASE. AREA
1	UNITED STATES OF AMERICA	UNKNOWN	FOR NEGOTIATION ONLY							
	(U.S. AIR FORCE)									

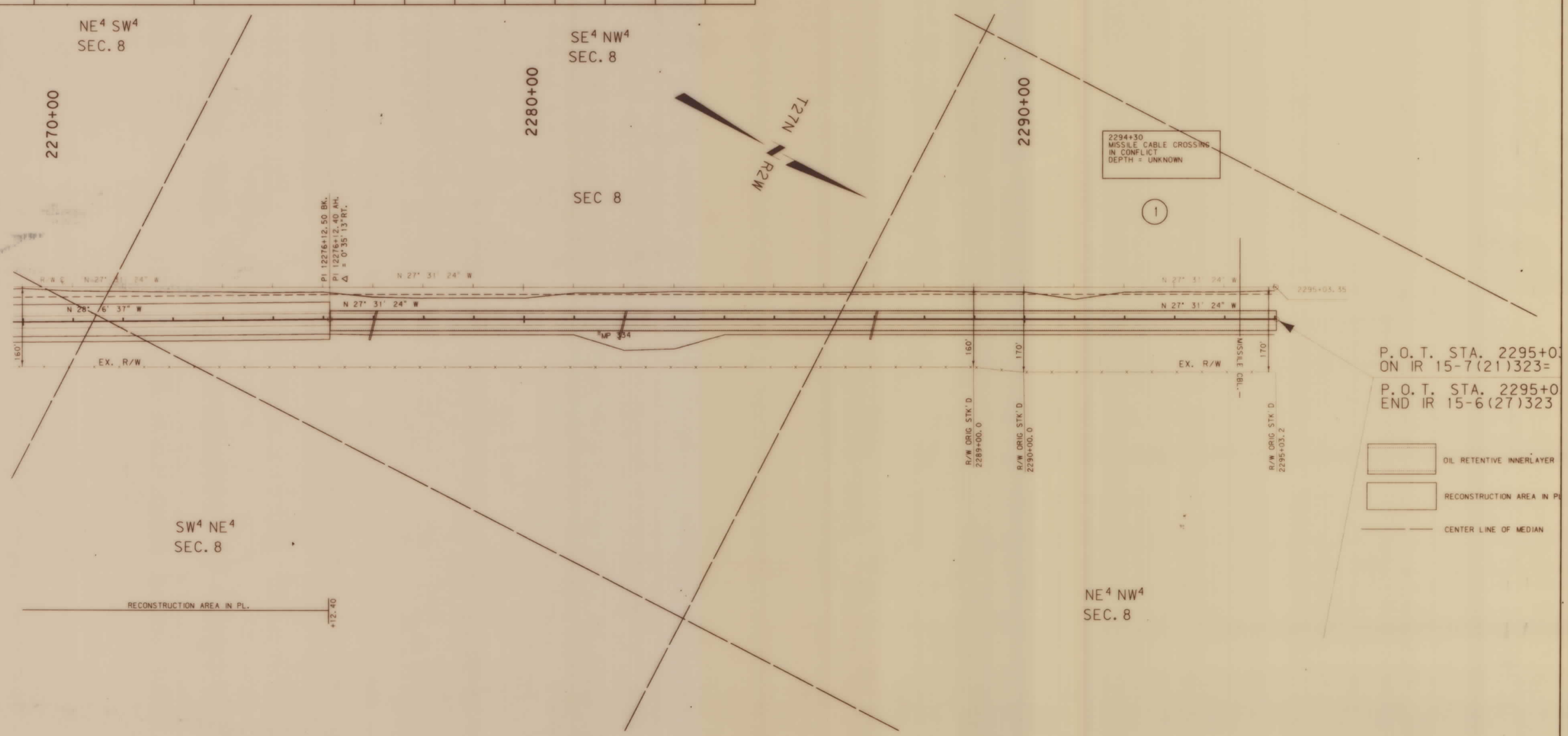

RDROW

MONTANA CADD

9 8 7 6 5 4 2 1

BACKSLOPE LIMITS INCLUDE ROUNDING
CONSTRUCTION LIMITS: CUT SECTION TOP OF CUT, TOE OF FILL DITCH BOTTOM

FHWA/DOT APPROVAL 11-1-94

MAP REVISED

STATE OF MONTANA
DEPARTMENT OF TRANSPORTATION
HIGHWAYS DIVISION
RIGHT OF WAY PLAN
PONDERA COUNTY

SCALE:
0 50' 100' 200' 300'

IR 15-6(27)323 F SHT 22

STATE	RIGHT OF WAY ID.	SHEET NO.	TOTAL SHEETS
MONTANA	IR 15-6(26)323 F	23	23
BRADY NORTH & SOUTH	PROJECT NUMBER 1476-027		

OWNERSHIP

PARCEL	NAME	ADDRESS	TOTAL AREA	GROSS R/W AREA	EX. EASE. AREA	NET AREA	REMAINDER LEFT	REMAINDER RIGHT	CONST. PMT. AREA	EASE. AREA
2	CHARLES O. JOHNSON	UNKNOWN							0.01 AC	
3	FRED & RUTH BANKA	UNKNOWN							0.17 AC	

SITE LOCATION

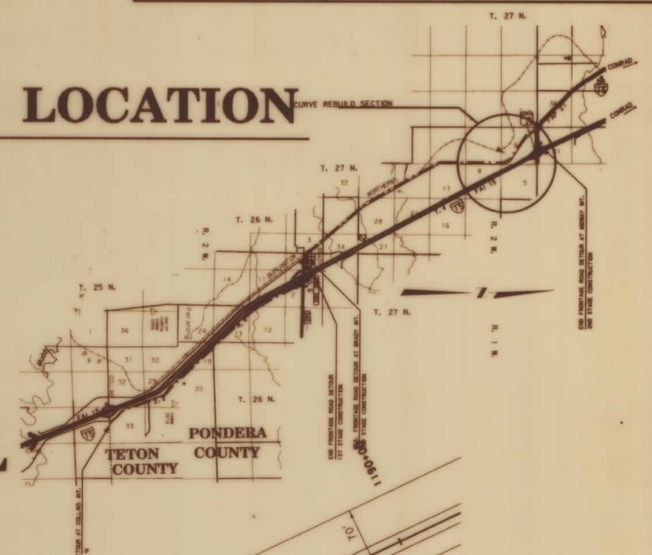

FRONTAGE ROAD DETOUR PLAN DETAIL

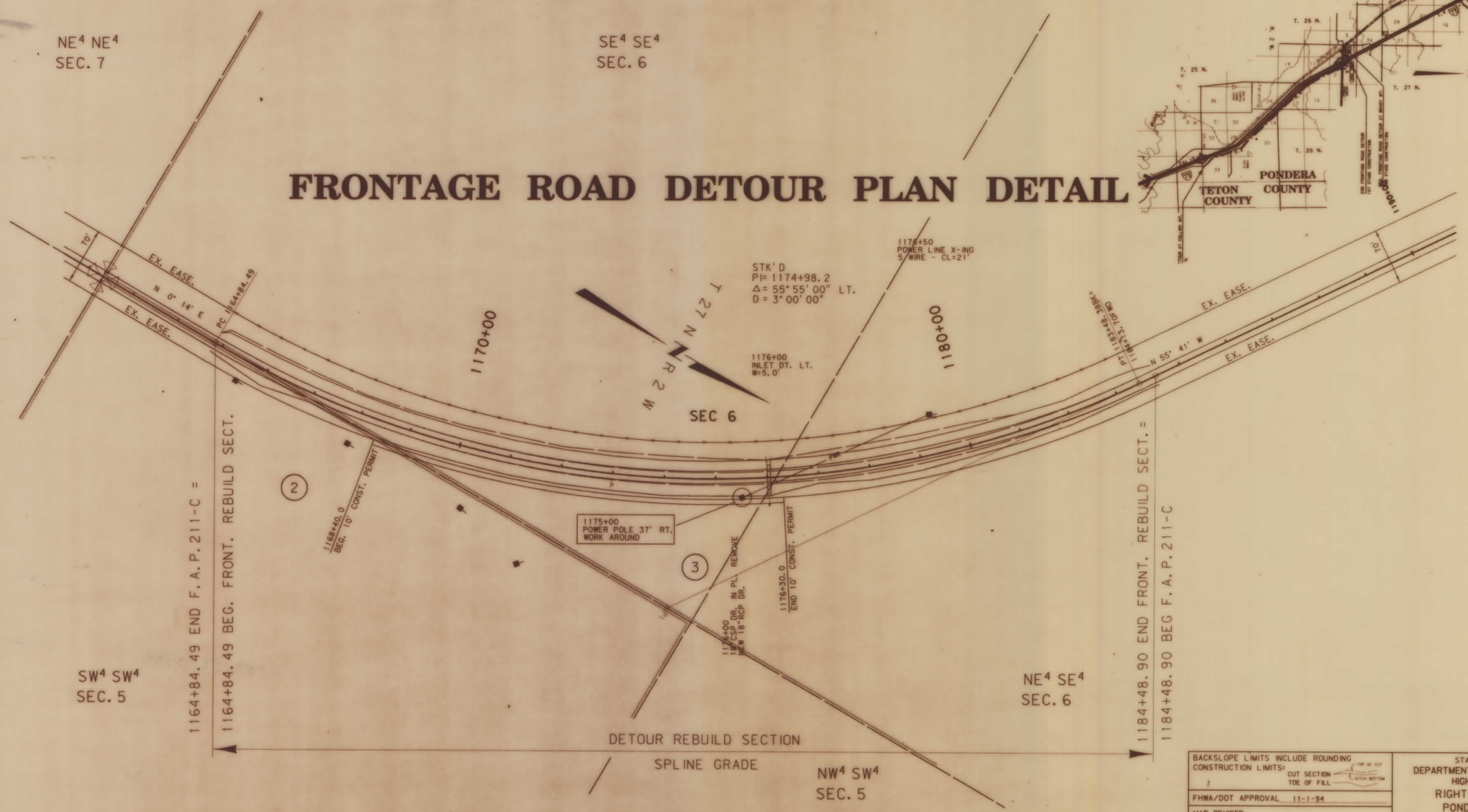

BACKSLOPE LIMITS INCLUDE ROUNDING
CONSTRUCTION LIMITS: CUT SECTION — TOP OF CUT; TOE OF FILL — DITCH BOTTOM

FHWA/DOT APPROVAL 11-1-94

MAP REVISED

STATE OF MONTANA
DEPARTMENT OF TRANSPORTATION
HIGHWAYS DIVISION
RIGHT OF WAY PLAN
PONDERA COUNTY

SCALE:
0 50' 100' 200' 300'

RDROW

MONTANA CADD

9 8 7 6 5 4 3 2

MONTANA DEPARTMENT OF TRANSPORTATION

JCW

IR 15-6(27)323 F SHT 23