PLANS
NOT
TO
SCALE

FED. ROAD DIST. NO.	STATE	FED AID PROJECT NUMBERS CONST. NO.	R/W NO.	STATE NO.	SHEET NO.	TOTAL SHEETS
8	MONT.	I-15-1( )	I-15-1(14)46	8151-14	1	6

PIPE ORGAN - NORTH & SOUTH

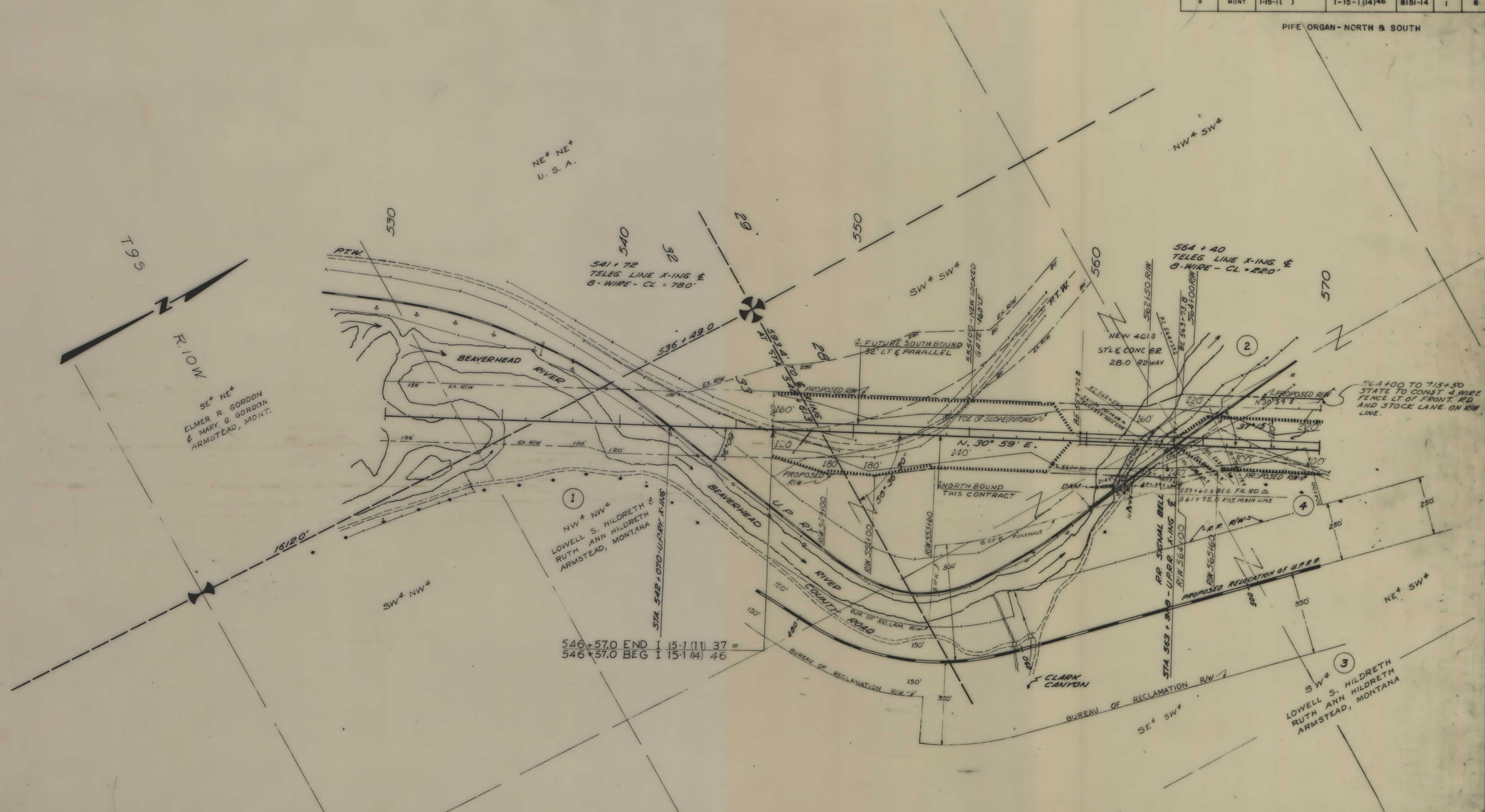

CONSTRUCTION LIMITS AS SHOWN ARE FOR ULTIMATE FOUR-LANE CONSTRUCTION AS NOW DESIGNED

BPR-APPR-4/11/61-7/7/61

MAPS MADE	
MAPS REVISED	
MAPS TO BUR. PUB. ROADS	APPR. 4-11-61 / 1-29-63
MAPS COMPLETED	3/15/62

STATE OF MONTANA
STATE HIGHWAY COMMISSON
LAND REQUIRED FOR RIGHT OF WAY
BEAVERHEAD COUNTY
SCALE 1" = 200' MAP APPROVED BY

I 15-1(14)46 SHT 1 OF 6

FED ROAD DIST NO.	STATE	FED AID PROJECT NUMBERS		STATE NO.	SHEET NO	TOTAL SHEETS
		CONST NO.	R/W NO.			
8	MONT	I-15-1( )	I-15-1(14)	8151-14	2	6

I 15-1(14)46 SHT 2 OF 6

FED. ROAD DIST. NO.	STATE	FED. AID PROJECT NUMBERS		STATE NO.	SHEET NO.	TOTAL SHEETS
		CONST. NO.	R/W NO.			
8	MONT.	I-15-1 ( )	I-15-1(14)	8151-14	3	6

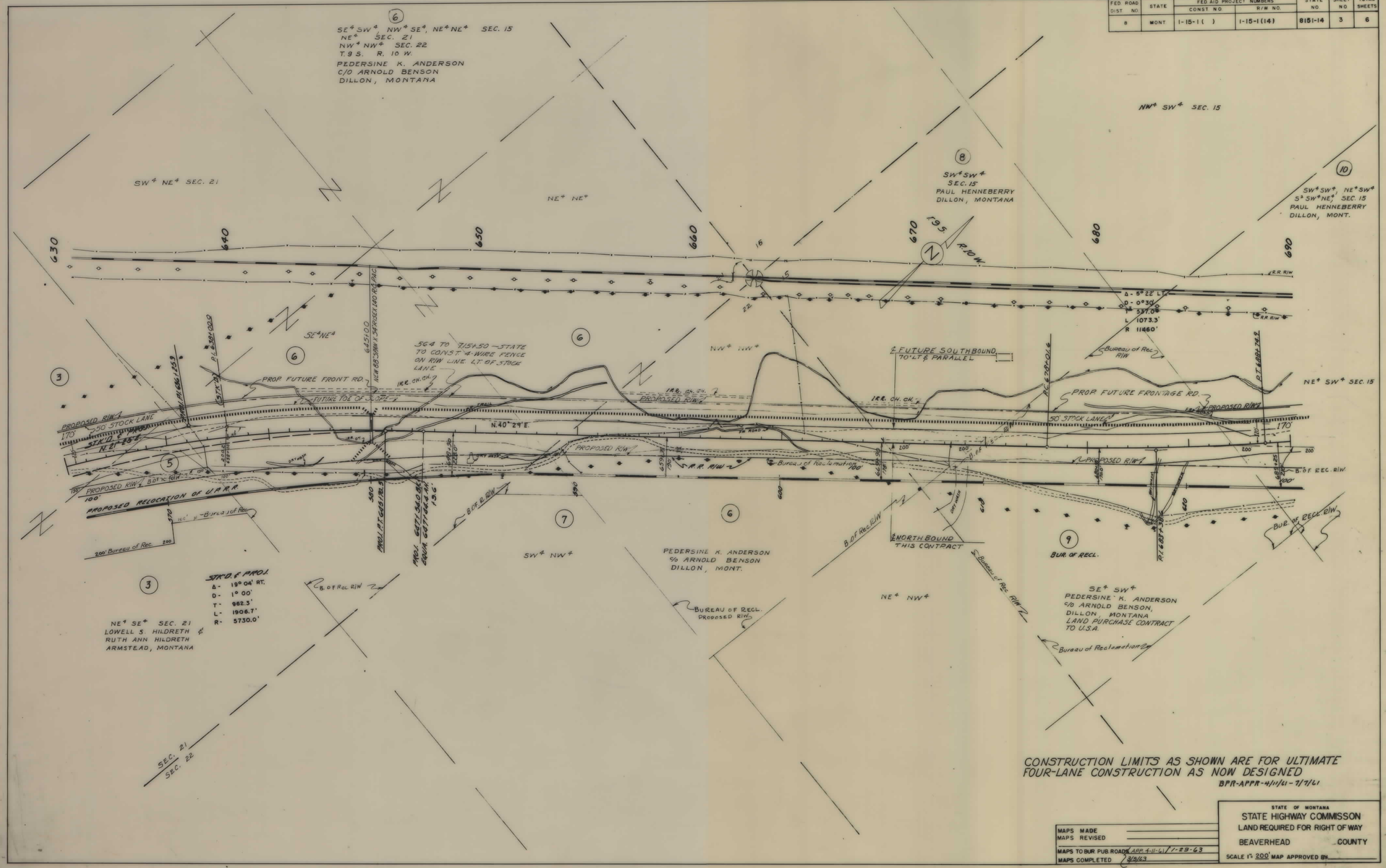

CONSTRUCTION LIMITS AS SHOWN ARE FOR ULTIMATE FOUR-LANE CONSTRUCTION AS NOW DESIGNED

BPR-APPR-4/11/61-7/7/61

MAPS MADE	
MAPS REVISED	
MAPS TO BUR. PUB. ROADS	APP. 4-11-61 / 1-29-63
MAPS COMPLETED	3/2/63

STATE OF MONTANA
STATE HIGHWAY COMMISSON
LAND REQUIRED FOR RIGHT OF WAY
BEAVERHEAD COUNTY
SCALE 1" = 200' MAP APPROVED BY

I 15-1(14)46 SHT 3 OF 6

FED ROAD DIST NO	STATE	FED AID PROJECT NUMBERS		STATE NO	SHEET NO	TOTAL SHEETS
		CONST NO	R/W NO.			
8	MONT	I-15-1( )	I-15-1(14)	8151-14	4	6

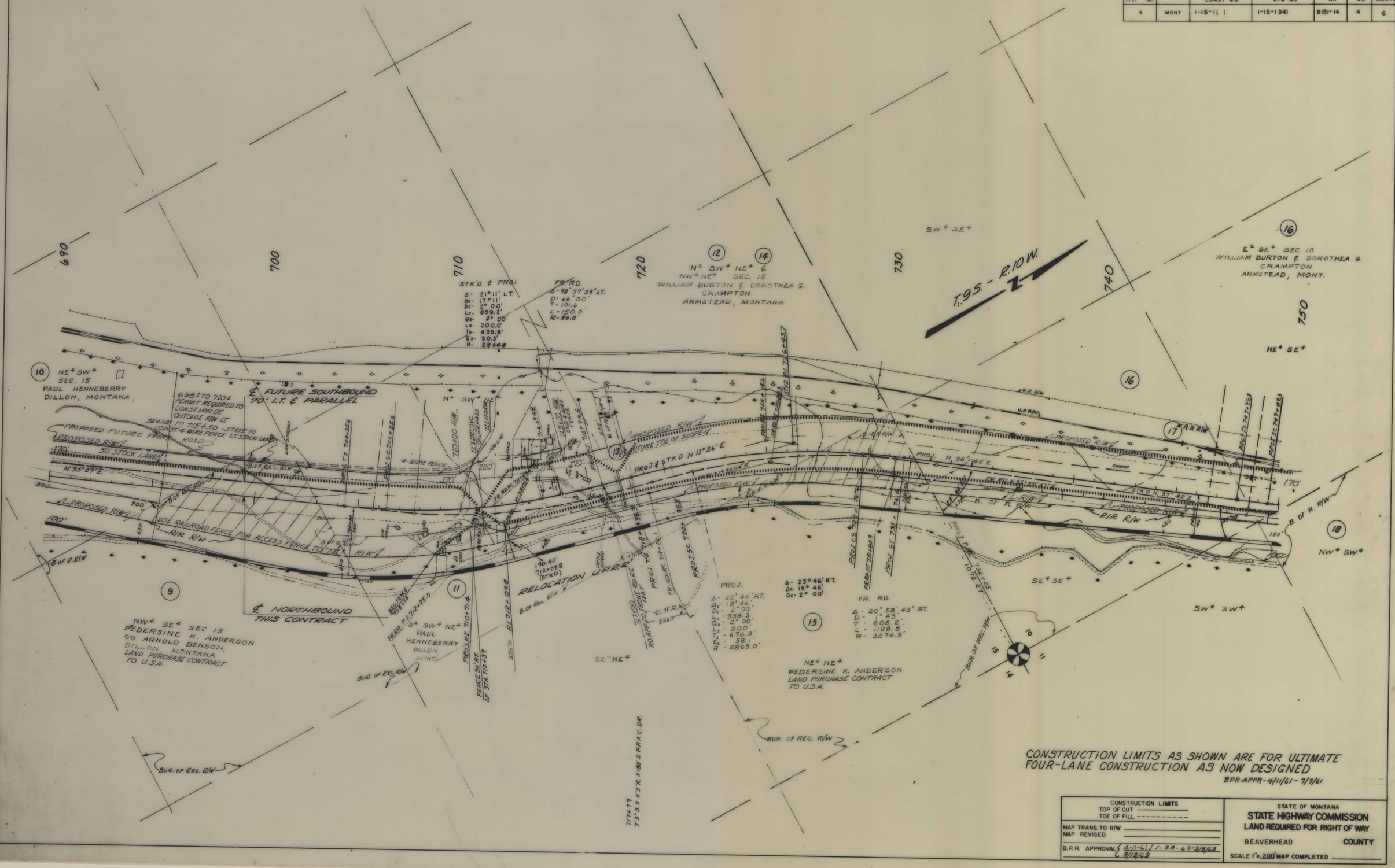

CONSTRUCTION LIMITS AS SHOWN ARE FOR ULTIMATE FOUR-LANE CONSTRUCTION AS NOW DESIGNED

BPR-APPR-4/11/61 - 7/7/61

CONSTRUCTION LIMITS TOP OF CUT _____ TOE OF FILL ----------	STATE OF MONTANA STATE HIGHWAY COMMISSION LAND REQUIRED FOR RIGHT OF WAY
MAP TRANS. TO R/W _____ MAP REVISED _____	BEAVERHEAD COUNTY
B.P.R. APPROVAL { 4-11-61 / 1-29-63-3/15/63 / 3/18/63	SCALE 1" = 200' MAP COMPLETED _____

I 15-1(14)46 SHT 4 OF 6

FED ROAD DIST NO	STATE	FED AID PROJECT NUMBERS		STATE NO	SHEET NO	TOTAL SHEETS
		CONST NO	R/W NO			
8	MONT	I-15-1 ( )	I-15-1 (14)	8151-14	5	6

I 15-1(14)46 SHT 5 OF 6

FED ROAD DIST. NO.	STATE	FED AID PROJECT NUMBERS		STATE NO	SHEET NO	TOTAL SHEETS
		CONST. NO.	R/W NO.			
8	MONT.	I-15-1 ( )	I-15-1 (14)	8151-14	6	6

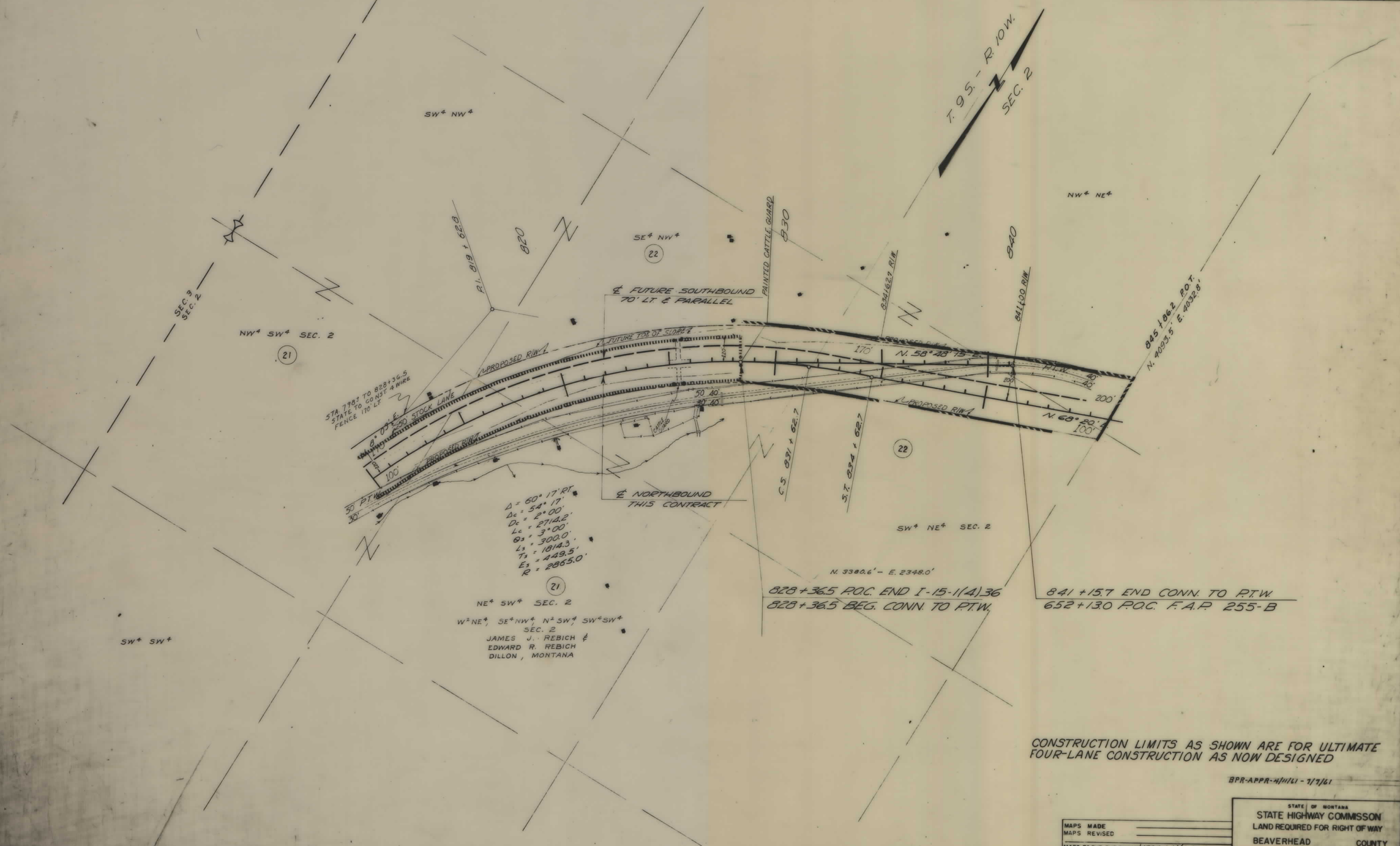

CONSTRUCTION LIMITS AS SHOWN ARE FOR ULTIMATE FOUR-LANE CONSTRUCTION AS NOW DESIGNED

BPR-APPR-4/11/61 - 7/7/61

MAPS MADE
MAPS REVISED
MAPS TO BUR. PUB. ROADS APP 4-11-61 / 1-29-63
MAPS COMPLETED 3/6/63 - 3/14/63 - 3/20/63

STATE OF MONTANA
STATE HIGHWAY COMMISSON
LAND REQUIRED FOR RIGHT OF WAY
BEAVERHEAD COUNTY
SCALE 1" = 200' MAP APPROVED BY

I 15-1(14)46 SHT 6 OF 6