PLANS
NOT
TO
SCALE

FED. ROAD DIST. NO.	STATE OF MONTANA	FED. AID PROJECT NUMBERS CONST. NO.	FED. AID PROJECT NUMBERS R/W NO.	STATE NO.	SHEET NO.	TOTAL SHEETS
8		I-15-1(29)64	I-15-1(25)64	8151-25	1	23

Dillon - Apex

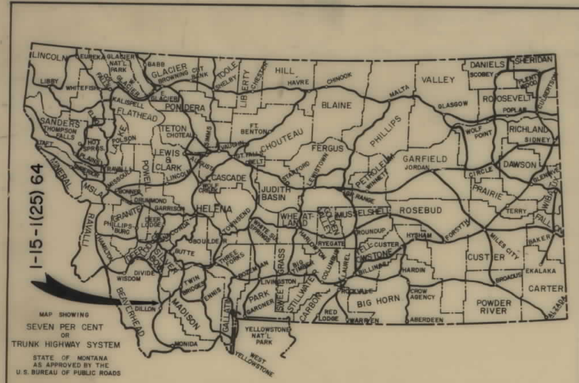

STATE OF MONTANA

STATE HIGHWAY COMMISSION

RIGHT OF WAY PLAN OF FEDERAL AID PROJECT NO. I-15-1(25) 64 R/W

DILLON – APEX

BEAVERHEAD COUNTY

LENGTH: 10.668 MILES

INDEX

PARCEL NO.	OWNERSHIPS	SHEET NO.
		3-4
1 & 2	Benjamin F. & Mary Elizabeth Reynolds	3-4
3	Edwin Heikkila	4-6
4	The Erwin Co.	6
5	State of Montana	6-9
6	Tressa Kirby Peterson	9-11
7	Hulet (4 Owners)	11-14
8	PARCEL DELETED	
9	Jones Ranches Inc.	14-15
10	State of Montana	15-21
11	D.V. Hagenborth	20-23
12	State of Montana	21
13	Union Pacific Railway	21-22

CONVENTIONAL SIGNS

- RIGHT OF WAY LINE
- CENTERLINE (℄) OR PROJECTED LINE
- STK'D. CENTERLINE
- PARCEL NUMBER (2)
- OWNERSHIP BOUNDARY
- R/W USE EXISTING R/W LT. OR RT.
- PRESENT TRAVELED WAY (P.T.W.)
- R/W LINE FENCED
- RAILROAD R/W
- CONSTRUCTION LIMITS CUT — FILL
- FENCE LINE
- CONTROL OF ACCESS WITH FENCE
- CONTROL OF ACCESS WITHOUT FENCE
- GATE IN FENCE
- CATTLE GUARD=24'
- STATE & NATIONAL BORDER LINES
- CITY OR TOWN LIMITS LINE
- COUNTY LINE
- RESERVATION LINE
- TOWNSHIP & SECTION LINE
- 1/2 SECTION LINE
- 1/4 SECTION LINE
- SECTION CORNER — FOUND / UNFOUND
- 1/4 SECTION COR.
- 1/16 SECTION COR.
- CENTER OF SECTION
- TELEPHONE OR TELEGRAPH POLES IN PLACE
- POWER POLES IN PLACE
- TEL. OR TEL. OR POWER POLES TO BE MOVED
- NEW PIPES
- OLD PIPES IN PLACE
- OUTLET DITCH
- INLET DITCH
- DITCHES
- CHANNEL CHANGES
- BRIDGE
- RAILROADS

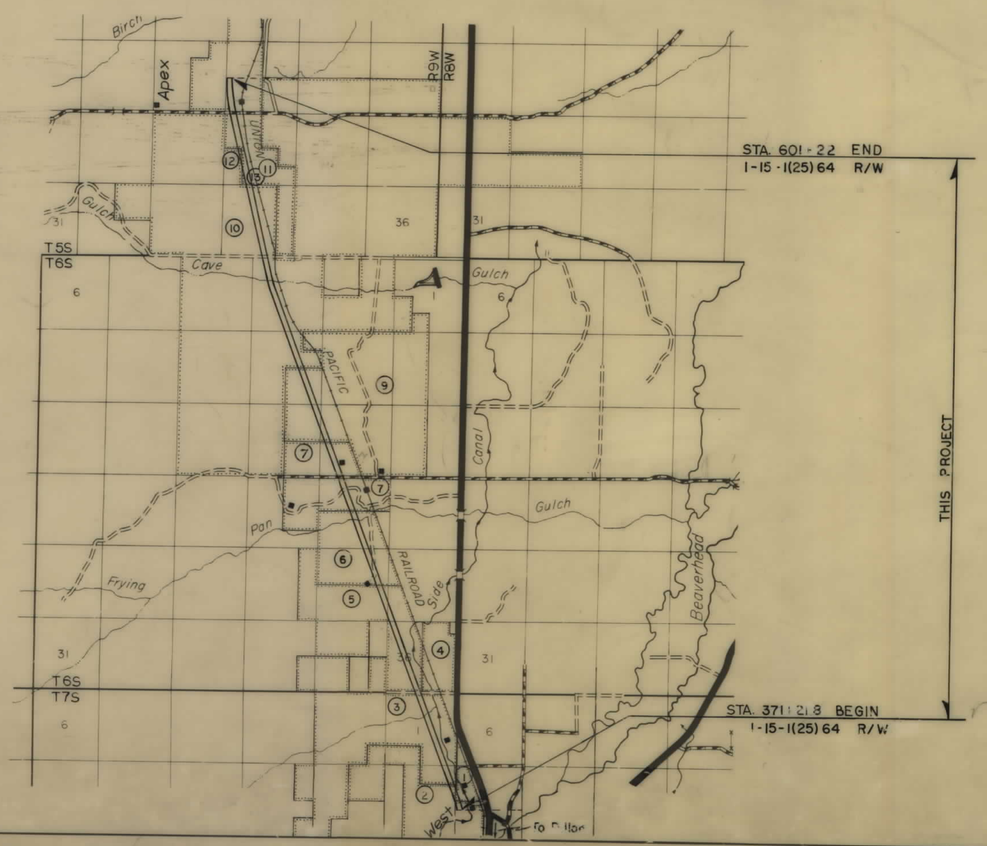

STATE HIGHWAY COMMISSION OF MONTANA

APPROVED: Nov 30 1967

STATE HIGHWAY ENGINEER

STATE OF MONTANA REGISTERED No. 1741ES LEWIS M. CHITTIM CIVIL ENGINEER AND LAND SURVEYOR

U.S. DEPARTMENT OF TRANSPORTATION
FEDERAL HIGHWAY ADMINISTRATION
BUREAU OF PUBLIC ROADS

APPROVED:

DIVISION ENGINEER — DATE 12-12-67

6-12-69, 8-30-68, 4-24-68

I 15-1(25)64 SHT 1 OF 23



I 15-1(25)64 SHT 2 OF 23

FED. ROAD DIST. NO.	STATE OF MONTANA	FED. AID PROJECT NUMBERS CONST. NO.	FED. AID PROJECT NUMBERS R/W NO.	STATE NO.	SHEET NO.	TOTAL SHEETS
8		I-15-1(29)64	I-15-1(25)64	8151-25	3	23

Dillon - Apex

OWNERSHIPS

PARCEL	NAME	ADDRESS	TOTAL AREA	GROSS R/W AREA	P. T. W. AREA	AREA TO BE ACQUIRED	REMAINDER LEFT	REMAINDER RIGHT	PERMIT AREA
1	Benjamin F. & Mary E. Reynolds	Dillon, Montana	107.69	9.83		9.83	2.66	95.20	0.2
2	Benjamin F. & Mary E. Reynolds	Dillon, Montana	801.29	1.17		1.17	800.12	0	

Note: R/W Stations & Distances Refer to N.B. ℄.

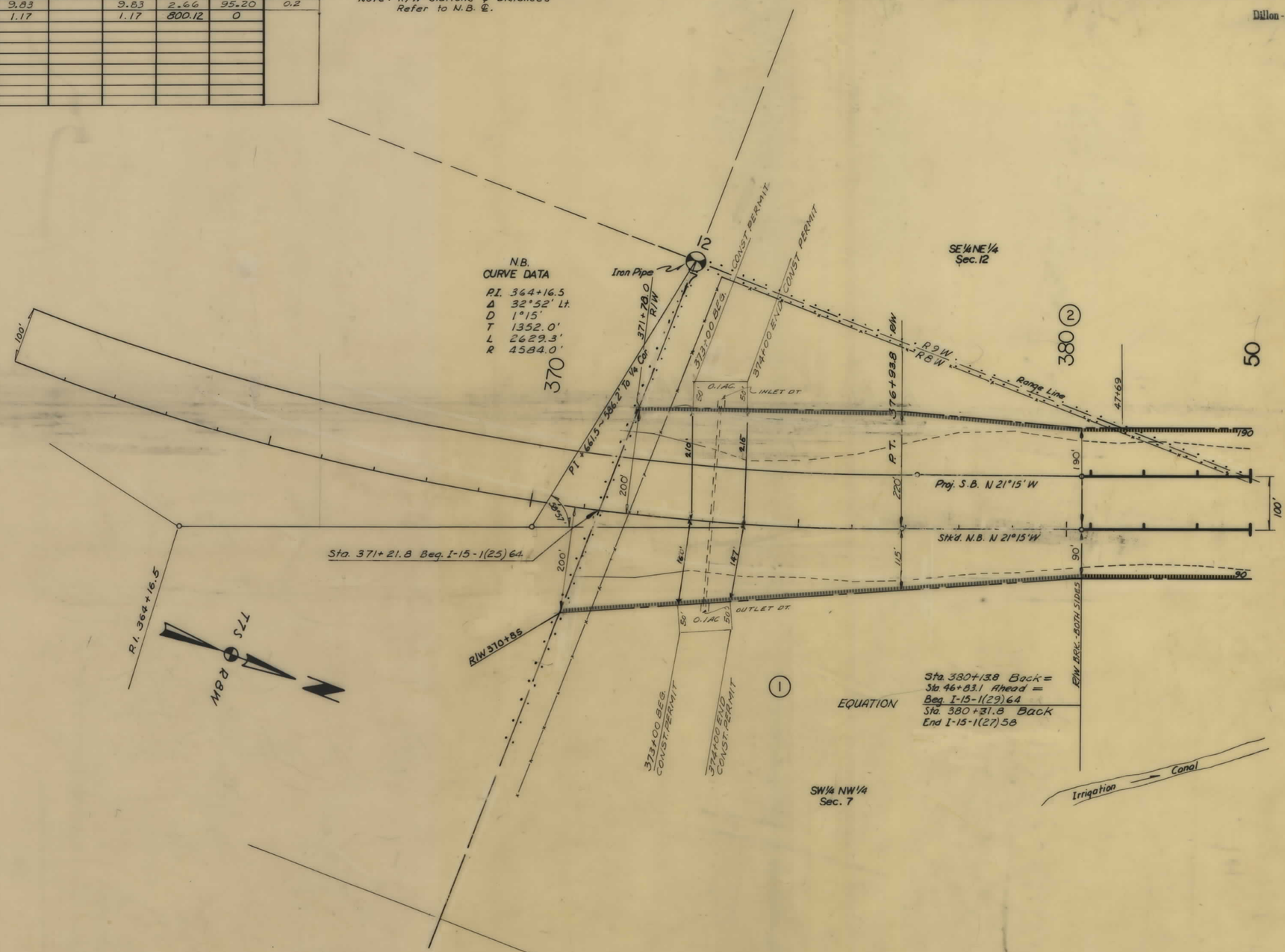

CONSTRUCTION LIMITS	STATE OF MONTANA
TOP OF CUT ———	STATE HIGHWAY COMMISSION
TOE OF FILL ———	LAND REQUIRED FOR RIGHT OF WAY
MAP TRANS. TO R/W 1-23-68	BEAVERHEAD COUNTY
MAP REVISED	
B.P.R. APPROVAL 12-13-67, 1-26-68, 8-30-68 7-12-71	SCALE 1" = 100' MAP COMPLETED

I 15-1(25)64 SHT 3 OF 23

FED. ROAD DIST. NO.	STATE OF MONTANA	FED. AID PROJECT NUMBERS CONST. NO.	R/W NO.	STATE NO.	SHEET NO.	TOTAL SHEETS
8		I-15-1(29)64	I-15-1(25)64	8151-25	4	23

Dillon - Apex

OWNERSHIPS

PARCEL	NAME	ADDRESS	TOTAL AREA	GROSS R/W AREA	P. T. W. AREA	AREA TO BE ACQUIRED	REMAINDER LEFT	REMAINDER RIGHT	AREA OF PERMITS & EASEMENTS
3	Edwin Heikkila	Dillon, Montana	2500±	50.13	1.81	48.32	2305±	145.13	
1	Benjamin F. & Mary E. Reynolds	" "	107.69	9.83		9.83	2.66	95.20	
2	Benjamin F. & Mary E. Reynolds	" "	801.29	1.17		1.17	800.12	0	

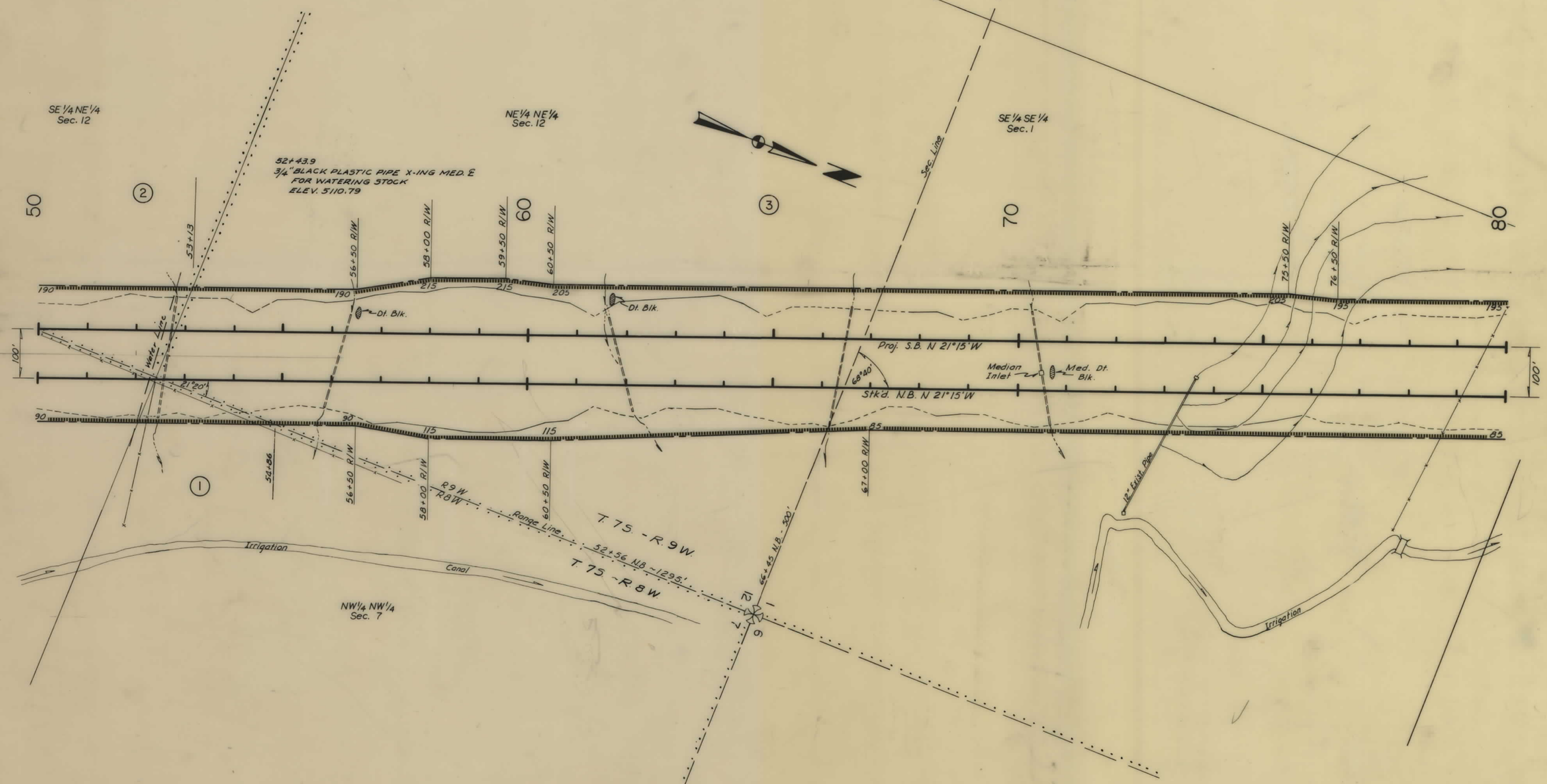

CONSTRUCTION LIMITS
TOP OF CUT
TOE OF FILL

MAP TRANS. TO R/W
MAP REVISED

B.P.R. APPROVAL 12-12-67, 1-26-68, 8-30-68, 2-26-69

STATE OF MONTANA
STATE HIGHWAY COMMISSION
LAND REQUIRED FOR RIGHT OF WAY
BEAVERHEAD COUNTY
SCALE 1" = 100' MAP COMPLETED

I 15-1(25)64 SHT 4 OF 23

FED. ROAD DIST. NO.	STATE OF MONTANA	FED. AID PROJECT NUMBERS CONST. NO.	R/W NO.	STATE NO.	SHEET NO.	TOTAL SHEETS
8		I-15-1(29)64	I-15-1(25)64	8151-25	5	23

Dillon - Apex

OWNERSHIPS

PARCEL	NAME	ADDRESS	TOTAL AREA	GROSS R/W AREA	P. T. W. AREA	AREA TO BE ACQUIRED	REMAINDER LEFT	REMAINDER RIGHT	AREA OF PERMITS & EASEMENTS
3	Edwin Heikkila	Dillon, Montana	2500 ±	50.13	1.81	48.32	2305 ±	145.13	0.07

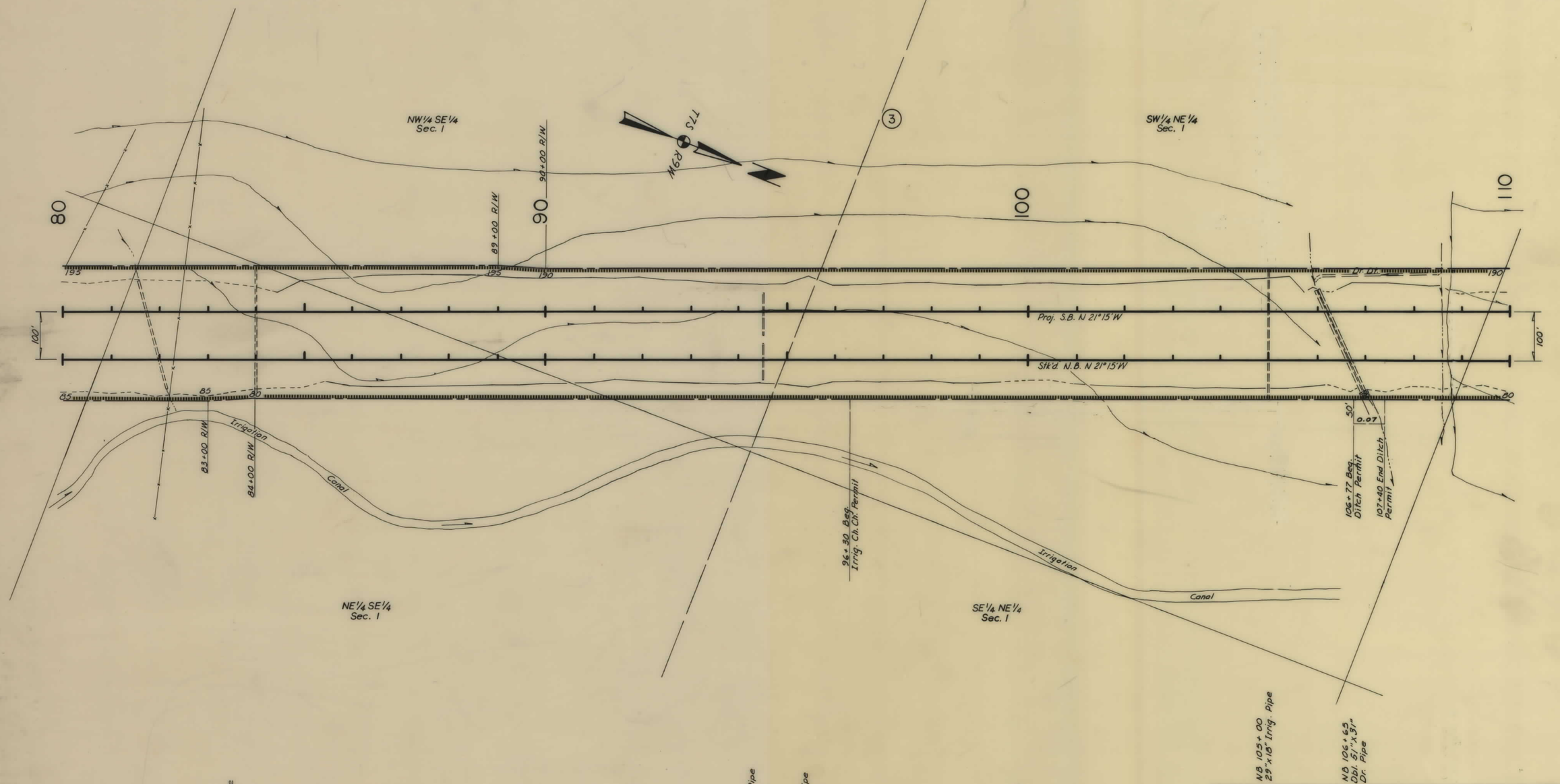

CONSTRUCTION LIMITS
TOP OF CUT
TOE OF FILL

MAP TRANS. TO R/W
MAP REVISED
B.P.R. APPROVAL 12-12-67, 2-26-69

STATE OF MONTANA
STATE HIGHWAY COMMISSION
LAND REQUIRED FOR RIGHT OF WAY
BEAVERHEAD COUNTY
SCALE 1" = 100' MAP COMPLETED

I 15-1(25)64 SHT 5 OF 23

FED. ROAD DIST. NO.	STATE OF MONTANA	FED. AID PROJECT NUMBERS CONST NO.	R/W NO.	STATE NO.	SHEET NO.	TOTAL SHEETS
8		I-15-1(23)64	I-15-1(23)64	8151-25	6	23

Dillon - Apex

OWNERSHIPS

PARCEL	NAME	ADDRESS	TOTAL AREA	GROSS R/W AREA	P. T. W. AREA	AREA TO BE ACQUIRED	REMAINDER LEFT	REMAINDER RIGHT	AREA OF PERMITS & EASEMENTS
4	The Erwin Company	Dillon, Montana	287.06	3.67	0.42	3.25	0	283.39	
5	State of Montana	Helena, Montana	1150±	50.17	0	50.17			0.86
3	Edwin Heikkila	Dillon, Montana	2500±	50.13	1.81	48.32	2305±	145.13	0.07

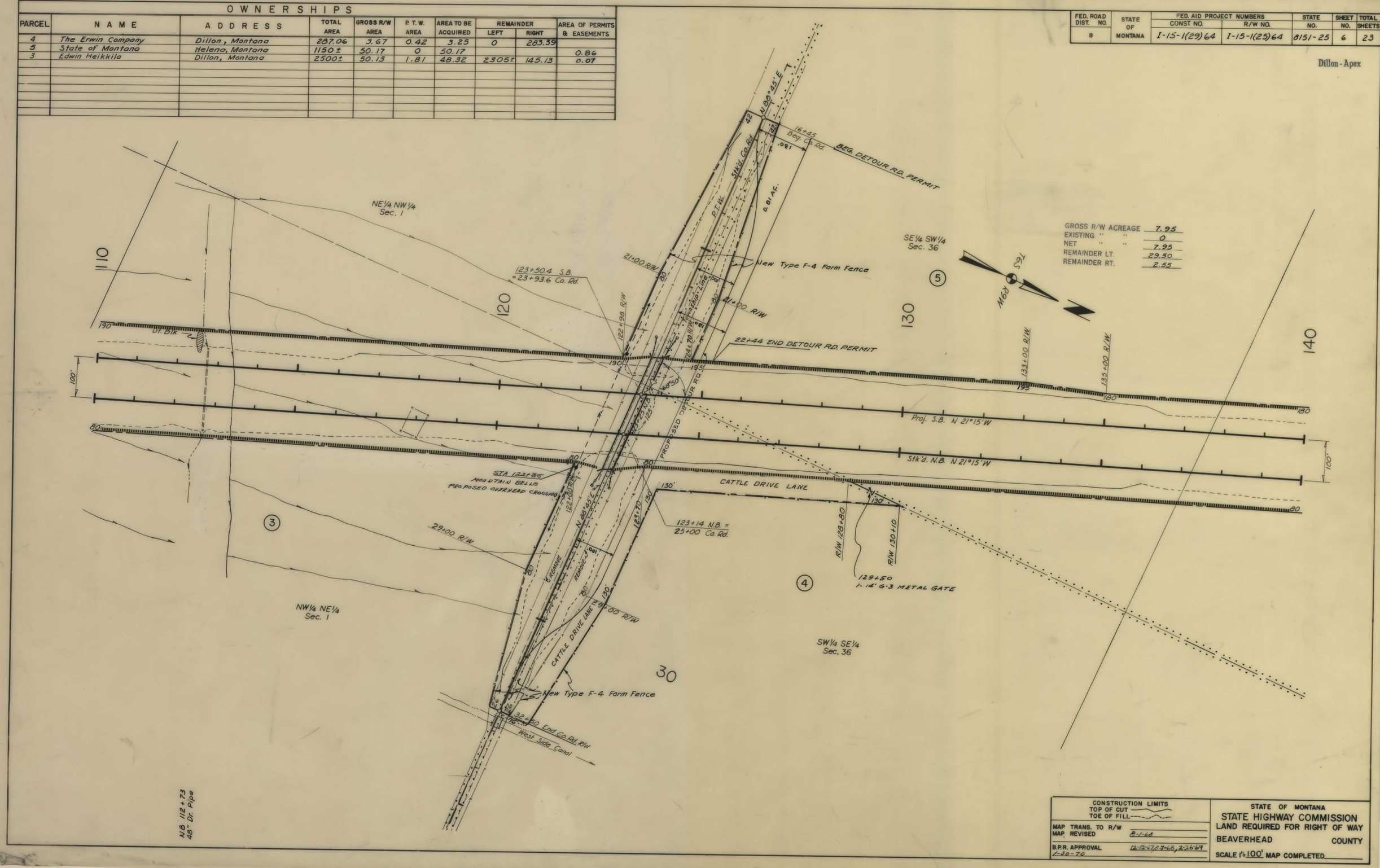

CONSTRUCTION LIMITS
TOP OF CUT
TOE OF FILL

MAP TRANS. TO R/W
MAP REVISED 8-1-68

B.P.R. APPROVAL 12-12-67, 2-7-68, 2-26-69
1-30-70

STATE OF MONTANA
STATE HIGHWAY COMMISSION
LAND REQUIRED FOR RIGHT OF WAY
BEAVERHEAD COUNTY
SCALE 1"=100' MAP COMPLETED

I 15-1(25)64 SHT 6 OF 23

FED. ROAD DIST. NO.	STATE OF MONTANA	FED. AID PROJECT NUMBERS CONST. NO.	R/W NO.	STATE NO.	SHEET NO.	TOTAL SHEETS
8		I-15-1(29)64	I-15-1(25)64	8151-25	7	23

Dillon - Apex

OWNERSHIPS

PARCEL	NAME	ADDRESS	TOTAL AREA	GROSS R/W AREA	P. T. W. AREA	AREA TO BE ACQUIRED	REMAINDER LEFT	REMAINDER RIGHT	AREA OF PERMITS & EASEMENTS
5	State of Montana	Helena, Montana	1150±	50.17		50.17			0.86

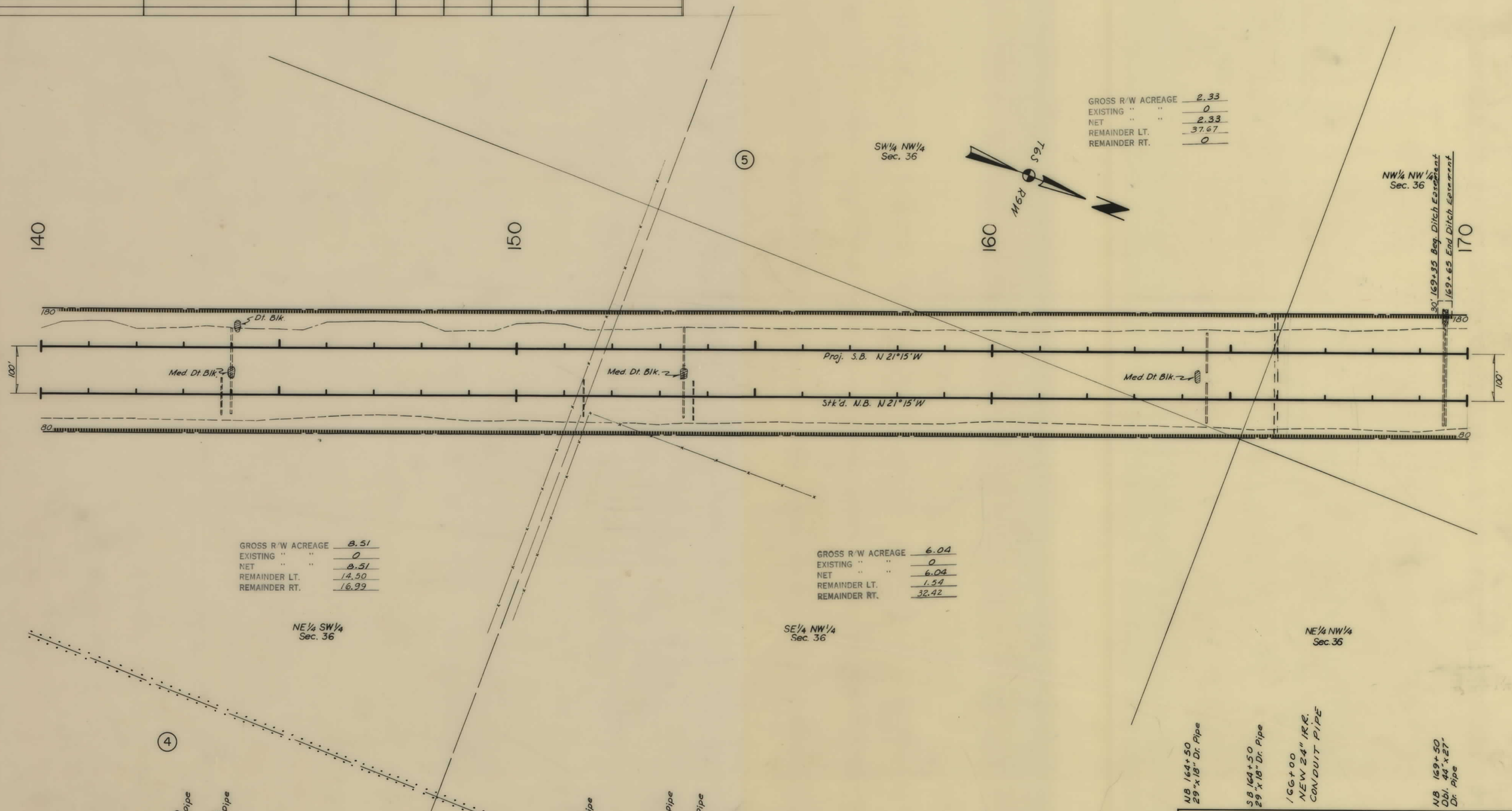

CONSTRUCTION LIMITS
TOP OF CUT
TOE OF FILL

MAP TRANS. TO R/W
MAP REVISED

B.P.R. APPROVAL 12-12-67, 5-16-69, 1-30-70, 7-13-70

STATE OF MONTANA
STATE HIGHWAY COMMISSION
LAND REQUIRED FOR RIGHT OF WAY
BEAVERHEAD COUNTY

SCALE 1" = 100' MAP COMPLETED

I 15-1(25)64 SHT 7 OF 23

FED. ROAD DIST. NO.	STATE OF MONTANA	FED. AID PROJECT NUMBERS CONST. NO.	R/W NO.	STATE NO.	SHEET NO.	TOTAL SHEETS
8		I-15-1(29)64	I-15-1(25)64	8151-25	8	23

Dillon - Apex

OWNERSHIPS

PARCEL	NAME	ADDRESS	TOTAL AREA	GROSS R/W AREA	P. T. W. AREA	AREA TO BE ACQUIRED	REMAINDER LEFT	REMAINDER RIGHT	AREA OF PERMITS & EASEMENTS
5	State of Montana	Helena, Montana	1150±	50.17		50.17			0.86

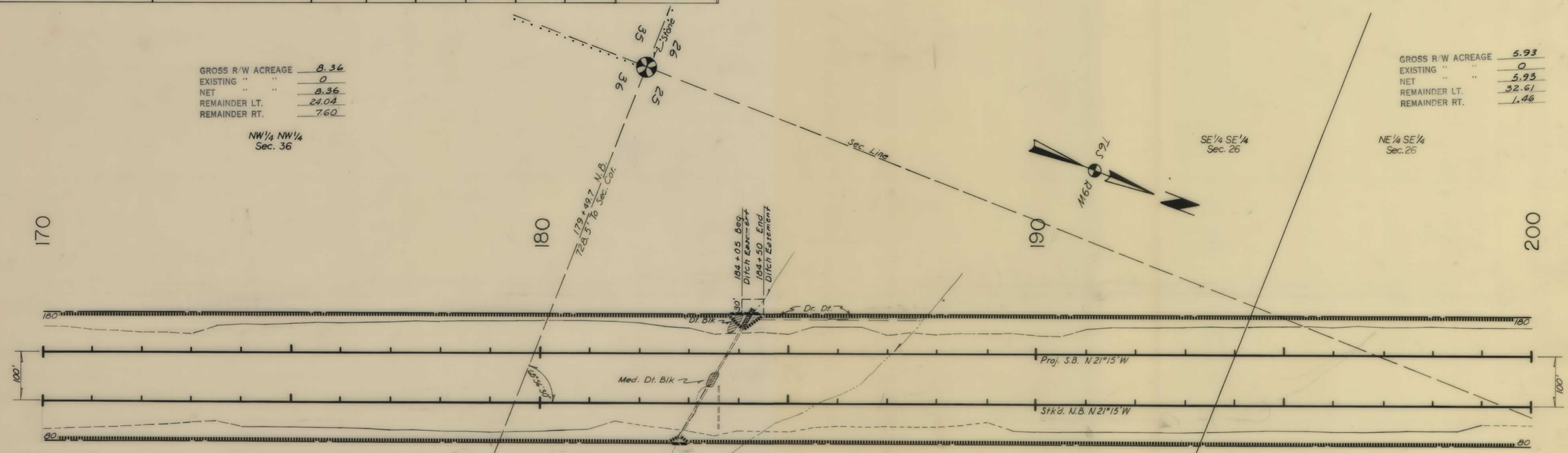

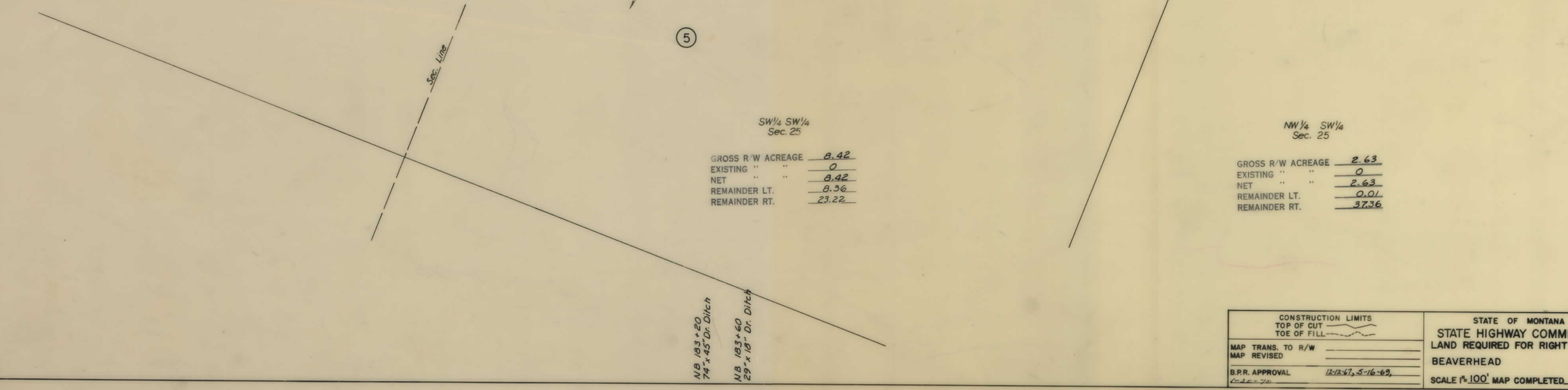

CONSTRUCTION LIMITS
TOP OF CUT
TOE OF FILL

MAP TRANS. TO R/W
MAP REVISED

B.P.R. APPROVAL 12-12-67, 5-16-69,

STATE OF MONTANA
STATE HIGHWAY COMMISSION
LAND REQUIRED FOR RIGHT OF WAY
BEAVERHEAD COUNTY
SCALE 1" = 100' MAP COMPLETED

I 15-1(25)64 SHT 8 OF 23

FED. ROAD DIST. NO.	STATE OF MONTANA	FED. AID PROJECT NUMBERS CONST. NO.	R/W NO.	STATE NO.	SHEET NO.	TOTAL SHEETS
8		I-15-1(29)64	I-15-1(25)64	8151-25	9	23

Dillon - Apex

OWNERSHIPS

PARCEL	NAME	ADDRESS	TOTAL AREA	GROSS R/W AREA	P. T. W. AREA	AREA TO BE ACQUIRED	REMAINDER LEFT	REMAINDER RIGHT	AREA OF PERMITS & EASEMENTS
6	Tressa Kirby Peterson	Hyrum, Utah	657.47	34.07		34.07	45.05	172.35	
5	State of Montana	Helena, Montana	1150±	50.17		50.17			0.05

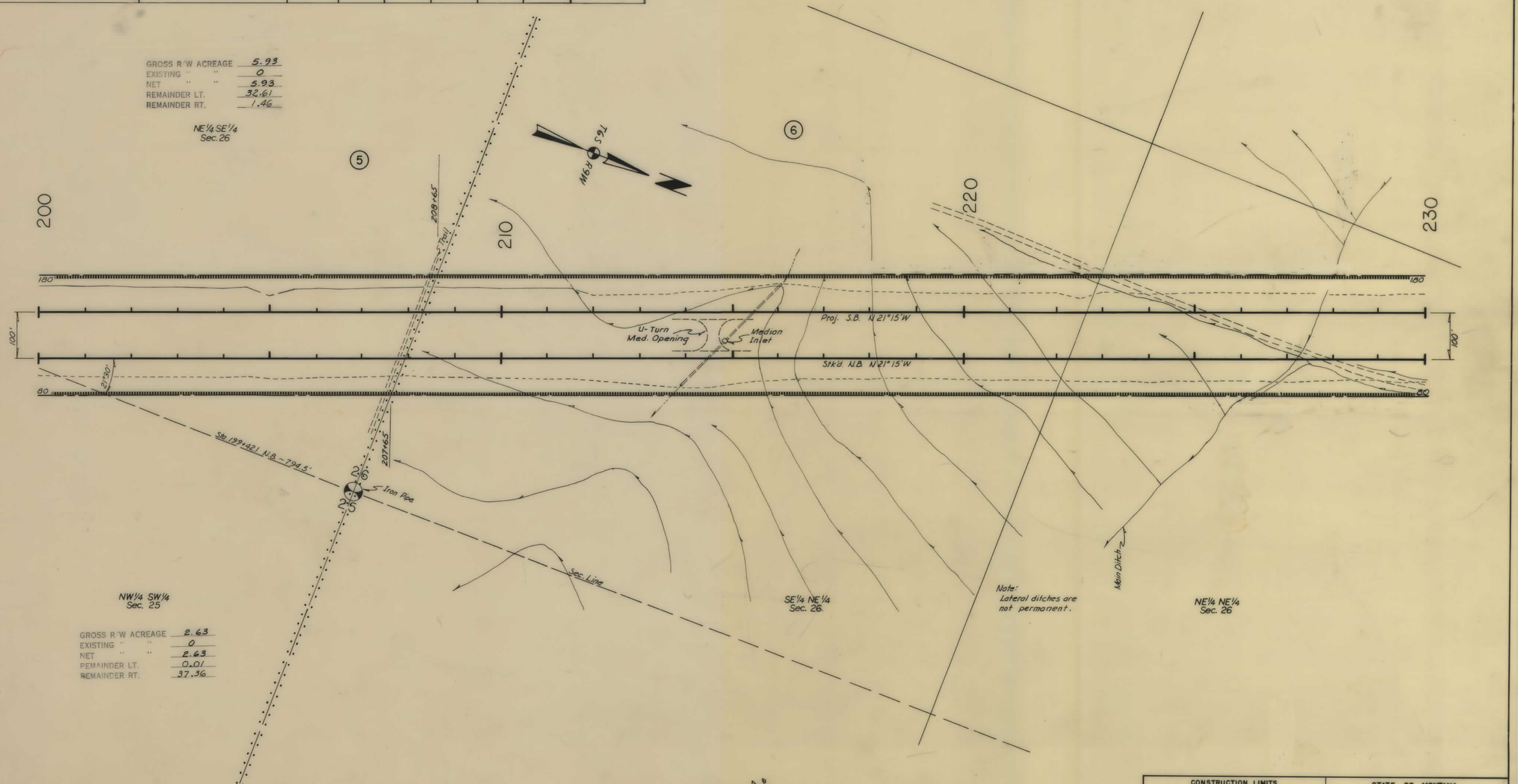

CONSTRUCTION LIMITS
TOP OF CUT
TOE OF FILL

MAP TRANS. TO R/W
MAP REVISED

B.P.R. APPROVAL 12-12-67, 6-27-68, 6-12-69, 12-31-69, 3-27-70

STATE OF MONTANA
STATE HIGHWAY COMMISSION
LAND REQUIRED FOR RIGHT OF WAY
BEAVERHEAD COUNTY
SCALE 1" = 100' MAP COMPLETED

I 15-1(25)64 SHT 9 OF 23

FED. ROAD DIST. NO.	STATE OF MONTANA	FED. AID PROJECT NUMBERS CONST. NO.	R/W NO.	STATE NO.	SHEET NO.	TOTAL SHEETS
8		I-15-1(29)64	I-15-1(25)64	8151-25	10	23

Dillon - Apex

OWNERSHIPS

PARCEL	NAME	ADDRESS	TOTAL AREA	GROSS R/W AREA	P. T. W. AREA	AREA TO BE ACQUIRED	REMAINDER LEFT	REMAINDER RIGHT	AREA OF PERMITS & EASEMENTS
6	Tressa Kirby Peterson	Hyrum, Utah	657.47	34.07		34.07	451.05	172.35	

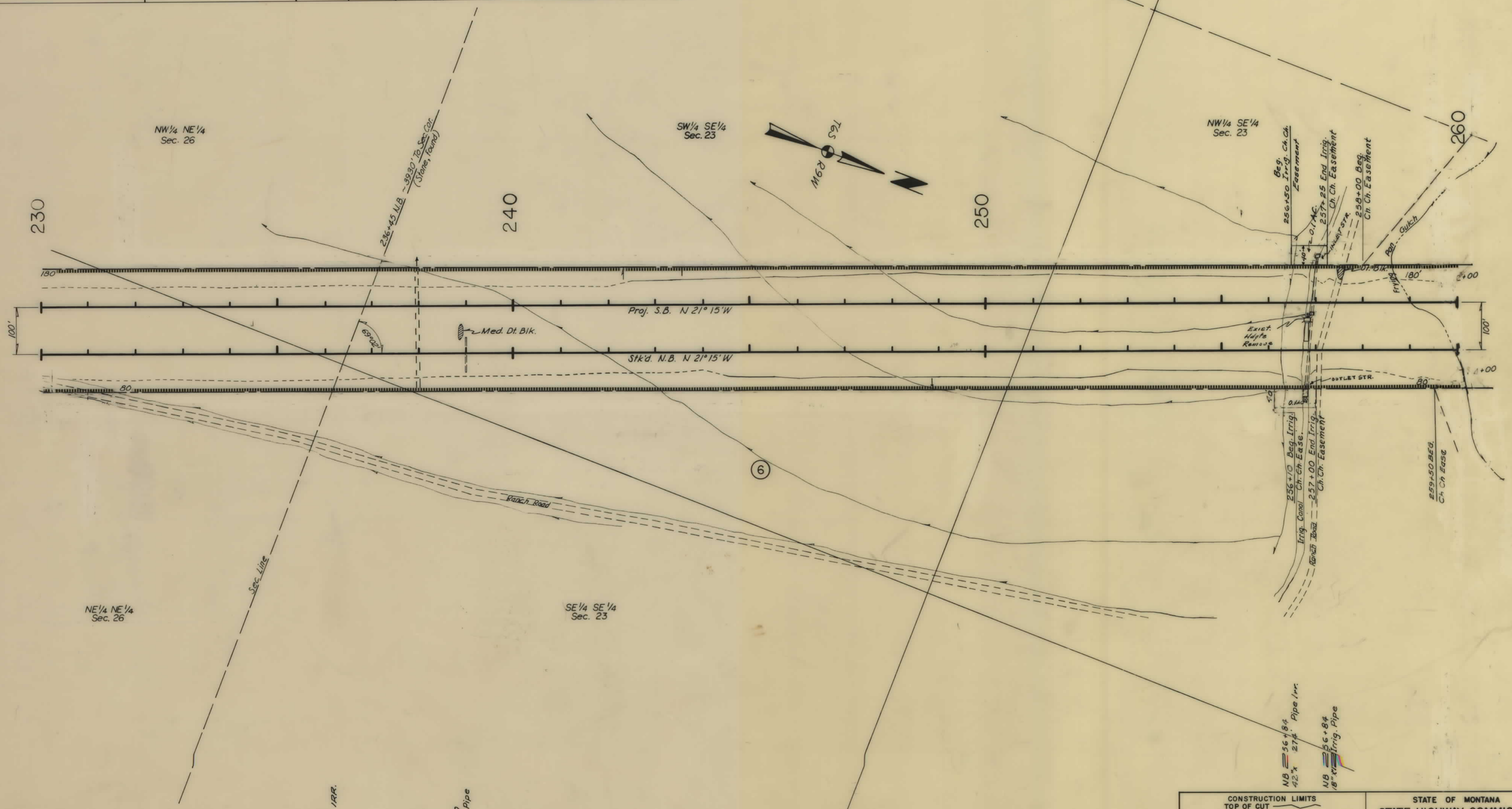

CONSTRUCTION LIMITS
TOP OF CUT
TOE OF FILL

MAP TRANS. TO R/W
MAP REVISED

B.P.R. APPROVAL 12-12-67, 6-27-68, 5-13-69, 6-12-69, 12-31-69, 3-27-70

STATE OF MONTANA
STATE HIGHWAY COMMISSION
LAND REQUIRED FOR RIGHT OF WAY
BEAVERHEAD COUNTY

SCALE 1" = 100' MAP COMPLETED

I 15-1(25)64 HT 10 OF 23

FED. ROAD DIST. NO.	STATE OF MONTANA	FED. AID PROJECT NUMBERS CONST. NO.	FED. AID PROJECT NUMBERS R/W NO.	STATE NO.	SHEET NO.	TOTAL SHEETS
8		I-15-1(29)64	I-15-1(25)64	8151-25	11	23

Dillon - Apex

OWNERSHIPS

PARCEL	NAME	ADDRESS	TOTAL AREA	GROSS R/W AREA	P. T. W. AREA	AREA TO BE ACQUIRED	REMAINDER LEFT	REMAINDER RIGHT	AREA OF PERMITS & EASEMENTS
7	David W. & Alice Hulet	Dillon, Montana	878.39	46.15	3.30	42.85	593.24	239.0	
	John W. & Bessie Hulet								
6	Tressa Kirby Peterson	Hyrum, Utah	657.47	34.07		34.07	451.05	172.35	2.7 AC.

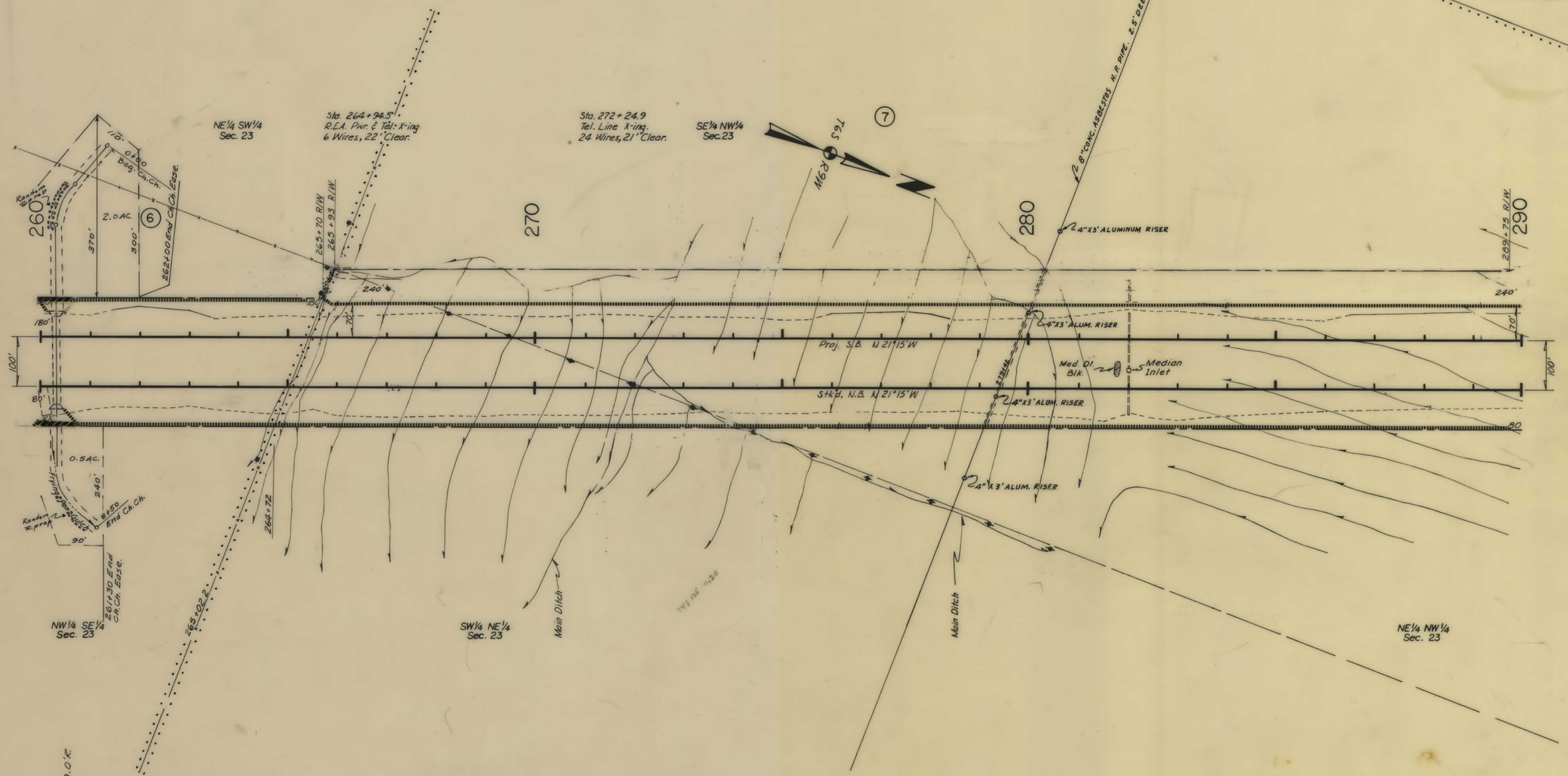

CONSTRUCTION LIMITS TOP OF CUT / TOE OF FILL	STATE OF MONTANA STATE HIGHWAY COMMISSION LAND REQUIRED FOR RIGHT OF WAY
MAP TRANS. TO R/W / MAP REVISED 4/12/68	BEAVERHEAD COUNTY
B.P.R. APPROVAL 12-12-67, 4-25-68, 6-27-68, 1-24-67, 6-12-69, 12-31-69, 1-19-70, 1-30-70, 3-27-70	SCALE 1" = 100' MAP COMPLETED

I 15-1(25)64 SHT 11 OF 23

FED. ROAD DIST. NO.	STATE OF MONTANA	FED. AID PROJECT NUMBERS CONST. NO.	R/W NO.	STATE NO.	SHEET NO.	TOTAL SHEETS
8		I-15-1(29)64	I-15-1(25)64	8151-25	12	23

Dillon - Apex

OWNERSHIPS

PARCEL	NAME	ADDRESS	TOTAL AREA	GROSS R/W AREA	P. T. W. AREA	AREA TO BE ACQUIRED	REMAINDER LEFT	REMAINDER RIGHT	AREA OF PERMITS & EASEMENTS
7	David W. & Alice Hulet John W. & Bessie Hulet	Dillon, Montana	878.39	46.15	3.30	42.85	593.24	239.00	

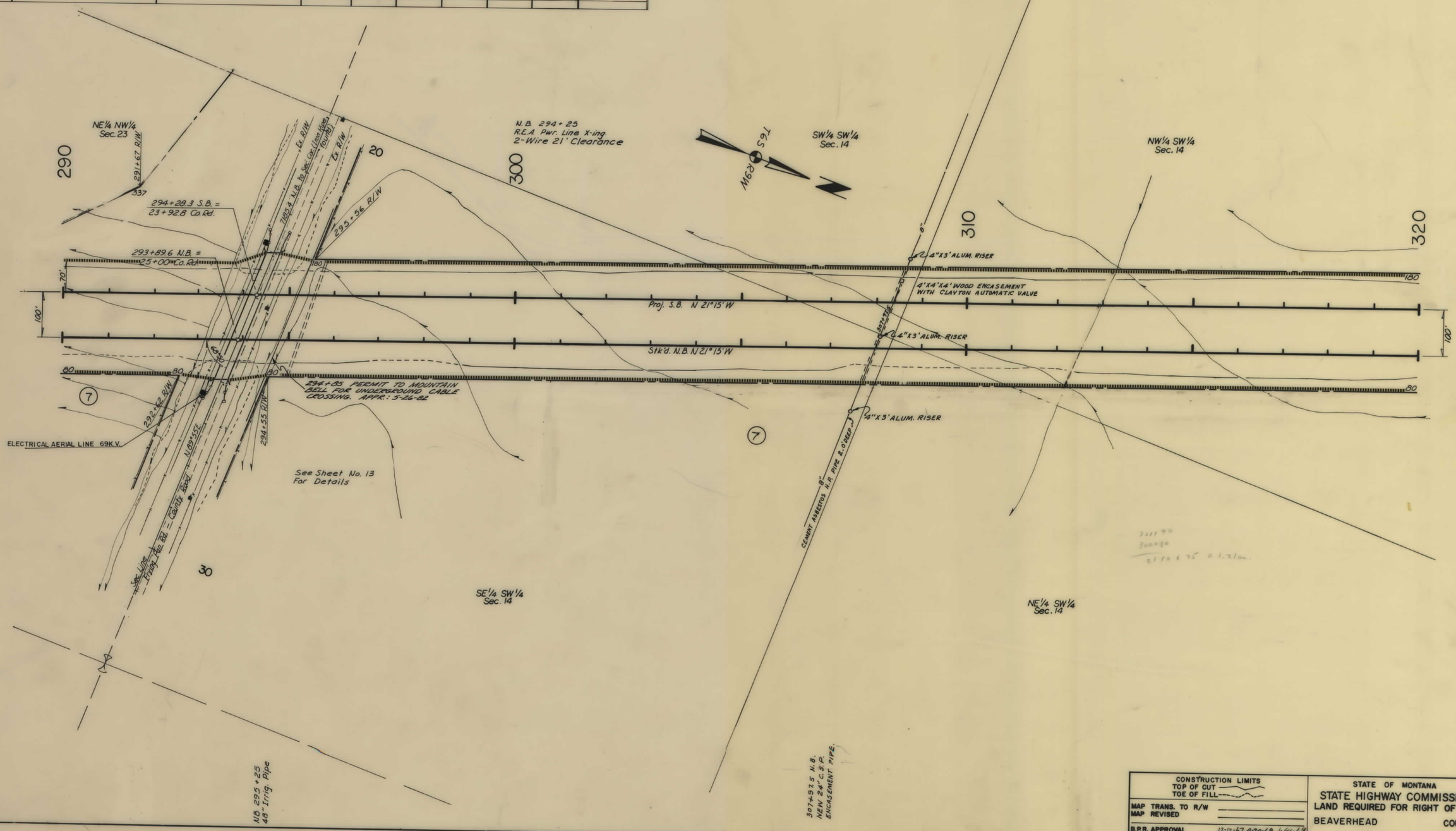

CONSTRUCTION LIMITS
TOP OF CUT
TOE OF FILL

MAP TRANS. TO R/W
MAP REVISED

B.P.R. APPROVAL 12-12-67, 8-26-68, 1-14-69

STATE OF MONTANA
STATE HIGHWAY COMMISSION
LAND REQUIRED FOR RIGHT OF WAY
BEAVERHEAD COUNTY

SCALE 1" = 100' MAP COMPLETED

I 15-1(25)64 SHT 12 OF 23

FED. ROAD DIST. NO.	STATE OF MONTANA	FED. AID PROJECT NUMBERS CONST NO.	R/W NO.	STATE NO.	SHEET NO.	TOTAL SHEETS
8		I-15-1(29) 64	I-15-1(25)64	8151-25	13	23

Dillon - Apex

OWNERSHIPS

PARCEL	NAME	ADDRESS	TOTAL AREA	GROSS R/W AREA	P. T. W. AREA	AREA TO BE ACQUIRED	REMAINDER LEFT	REMAINDER RIGHT	AREA OF PERMITS & EASEMENTS
7	David W. & Alice Hulet John W. & Bessie Hulet		878.39	46.15	3.30	42.85	593.24	239.00	0.6 AC.

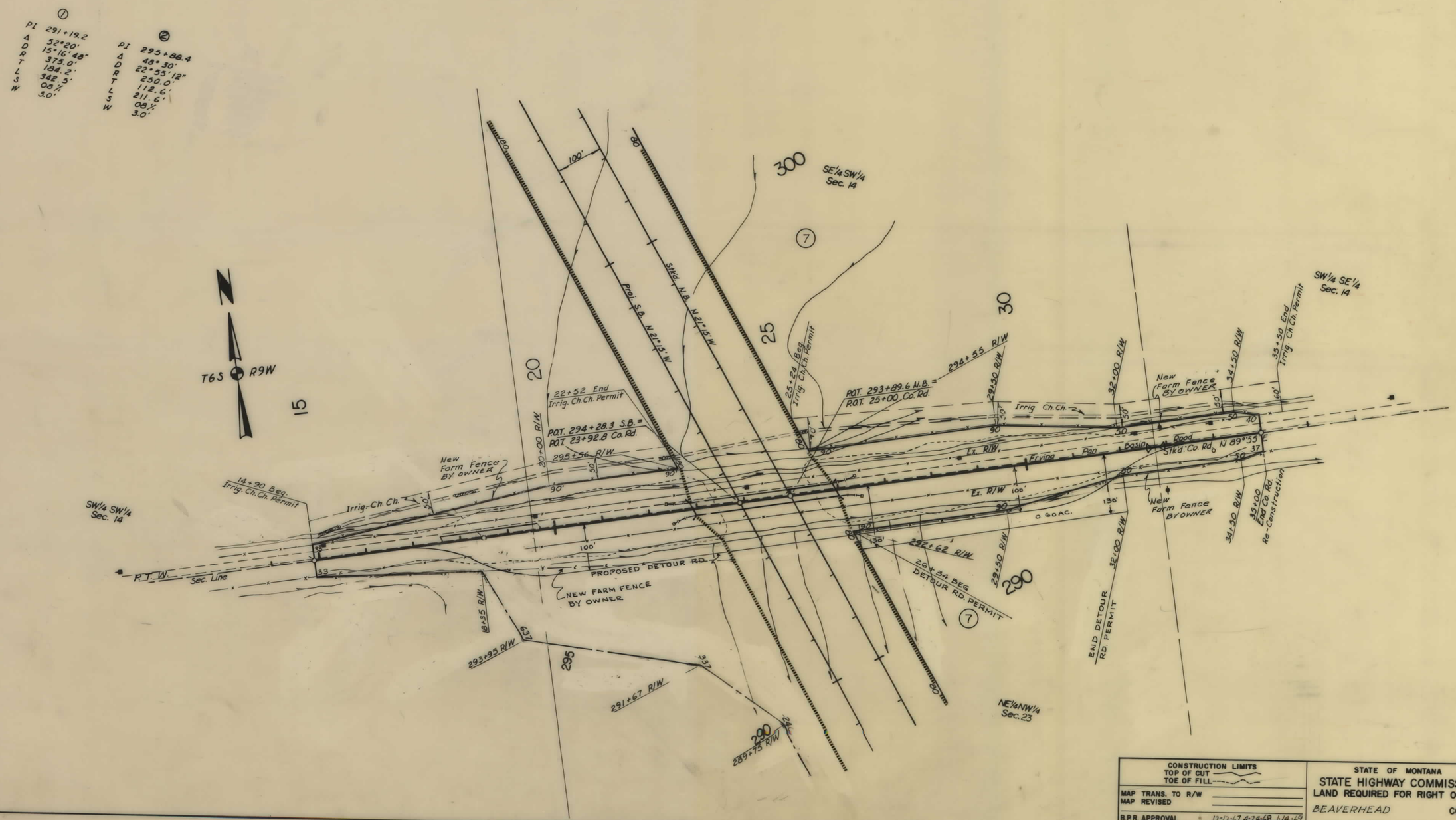

CONSTRUCTION LIMITS TOP OF CUT TOE OF FILL	STATE OF MONTANA STATE HIGHWAY COMMISSION LAND REQUIRED FOR RIGHT OF WAY
MAP TRANS. TO R/W MAP REVISED	BEAVERHEAD COUNTY
B.P.R. APPROVAL 12-12-67, 4-28-68, 1-14-69, 1-30-70, 5-27-70	SCALE 1" = 100' MAP COMPLETED

I 15-1(25)64 SHT 13 OF 23

FED. ROAD DIST. NO.	STATE OF MONTANA	FED. AID PROJECT NUMBERS CONST. NO.	R/W NO.	STATE NO.	SHEET NO.	TOTAL SHEETS
8		I-15-1(29)64	I-15-1(25)64	8151-25	14	23

Dillon - Apex

OWNERSHIPS

PARCEL	NAME	ADDRESS	TOTAL AREA	GROSS R/W AREA	P. T. W. AREA	AREA TO BE ACQUIRED	REMAINDER LEFT	REMAINDER RIGHT	AREA OF PERMITS & EASEMENTS
9	Jones Ranch Company	Dillon, Montana	3140.27	34.15		34.15	276.12	2830.0	

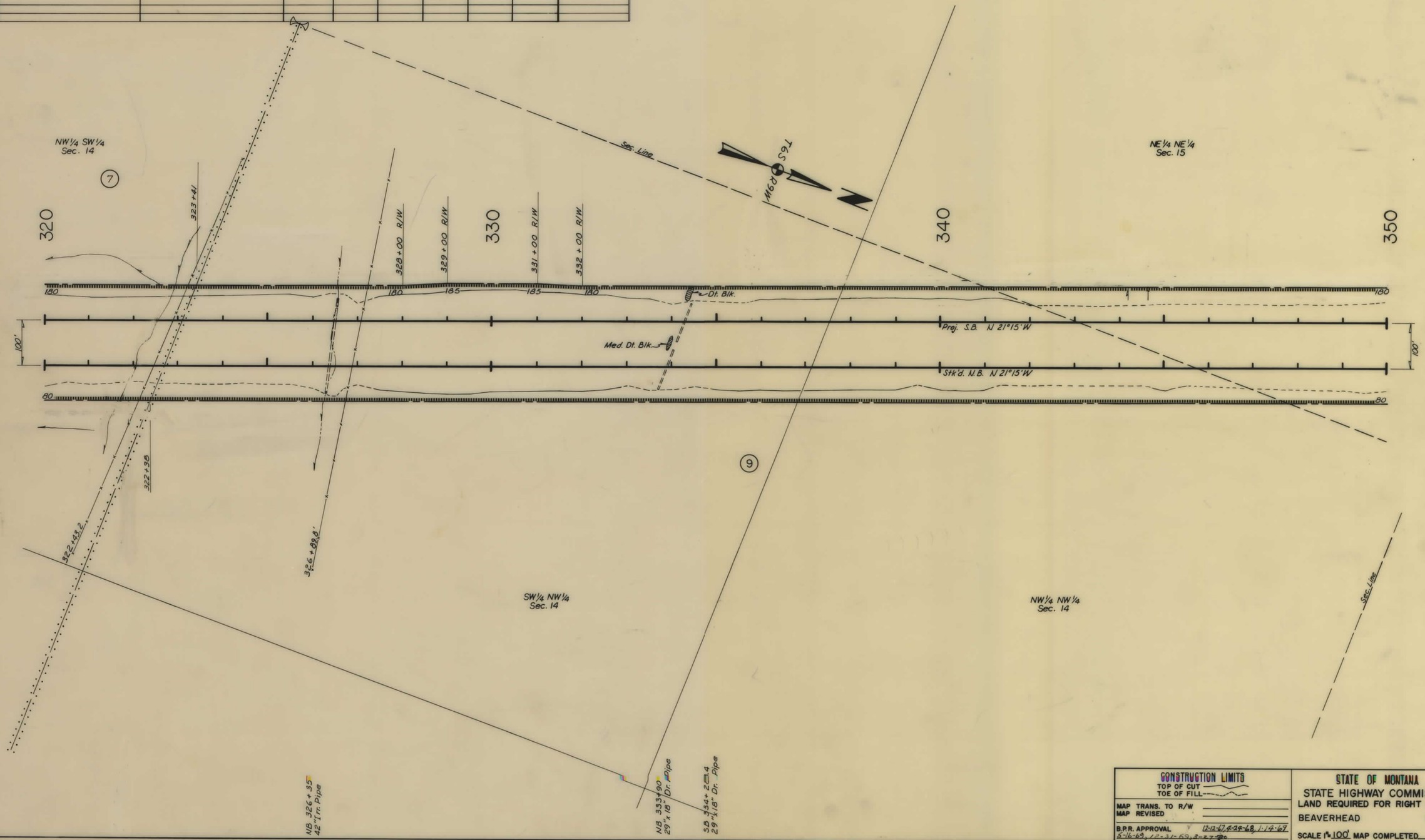

CONSTRUCTION LIMITS
TOP OF CUT
TOE OF FILL

MAP TRANS. TO R/W
MAP REVISED

B.P.R. APPROVAL 12-12-67, 8-28-68, 1-14-69
5-16-69, 12-31-69, 2-27-70

STATE OF MONTANA
STATE HIGHWAY COMMISSION
LAND REQUIRED FOR RIGHT OF WAY
BEAVERHEAD COUNTY
SCALE 1" = 100' MAP COMPLETED

I 15-1(25)64 SHT 14 OF 23

FED. ROAD DIST. NO.	STATE OF MONTANA	FED. AID PROJECT NUMBERS CONST. NO.	R/W NO.	STATE NO.	SHEET NO.	TOTAL SHEETS
8		I-15-1(29)64	I-15-1(25)64	8151-25	15	23

Dillon - Apex

OWNERSHIPS

PARCEL	NAME	ADDRESS	TOTAL AREA	GROSS R/W AREA	P. T. W. AREA	AREA TO BE ACQUIRED	REMAINDER LEFT	REMAINDER RIGHT	AREA OF PERMITS & EASEMENTS
9	Jones Ranch Company	Dillon, Montana	3140.27	34.15		34.15	276.12	2830.0	1.1 AC.

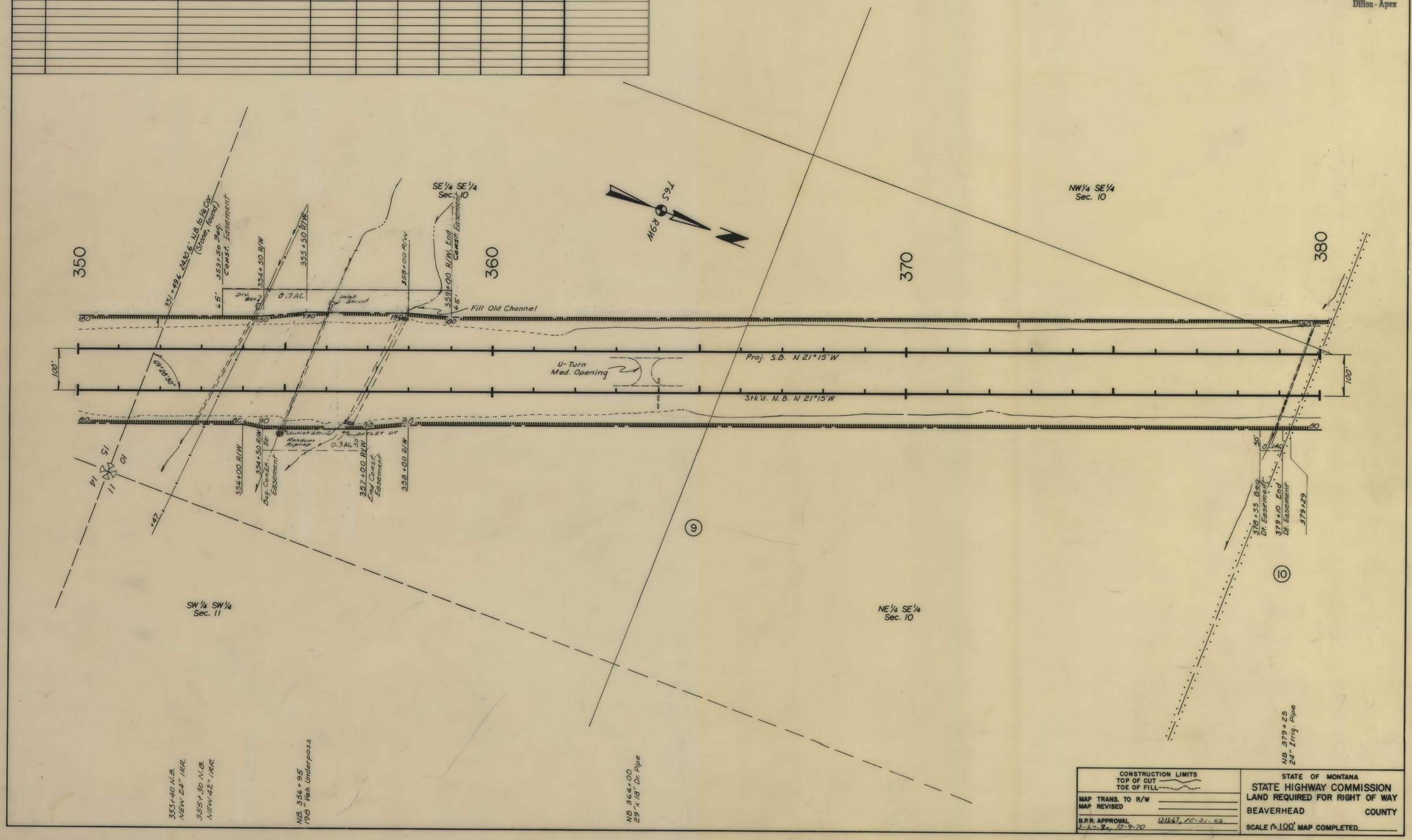

CONSTRUCTION LIMITS
TOP OF CUT
TOE OF FILL

MAP TRANS. TO R/W
MAP REVISED

B.R.R. APPROVAL 12-12-67, 12-31-69
8-17-70, 10-9-70

STATE OF MONTANA
STATE HIGHWAY COMMISSION
LAND REQUIRED FOR RIGHT OF WAY
BEAVERHEAD COUNTY
SCALE 1" = 100' MAP COMPLETED

I 15-1(25)64 SHT 15 OF 23

FED. ROAD DIST. NO.	STATE OF MONTANA	FED. AID PROJECT NUMBERS CONST. NO.	R/W NO.	STATE NO.	SHEET NO.	TOTAL SHEETS
8		I-15-1(29)64	I-15-1(25)64	8151-25	16	23

Dillon - Apex

OWNERSHIPS

PARCEL	NAME	ADDRESS	TOTAL AREA	GROSS R/W AREA	P. T. W. AREA	AREA TO BE ACQUIRED	REMAINDER LEFT	REMAINDER RIGHT	AREA OF PERMITS & EASEMENTS
10	State of Montana	Helena, Montana	12,360 ±	84.81		84.81			0.3 AC.

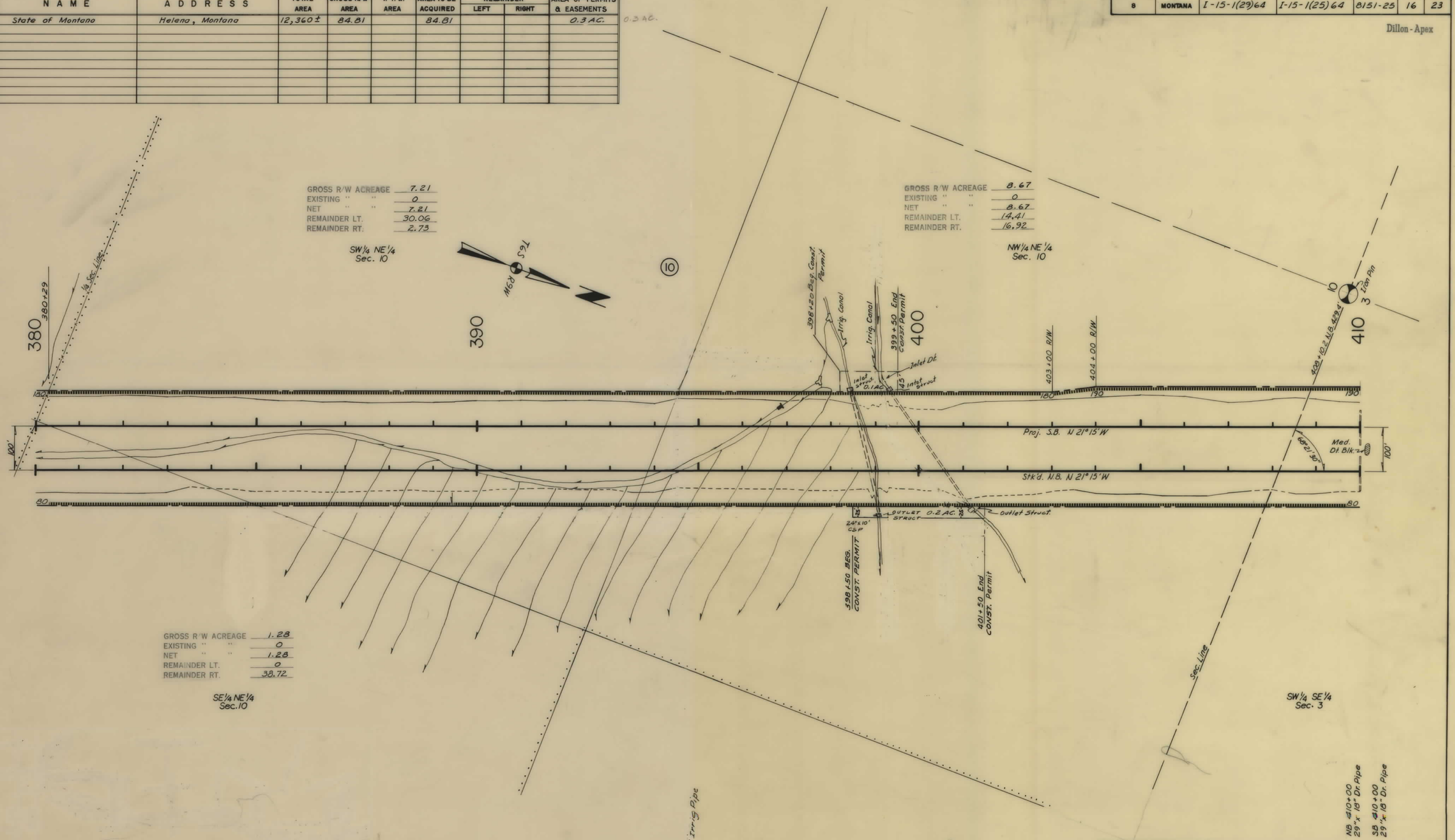

CONSTRUCTION LIMITS
TOP OF CUT
TOE OF FILL

MAP TRANS. TO R/W
MAP REVISED

B.P.R. APPROVAL 12-12-67, 7-25-67, 12-31-68

STATE OF MONTANA
STATE HIGHWAY COMMISSION
LAND REQUIRED FOR RIGHT OF WAY
BEAVERHEAD COUNTY
SCALE 1" = 100' MAP COMPLETED

I 15-1(25)64 SHT 16 OF 23

FED. ROAD DIST NO.	STATE OF MONTANA	FED. AID PROJECT NUMBERS CONST NO.	R/W NO.	STATE NO.	SHEET NO.	TOTAL SHEETS
8		I-15-1(29)64	I-15-1(25)64	8151-25	17	23

Dillon - Apex

OWNERSHIPS

PARCEL	NAME	ADDRESS	TOTAL AREA	GROSS R/W AREA	P T W AREA	AREA TO BE ACQUIRED	REMAINDER LEFT	REMAINDER RIGHT	AREA OF PERMITS & EASEMENTS
10	State of Montana	Helena, Montana	12,360±	84.81		84.81			1.4 AC

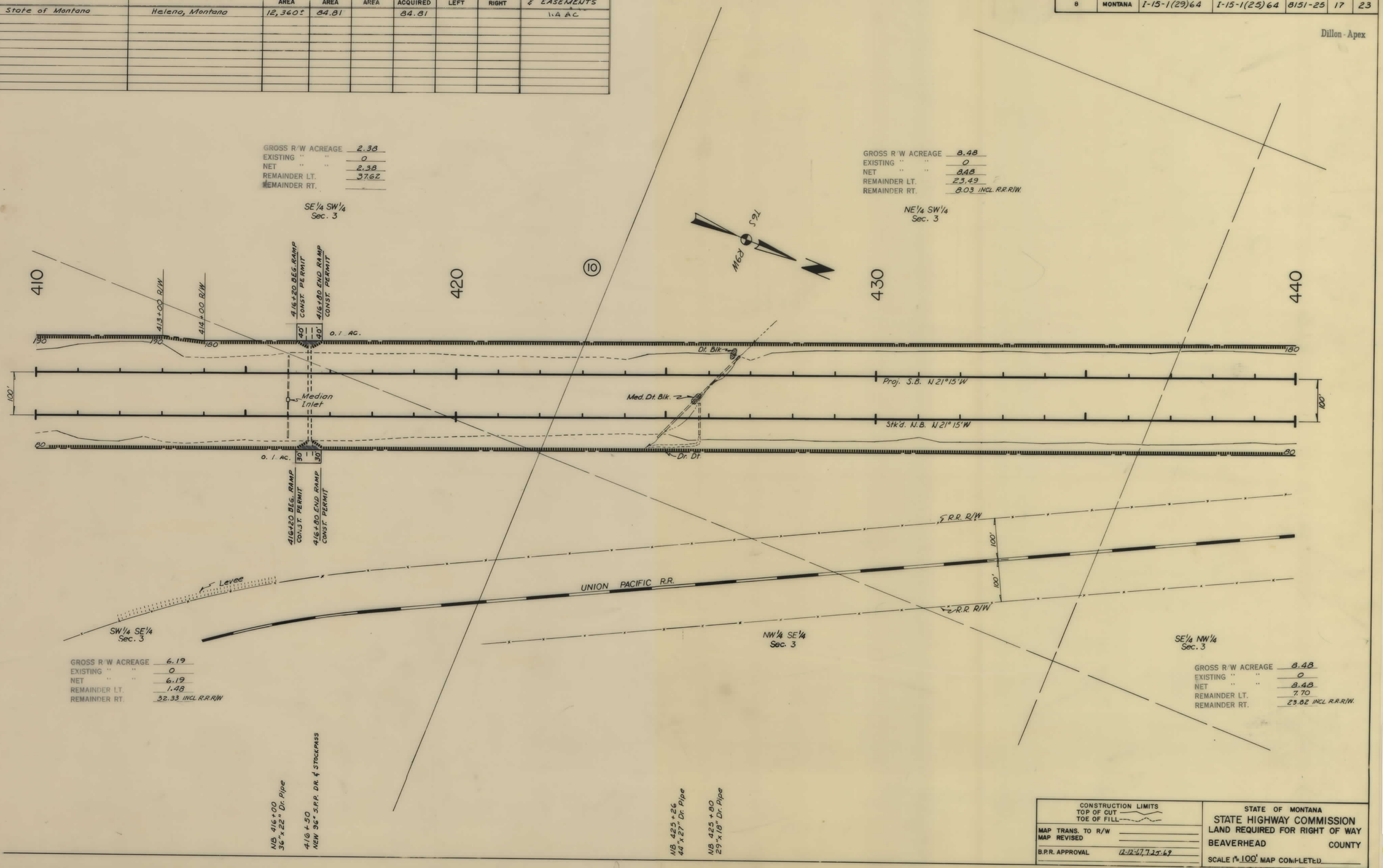

CONSTRUCTION LIMITS
TOP OF CUT
TOE OF FILL

MAP TRANS. TO R/W
MAP REVISED

B.P.R. APPROVAL 12-12-67, 7-25-69

STATE OF MONTANA
STATE HIGHWAY COMMISSION
LAND REQUIRED FOR RIGHT OF WAY
BEAVERHEAD COUNTY
SCALE 1" = 100' MAP COMPLETED

I 15-1(25)64 SHT 17 OF 23

FED. ROAD DIST. NO.	STATE OF MONTANA	FED. AID PROJECT NUMBERS CONST. NO.	R/W NO.	STATE NO.	SHEET NO.	TOTAL SHEETS
8		I-15-1(29)64	I-15-1(25)64		18	23

Dillon-Apex

OWNERSHIPS

PARCEL	NAME	ADDRESS	TOTAL AREA	GROSS R/W AREA	P. T. W. AREA	AREA TO BE ACQUIRED	REMAINDER LEFT	REMAINDER RIGHT	AREA OF PERMITS & EASEMENTS
10	State of Montana	Helena, Montana	12,360±	84.81		84.81			1.4 AC.

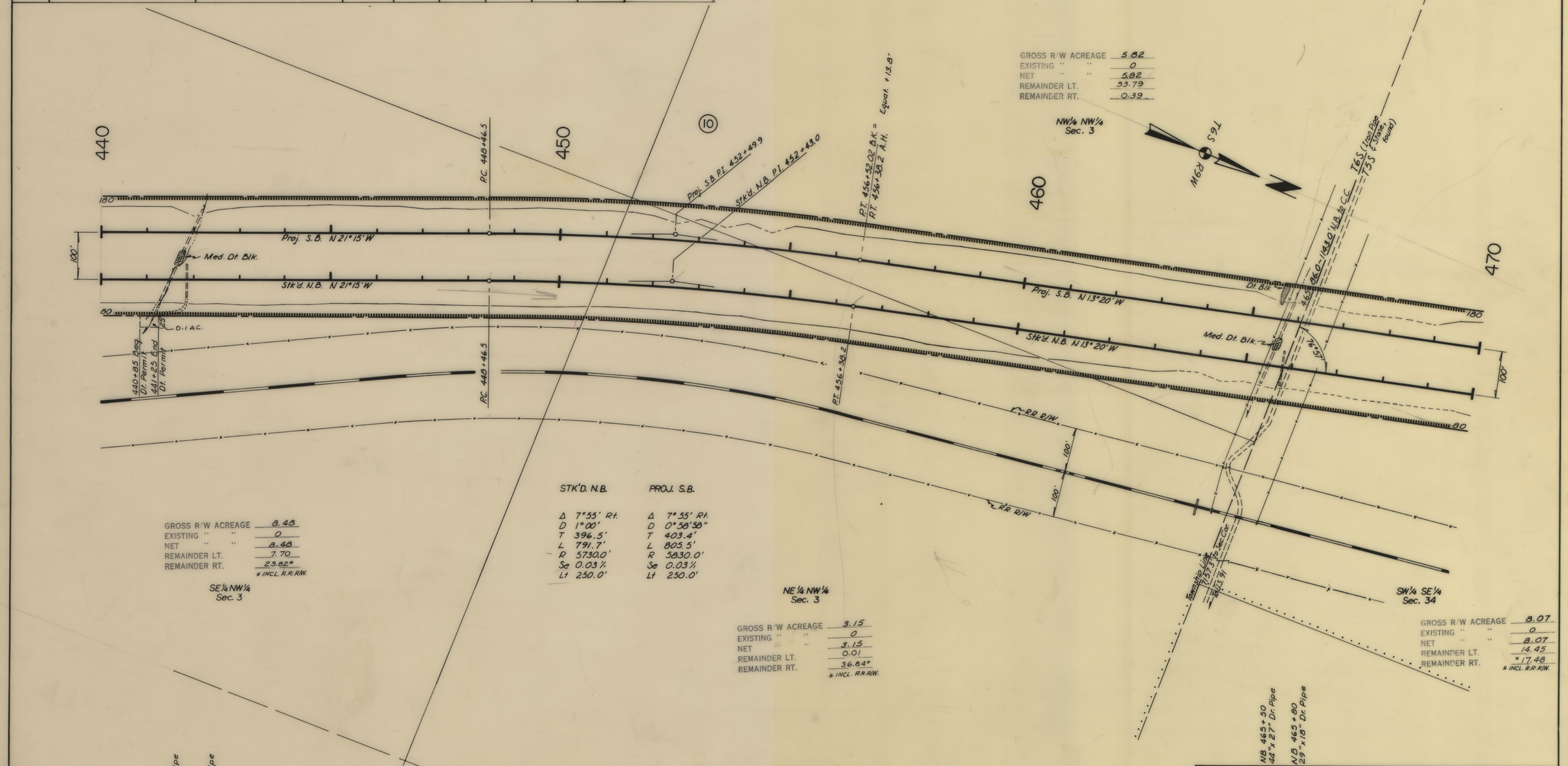

STK'D. N.B.		PROJ. S.B.	
Δ	7°55' Rt.	Δ	7°55' Rt.
D	1°00'	D	0°58'58"
T	396.5'	T	403.4'
L	791.7'	L	805.5'
R	5730.0'	R	5830.0'
Se	0.03%	Se	0.03%
Lt	250.0'	Lt	250.0'

GROSS R/W ACREAGE 5.82
EXISTING " " 0
NET " " 5.82
REMAINDER LT. 33.79
REMAINDER RT. 0.39

GROSS R/W ACREAGE 8.48
EXISTING " " 0
NET " " 8.48
REMAINDER LT. 7.70
REMAINDER RT. 23.82*
* INCL. R.R.R/W.

GROSS R/W ACREAGE 3.15
EXISTING " " 0
NET " " 3.15
REMAINDER LT. 0.01
REMAINDER RT. 36.84*
* INCL. R.R.R/W.

GROSS R/W ACREAGE 8.07
EXISTING " " 0
NET " " 8.07
REMAINDER LT. 14.45
REMAINDER RT. *17.48
* INCL. R.R.R/W.

CONSTRUCTION LIMITS
TOP OF CUT
TOE OF FILL

MAP TRANS. TO R/W
MAP REVISED
B.P.R. APPROVAL 12-13-67 7-25-69

STATE OF MONTANA
STATE HIGHWAY COMMISSION
LAND REQUIRED FOR RIGHT OF WAY
BEAVERHEAD COUNTY
SCALE 1" = 100' MAP COMPLETED

I 15-1(25)64 SHT 18 OF 23

OWNERSHIPS

PARCEL	NAME	ADDRESS	TOTAL AREA	GROSS R/W AREA	P. T. W. AREA	AREA TO BE ACQUIRED	REMAINDER LEFT	REMAINDER RIGHT	AREA OF PERMITS & EASEMENTS
10	State of Montana	Helena, Montana	12,360±	84.81		84.81			1.4 AC

FED. ROAD DIST. NO.	STATE OF MONTANA	FED. AID PROJECT NUMBERS CONST. NO.	R/W NO.	STATE NO.	SHEET NO.	TOTAL SHEETS
8		I-15-1(29)64	I-15-1(25)64	8151-25	19	23

Dillon - Apex

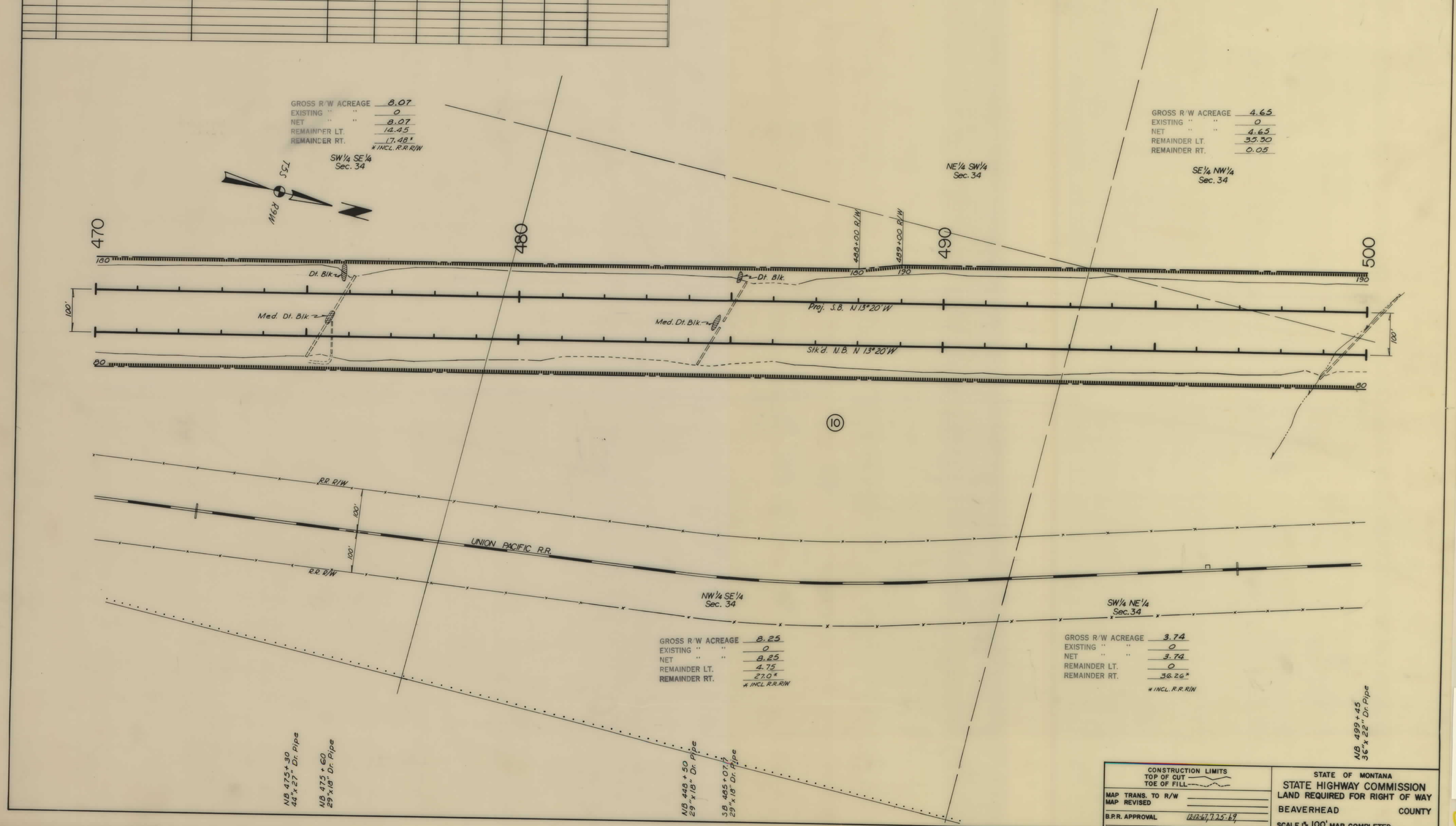

I 15-1(25)64 SHT 19 OF 23

FED. ROAD DIST. NO.	STATE OF MONTANA	FED. AID PROJECT NUMBERS CONST. NO.	R/W NO.	STATE NO.	SHEET NO.	TOTAL SHEETS
8		I-15-1(29)64	I-15-1(25)64	8151-25	20	23

Dillon - Apex

OWNERSHIPS

PARCEL	NAME	ADDRESS	TOTAL AREA	GROSS R/W AREA	P. T. W. AREA	AREA TO BE ACQUIRED	REMAINDER LEFT	REMAINDER RIGHT	AREA OF PERMITS & EASEMENTS
11	D.V. Hagenbarth	Dillon, Montana	13,945 ±	69.69	1.68	68.01			
10	State of Montana	Helena, Montana	12,360 ±	84.81		84.81			1.4 Ac.

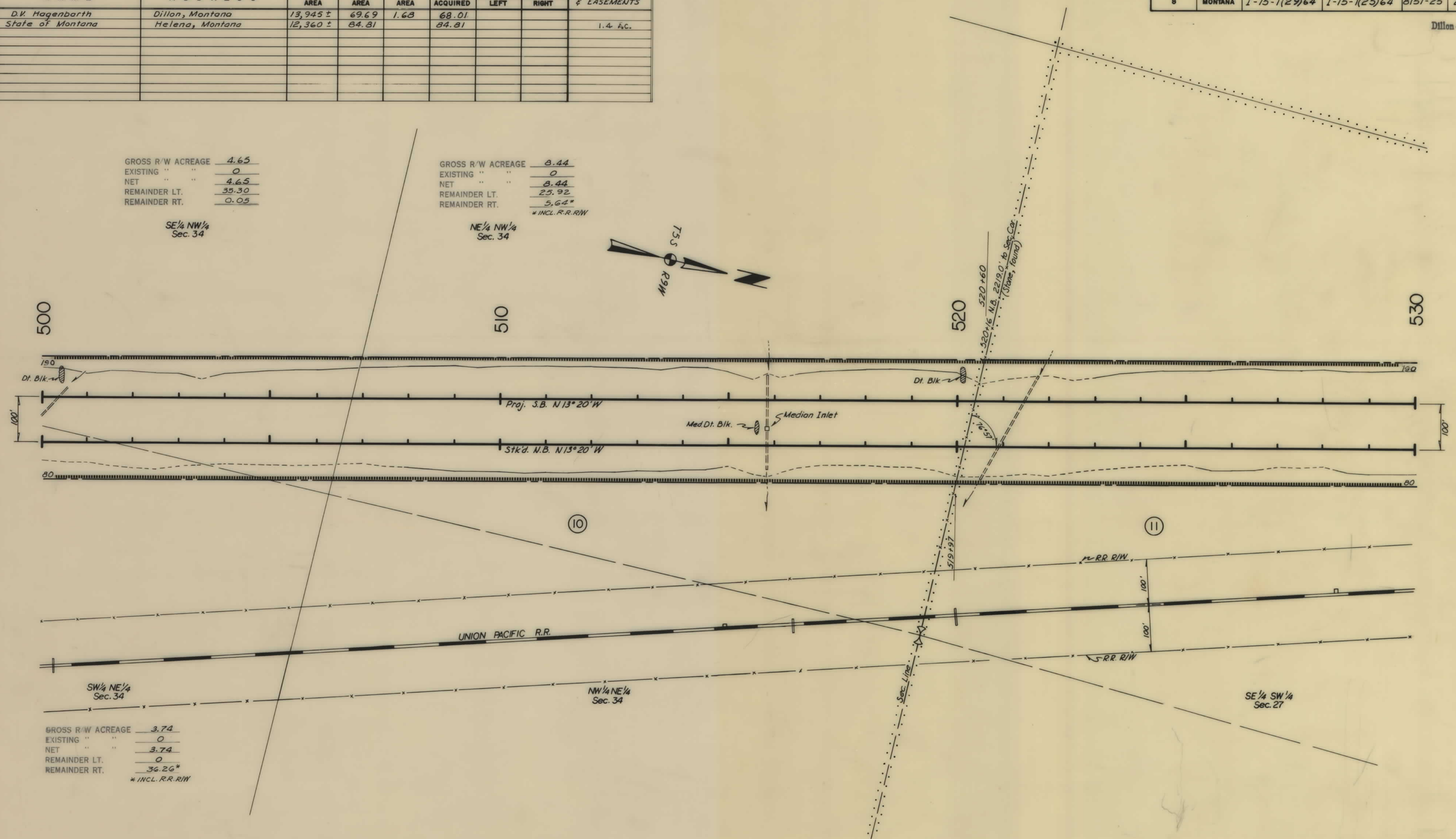

CONSTRUCTION LIMITS
TOP OF CUT
TOE OF FILL

MAP TRANS. TO R/W
MAP REVISED

B.P.R. APPROVAL 12-12-67, 7-25-69

STATE OF MONTANA
STATE HIGHWAY COMMISSION
LAND REQUIRED FOR RIGHT OF WAY
BEAVERHEAD COUNTY
SCALE 1" = 100' MAP COMPLETED

I 15-1(25)64 SHT 20 OF 23

FED. ROAD DIST. NO.	STATE OF MONTANA	FED. AID PROJECT NUMBERS CONST. NO.	R/W NO.	STATE NO.	SHEET NO.	TOTAL SHEETS
8		I-15-1(29)64	I-15-1(25)64	8151-25	21	23

Dillon - Apex

OWNERSHIPS

PARCEL	NAME	ADDRESS	TOTAL AREA	GROSS R/W AREA	P. T. W. AREA	AREA TO BE ACQUIRED	REMAINDER LEFT	REMAINDER RIGHT	AREA OF PERMITS & EASEMENTS
11	D.V. Hagenbarth	Dillon, Montana	13,945 ±	69.69	1.68	68.01			
12	State of Montana	Helena, Montana		0.01	—	0.01			.10
13	Union Pacific Railroad	Omaha, Nebraska	Control of access Only						

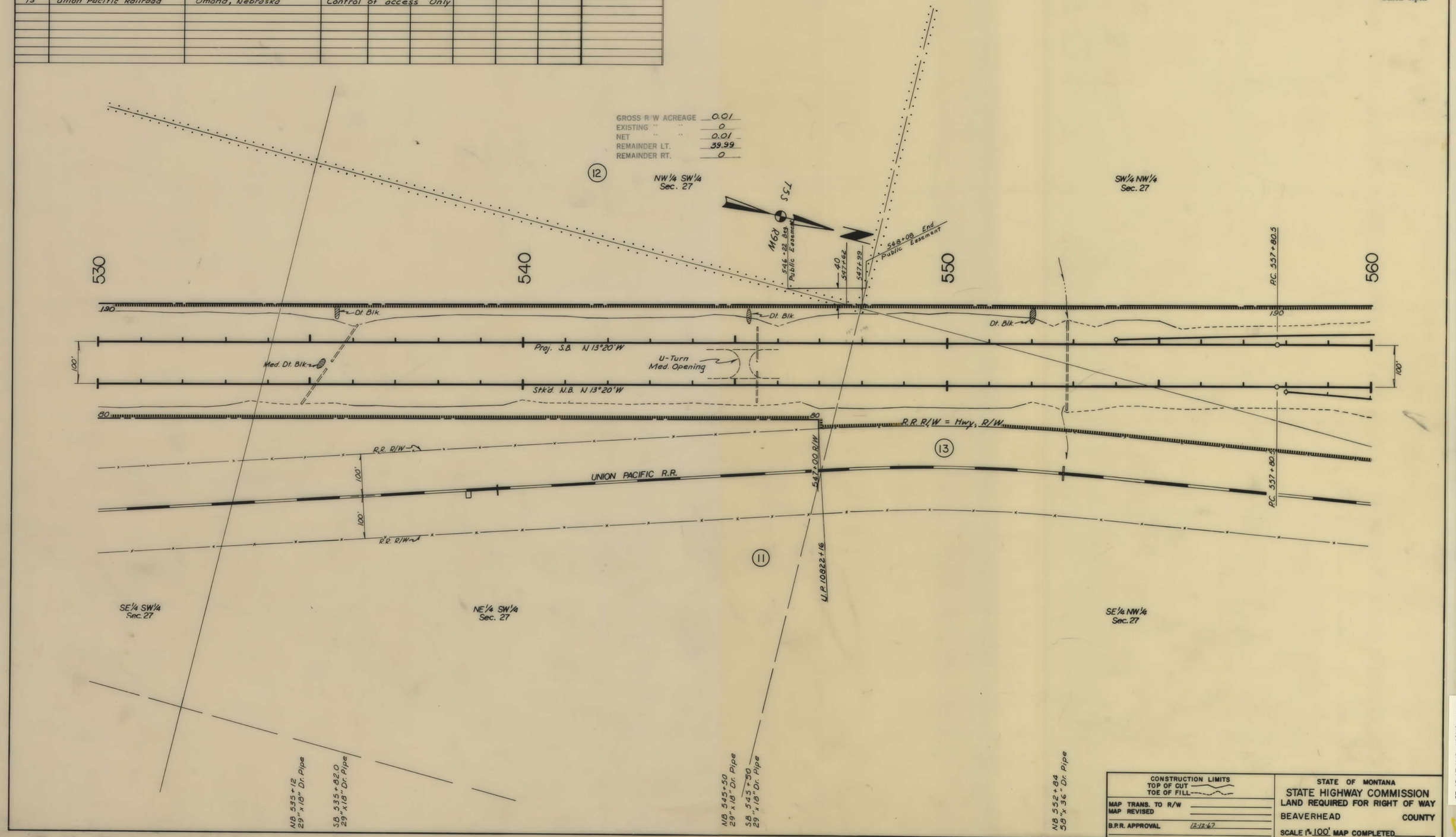

CONSTRUCTION LIMITS
TOP OF CUT
TOE OF FILL

MAP TRANS. TO R/W
MAP REVISED
B.P.R. APPROVAL 12-12-67

STATE OF MONTANA
STATE HIGHWAY COMMISSION
LAND REQUIRED FOR RIGHT OF WAY
BEAVERHEAD COUNTY
SCALE 1" = 100' MAP COMPLETED

I 15-1(25)64 SHT 21 OF 23

FED. ROAD DIST. NO.	STATE OF MONTANA	FED. AID PROJECT NUMBERS CONST. NO.	FED. AID PROJECT NUMBERS R/W NO.	STATE NO.	SHEET NO.	TOTAL SHEETS
8		I-15-1(29)64	I-15-1(25)64	8151-25	22	23

Dillon - Apex

OWNERSHIPS

PARCEL	NAME	ADDRESS	TOTAL AREA	GROSS R/W AREA	P. T. W. AREA	AREA TO BE ACQUIRED	REMAINDER LEFT	REMAINDER RIGHT
11	D.V. Hagenborth	Dillon, Montana	13,945 ±	69.69	1.68	68.01		
13	Union Pacific Railway	Omaha, Nebraska	Control of Access Only					

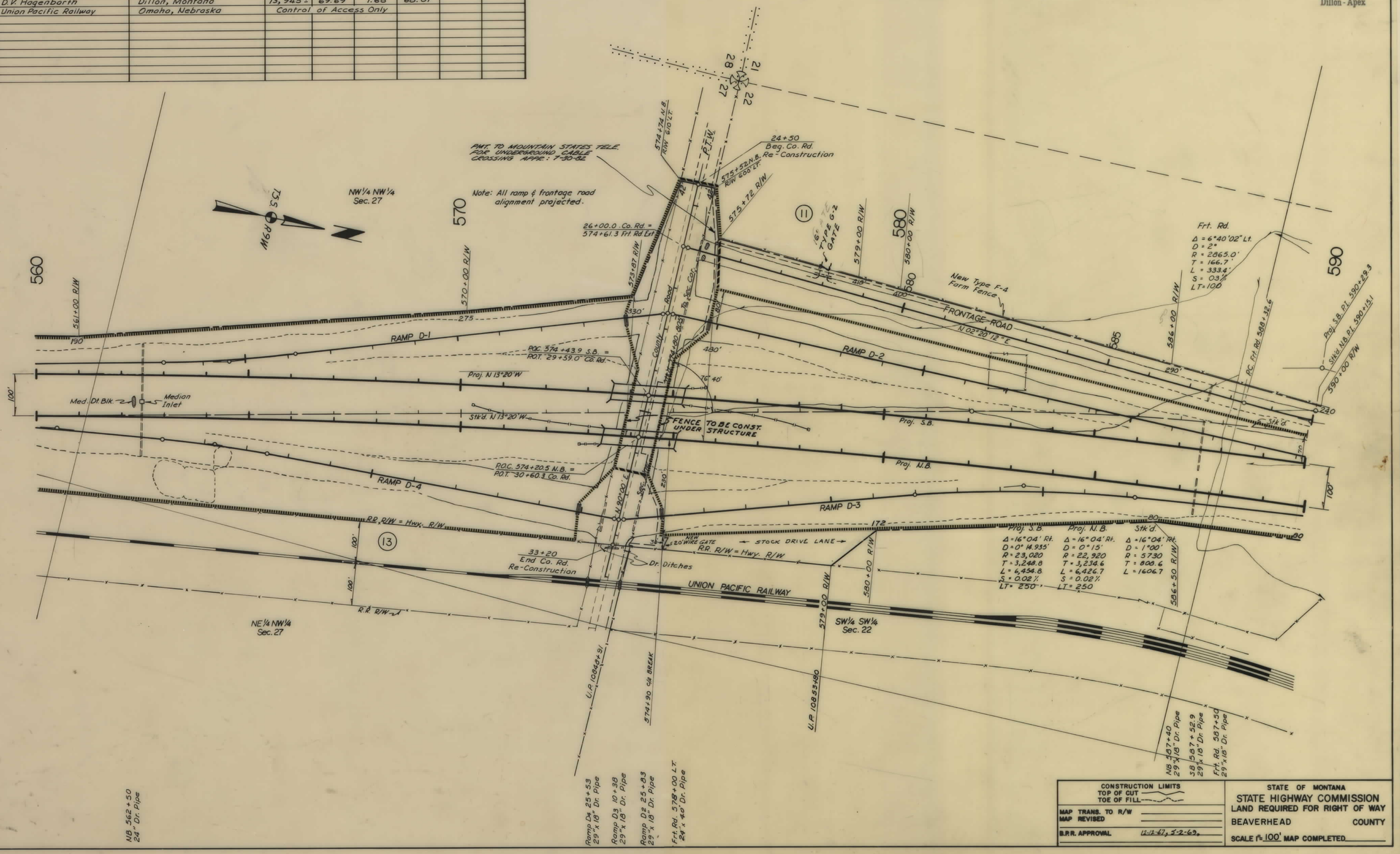

I 15-1(25)64 SHT 22 OF 23

FED. ROAD DIST. NO.	STATE OF	FED. AID PROJECT NUMBERS		STATE	SHEET	TOTAL
		CONST. NO.	R/W NO.	NO.	NO.	SHEETS
8	MONTANA	I-15-1(29)64	I-15-1(25)64	8151-25	23	23

Dillon - Apex

OWNERSHIPS

PARCEL	NAME	ADDRESS	TOTAL AREA	GROSS R/W AREA	P. T. W. AREA	AREA TO BE ACQUIRED	REMAINDER LEFT	REMAINDER RIGHT
11	D.V. Hagenbarth	Dillon, Montana	13,945±	69.69	1.68	68.01		

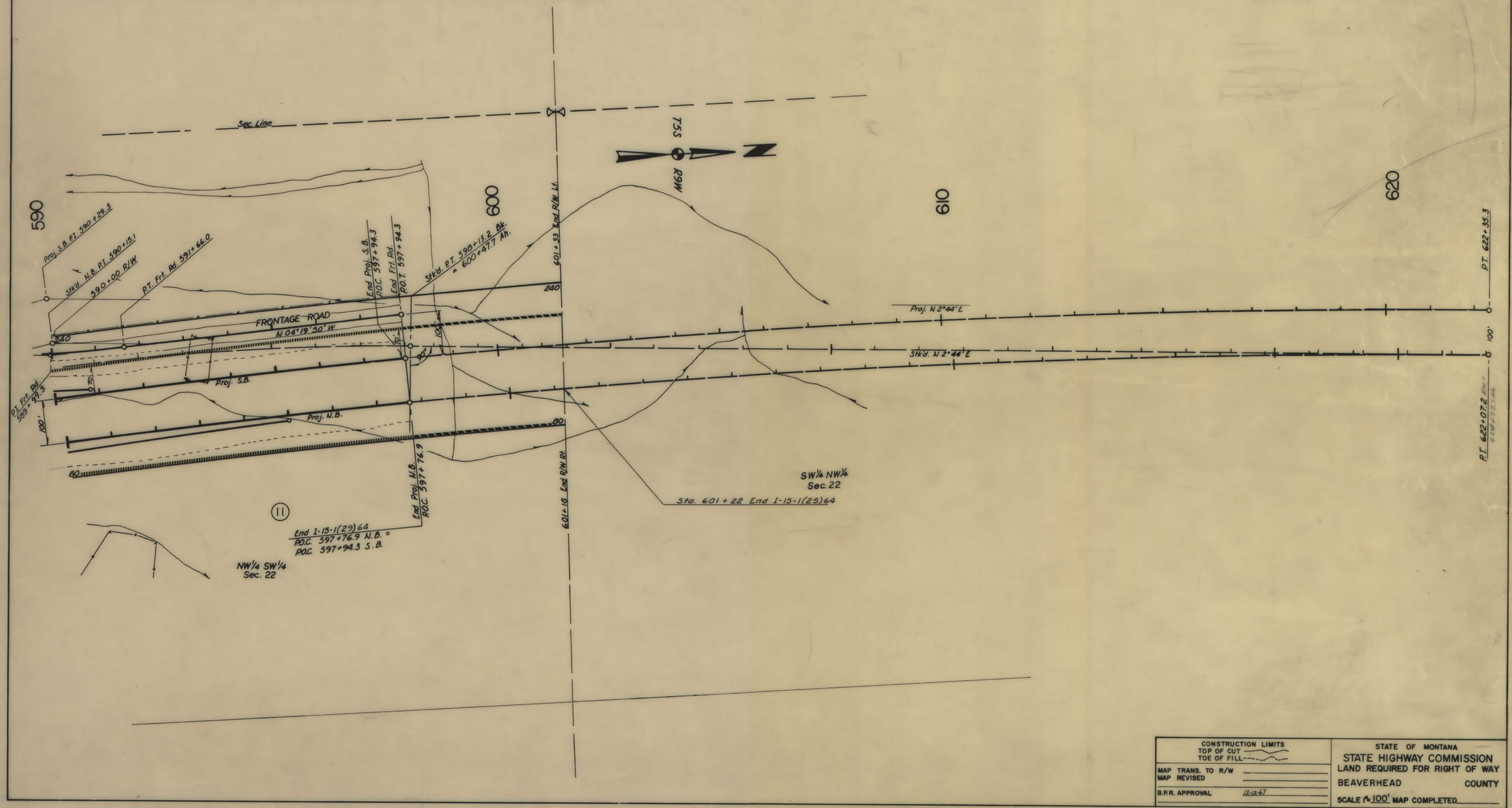

CONSTRUCTION LIMITS
TOP OF CUT
TOE OF FILL

MAP TRANS. TO R/W
MAP REVISED

B.P.R. APPROVAL 12-12-67

STATE OF MONTANA
STATE HIGHWAY COMMISSION
LAND REQUIRED FOR RIGHT OF WAY
BEAVERHEAD COUNTY
SCALE 1" = 100' MAP COMPLETED

I 15-1(25)64 SHT 23 OF 23