PLANS
NOT
TO
SCALE

FED. ROAD DIST. NO.	STATE OF MONTANA	FED. AID PROJECT NUMBERS CONST. NO.	R/W NO.	STATE NO.	SHEET NO.	TOTAL SHEETS
8			I-15-6(11) 29'	8156-11	1	18

STATE OF MONTANA

STATE HIGHWAY COMMISSION

RIGHT OF WAY PLAN OF

FEDERAL AID PROJECT NO. I-15-6(11)291 R/W I-15-6( ) CONST.

POWER NORTH & SOUTH

LENGTH 7.763 MILES

POWER- NORTH & SOUTH

INDEX

PARCEL NO.	OWNERSHIPS	SHEET NO.
1	HAROLD O. & EDNA F. GUNDERSON	2
2	VERA E. HALCRO	2-3
3-10	WILLIAM A. - KATHERINE F. BERNDT	3-4-8-9
4	WILLIAM - BERNICE STINCHFIELD	4
5	IGNATIUS J. BAYNOR	4-5&18
6	MONTANA POWER CO.	5
7/19	GIOVANNI MENGHINI	5-6-7,17 & 18
8	IDA C. PRATER	6-7-8
9	CAROLINE SHAVER NORTON	8
11-13	ROBERT J. - RUTH J. BRUMWELL	9-10-11-12
12	EDNA HARRER JACKSON	10-11
14	TORALF S. - MARIE TOKERUD	12-13
15	FLORENCE I. FLICK et. al.	13-14-15-16
16	NORMAN SWENSON	4
17	U.S.A. (WARRANTY EASEMENT)	4
18	U.S. FISH & WILDLIFE	3
20	ALPHONSO MENGHINI	17 & 18

CONVENTIONAL SIGNS

- RIGHT OF WAY LINE
- CENTERLINE (℄) OR PROJECTED LINE
- STK'D. CENTERLINE
- PARCEL NUMBER
- OWNERSHIP BOUNDARY
- R/W USE EXISTING R/W LT. OR RT.
- PRESENT TRAVELED WAY (P.T.W.)
- R/W LINE FENCED
- RAILROAD R/W
- CONSTRUCTION LIMITS — CUT — FILL
- FENCE LINE
- CONTROL OF ACCESS WITH FENCE
- CONTROL OF ACCESS WITHOUT FENCE
- GATE IN FENCE
- CATTLE GUARD=24'
- STATE & NATIONAL BORDER LINES
- CITY OR TOWN LIMITS LINE
- COUNTY LINE
- RESERVATION LINE
- TOWNSHIP & SECTION LINE
- 1/2 SECTION LINE
- 1/4 SECTION LINE
- SECTION CORNER — FOUND / UNFOUND
- 1/4 SECTION COR.
- 1/16 SECTION COR.
- CENTER OF SECTION
- TELEPHONE OR TELEGRAPH POLES IN PLACE
- POWER POLES IN PLACE
- TEL. OR TEL. OR POWER POLES TO BE MOVED
- NEW PIPES
- OLD PIPES IN PLACE
- OUTLET DITCH
- INLET DITCH
- DITCHES
- CHANNEL CHANGES — CH. CH.
- BRIDGE
- RAILROADS

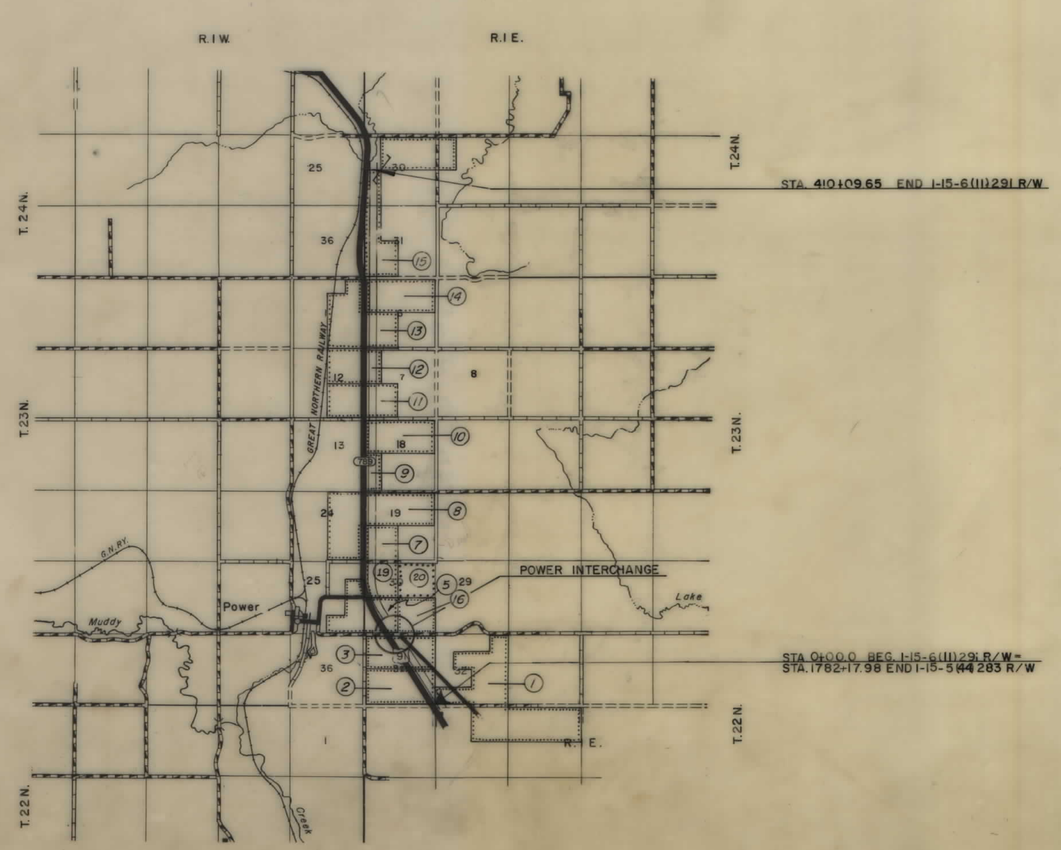

STATE HIGHWAY COMMISSION OF MONTANA

APPROVED: Oct. 16 1969

Lewis M. Chittim
STATE HIGHWAY ENGINEER

STATE OF MONTANA REGISTERED No. 1745 LEWIS M. CHITTIM CIVIL ENGINEER AND LAND SURVEYOR

U.S. DEPARTMENT OF TRANSPORTATION
FEDERAL HIGHWAY ADMINISTRATION
BUREAU OF PUBLIC ROADS

APPROVED:

DIVISION ENGINEER — DATE

12-4-69
APP. 0216-4-F

I 15-6(11)291 SHT 1 OF 18

FED. ROAD DIST. NO.	STATE OF MONTANA	FED. AID PROJECT NUMBERS CONST. NO.	R/W NO.	STATE NO.	SHEET NO.	TOTAL SHEETS
8			I-15-6(11)291	8156-11	2	18

OWNERSHIPS

PARCEL	NAME	ADDRESS	TOTAL AREA	GROSS R/W AREA	P. T. W. AREA	AREA TO BE ACQUIRED	REMAINDER LEFT	REMAINDER RIGHT	CONST. PERMIT AREA
1	HAROLD O. & E. F. GUNDERSON	HAVRE, MONT.	877.2	1.1		1.1		876.1	
2	VERA E. HALCRO	SPOKANE, WASHINGTON	314.1	26.4	10.1	16.3	246.6	41.1	

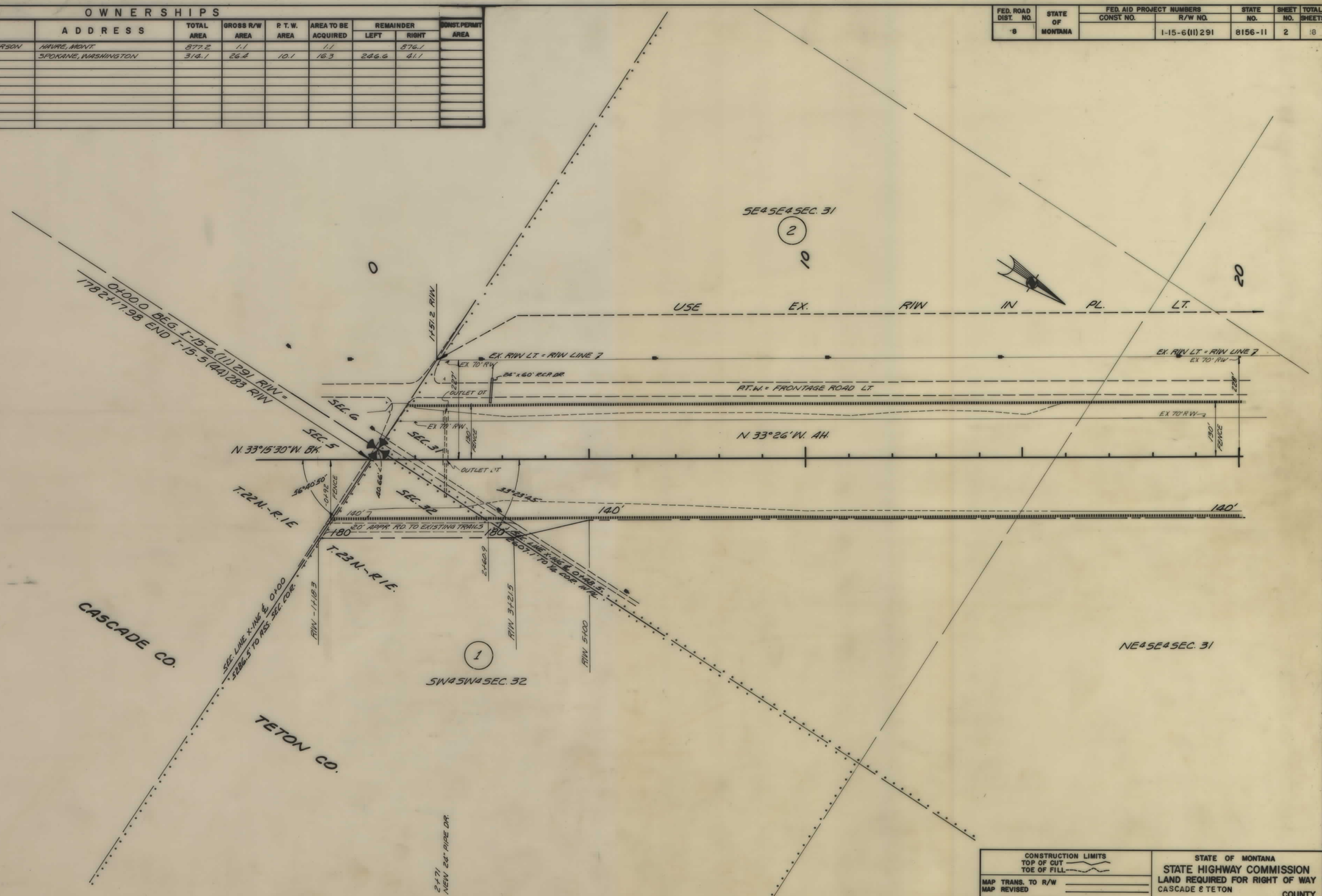

I-15-6(11)291 SHT 2 OF 18

5

FED. ROAD DIST. NO.	STATE OF MONTANA	FED. AID PROJECT NUMBERS CONST. NO.	R/W NO.	STATE NO.	SHEET NO.	TOTAL SHEETS
8			I-15-6(11)291	8156-11	3	18

OWNERSHIPS

PARCEL	NAME	ADDRESS	TOTAL AREA	GROSS R/W AREA	P. T. W. AREA	AREA TO BE ACQUIRED	REMAINDER LEFT	REMAINDER RIGHT	CONST. PERMIT AREA
2	VERA E. HALCRO	SPOKANE, WASHINGTON	314.1	26.4	10.1	16.3	246.6	41.1	
3	WM. & KATHERINE F. BERNDT	POWER, MONT.	313.0	40.5	11.8	28.7	133.0	139.5	
18	U.S. FISH & WILDLIFE (FOR NEGOTIATIONS ONLY)								

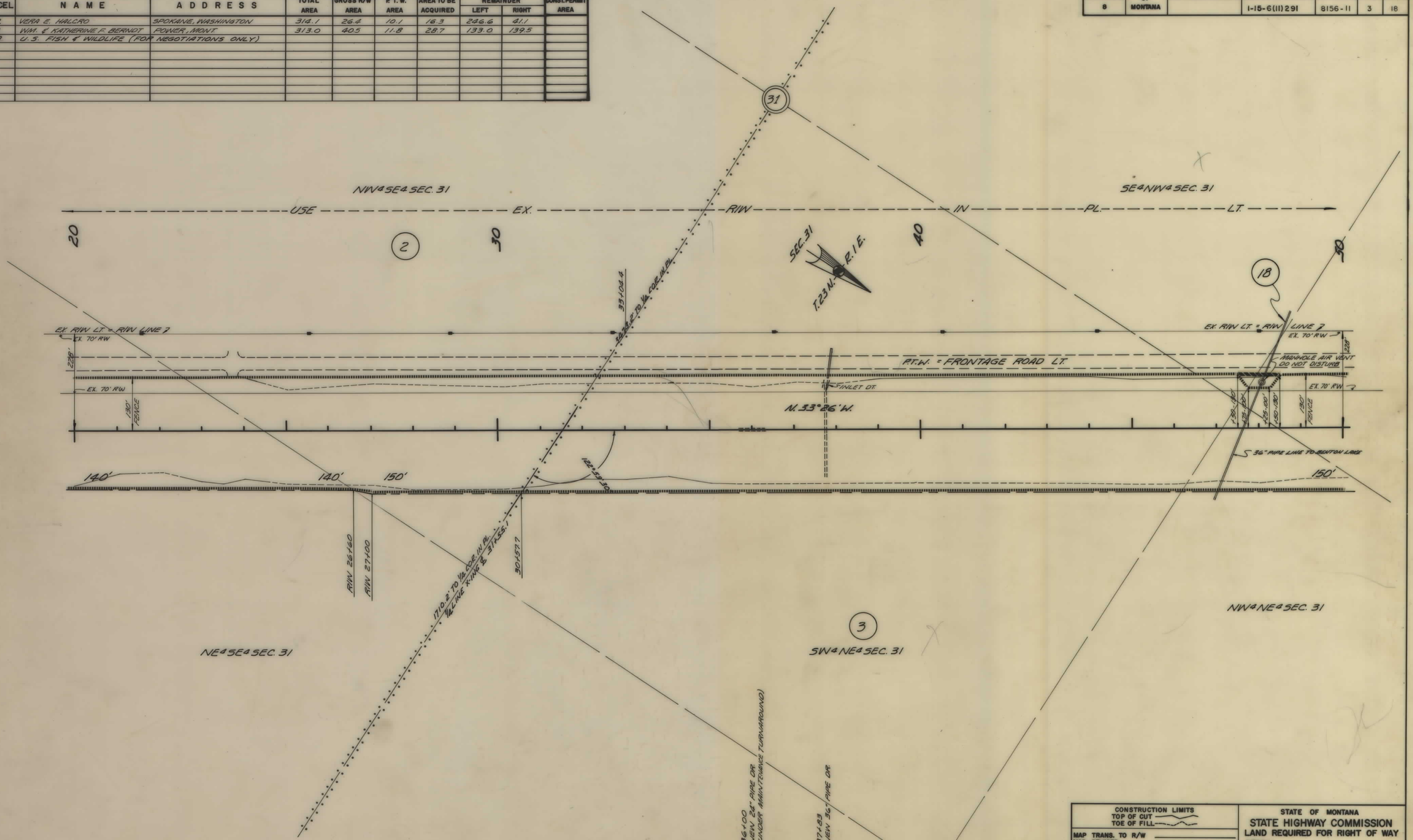

CONSTRUCTION LIMITS	STATE OF MONTANA
TOP OF CUT ———	STATE HIGHWAY COMMISSION
TOE OF FILL ———	LAND REQUIRED FOR RIGHT OF WAY
MAP TRANS. TO R/W	TETON COUNTY
MAP REVISED	
B.P.R. APPROVAL 12-4-69	SCALE 1" = 100' MAP COMPLETED

App Only 4-8-68

I-15-6(11)291 SHT 3 OF 18

FED. ROAD DIST. NO.	STATE OF MONTANA	FED. AID PROJECT NUMBERS CONST. NO.	R/W NO.	STATE NO.	SHEET NO.	TOTAL SHEETS
8			I-15-6(11)291	8156-11	4	18

OWNERSHIPS

PARCEL	NAME	ADDRESS	TOTAL AREA	GROSS R/W AREA	P. T. W. AREA	AREA TO BE ACQUIRED	REMAINDER LEFT	REMAINDER RIGHT	CONST. PERMIT AREA
3	WILLIAM A. & KATHERINE F. BERNDT	POWER, MONT.	313.0	40.5	11.8	28.7	133.0	139.5	
4	WILLIAM & BERNICE STINCHFIELD	DUTTON, MONT.	36540 S.F.	36540 S.F.		36540 S.F.			
5	IGNATIUS J. BAYNOR	GREAT FALLS, MONT.	311.7	49.1	15.1	34.0	191.0	71.6	4.4
16	NORMAN SWENSON	" " "	160.0	6.7	1.1	5.6		153.3	
17	U.S.A. (WARRANTY EASEMENT - FOR NEGOTIATIONS ONLY)								

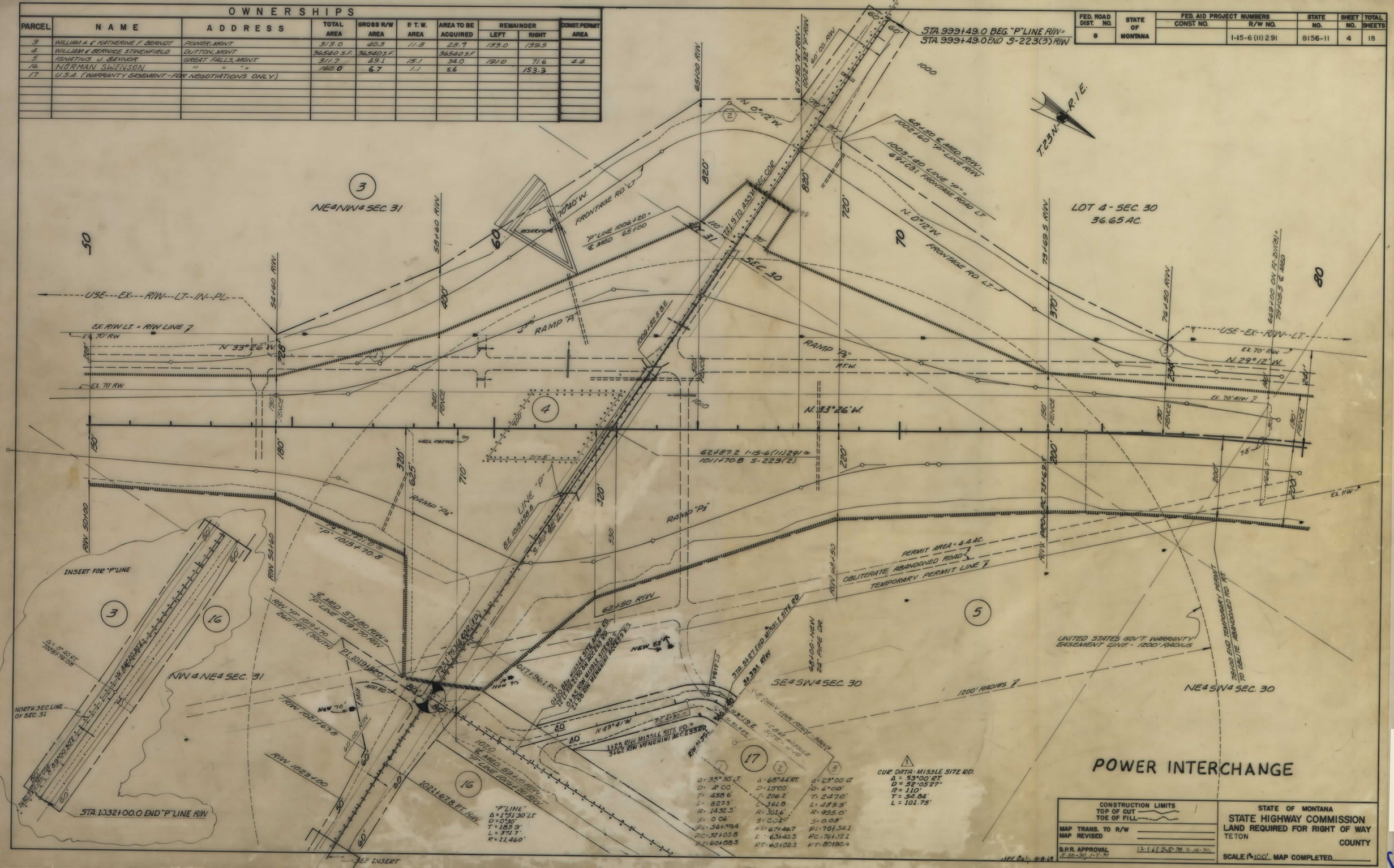

I-15-6(11)291 SHT 4 OF 18

FED. ROAD DIST. NO.	STATE OF MONTANA	FED. AID PROJECT NUMBERS CONST. NO.	R/W NO.	STATE NO.	SHEET NO.	TOTAL SHEETS
8			I-15-6(11)291	8156-11	5	18

OWNERSHIPS

PARCEL	NAME	ADDRESS	TOTAL AREA	GROSS R/W AREA	P. T. W. AREA	AREA TO BE ACQUIRED	REMAINDER LEFT	REMAINDER RIGHT	CONST. PERMIT AREA
5	IGNATIUS J. BAYNOR	GREAT FALLS, MONT.	311.7	49.1	15.1	34.0	191.0	71.6	4.4
6	MONTANA POWER CO.	BUTTE, MONT.	2500 S.F.	2500 S.F.		2500 S.F.			
7	GIOVANNI MENGHINI - c/o ALFRED	MENGHINI, POWER, MONT.	303.1	48.2	11.8	36.4		254.9	

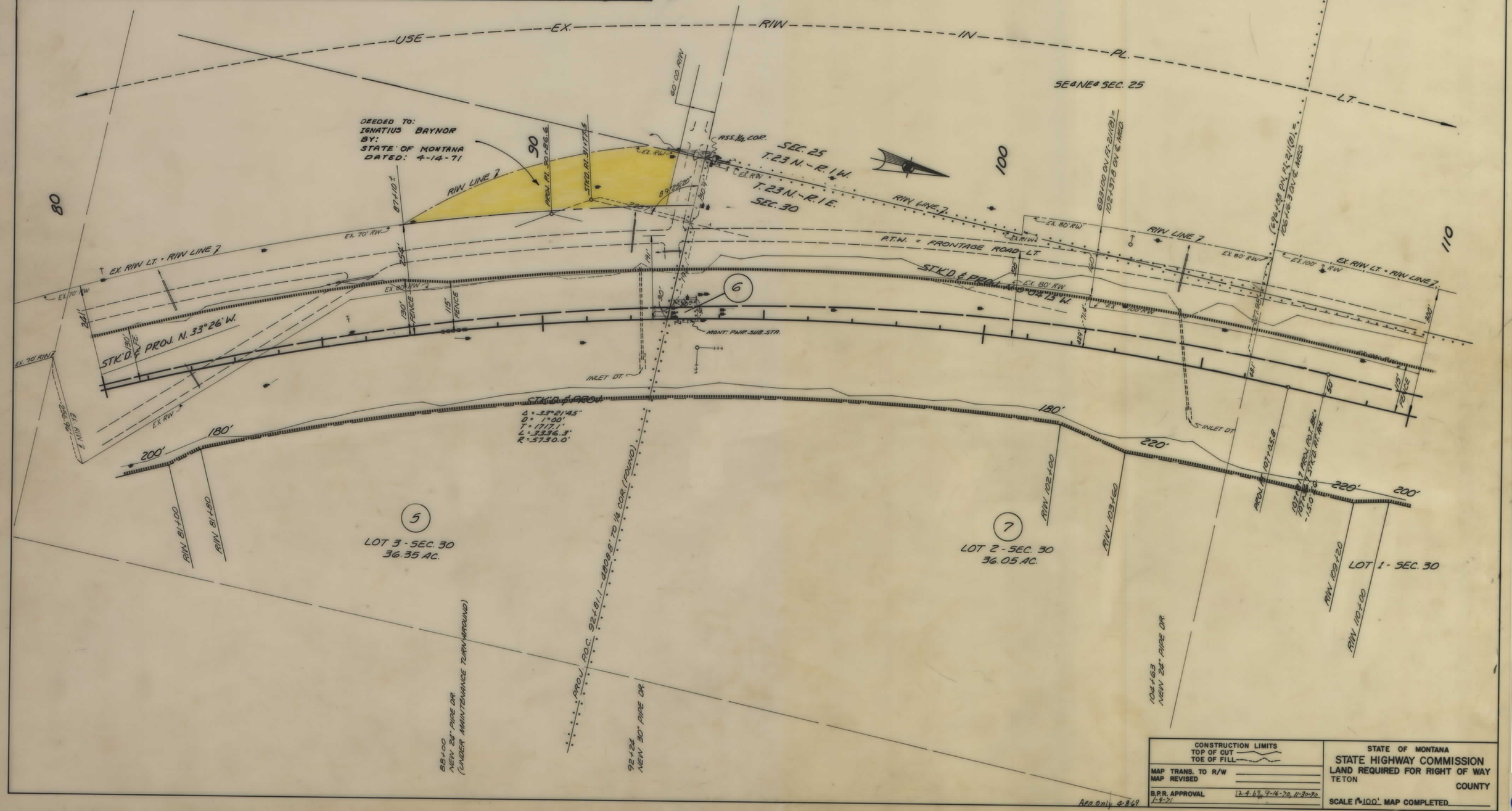

CONSTRUCTION LIMITS	STATE OF MONTANA
TOP OF CUT / TOE OF FILL	STATE HIGHWAY COMMISSION
MAP TRANS. TO R/W	LAND REQUIRED FOR RIGHT OF WAY
MAP REVISED	TETON COUNTY
B.P.R. APPROVAL 12-4-69, 9-16-70, 11-30-70, 1-8-71	SCALE 1" = 100' MAP COMPLETED

I 15-6(11)291 SHT 5 OF 18

FED. ROAD DIST. NO.	STATE OF MONTANA	FED. AID PROJECT NUMBERS CONST. NO.	R/W NO.	STATE NO.	SHEET NO.	TOTAL SHEETS
8			I-15-6(11)291	8156-11	6	18

OWNERSHIPS

PARCEL	NAME	ADDRESS	TOTAL AREA	GROSS R/W AREA	P.T.W. AREA	AREA TO BE ACQUIRED	REMAINDER LEFT	REMAINDER RIGHT	CONST. PERMIT AREA
7	GIOVANNI MENGHINI - c/o ALFRED MENGHINI - POWER, MONT.			48.2	11.8	36.4			
8	IDA C. PRATER	MESA, ARIZONA	631.8	33.6	15.4	18.2	309.0	289.2	

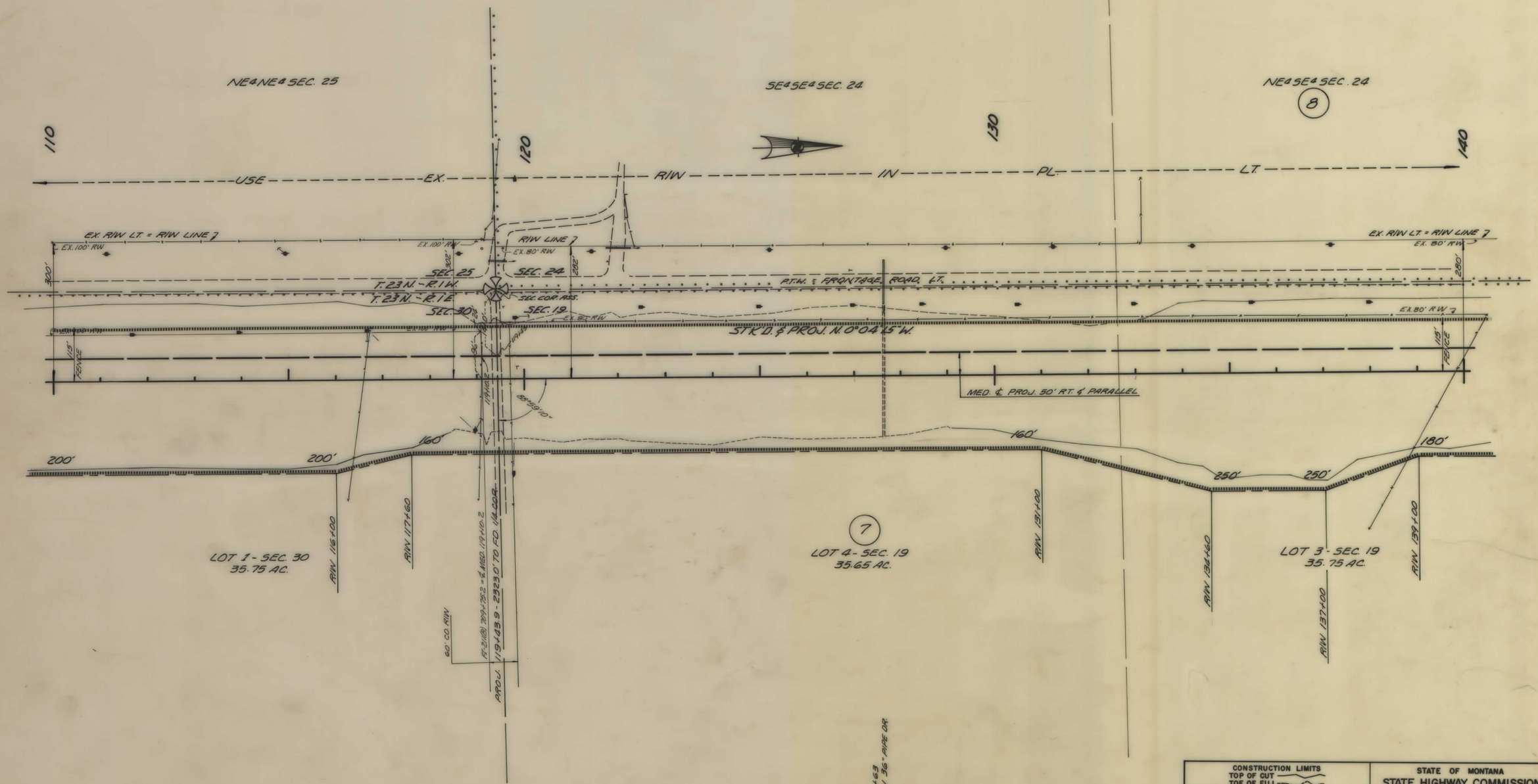

CONSTRUCTION LIMITS	
TOP OF CUT	
TOE OF FILL	
MAP TRANS. TO R/W	
MAP REVISED	
B.P.R. APPROVAL	12-4-68 1-5-71

STATE OF MONTANA
STATE HIGHWAY COMMISSION
LAND REQUIRED FOR RIGHT OF WAY
TETON COUNTY
SCALE 1" = 100' MAP COMPLETED

App only 4-8-68

I 15-6(11)291 SHT 6 OF 18

FED. ROAD DIST. NO.	STATE OF MONTANA	FED. AID PROJECT NUMBERS CONST. NO.	R/W NO.	STATE NO.	SHEET NO.	TOTAL SHEETS
8			I-15-6(11)291	8156-11	7	18

OWNERSHIPS

PARCEL	NAME	ADDRESS	TOTAL AREA	GROSS R/W AREA	P. T. W. AREA	AREA TO BE ACQUIRED	REMAINDER LEFT	REMAINDER RIGHT	INST. PERMIT AREA
7	GIOVANNI MENGHINI % ALFRED MENGHINI - POWER, MONT.			48.2	11.8	36.4			
8	IDA C. PRATER	MESA, ARIZONA	631.8	33.6	15.4	18.2	309.0	289.2	

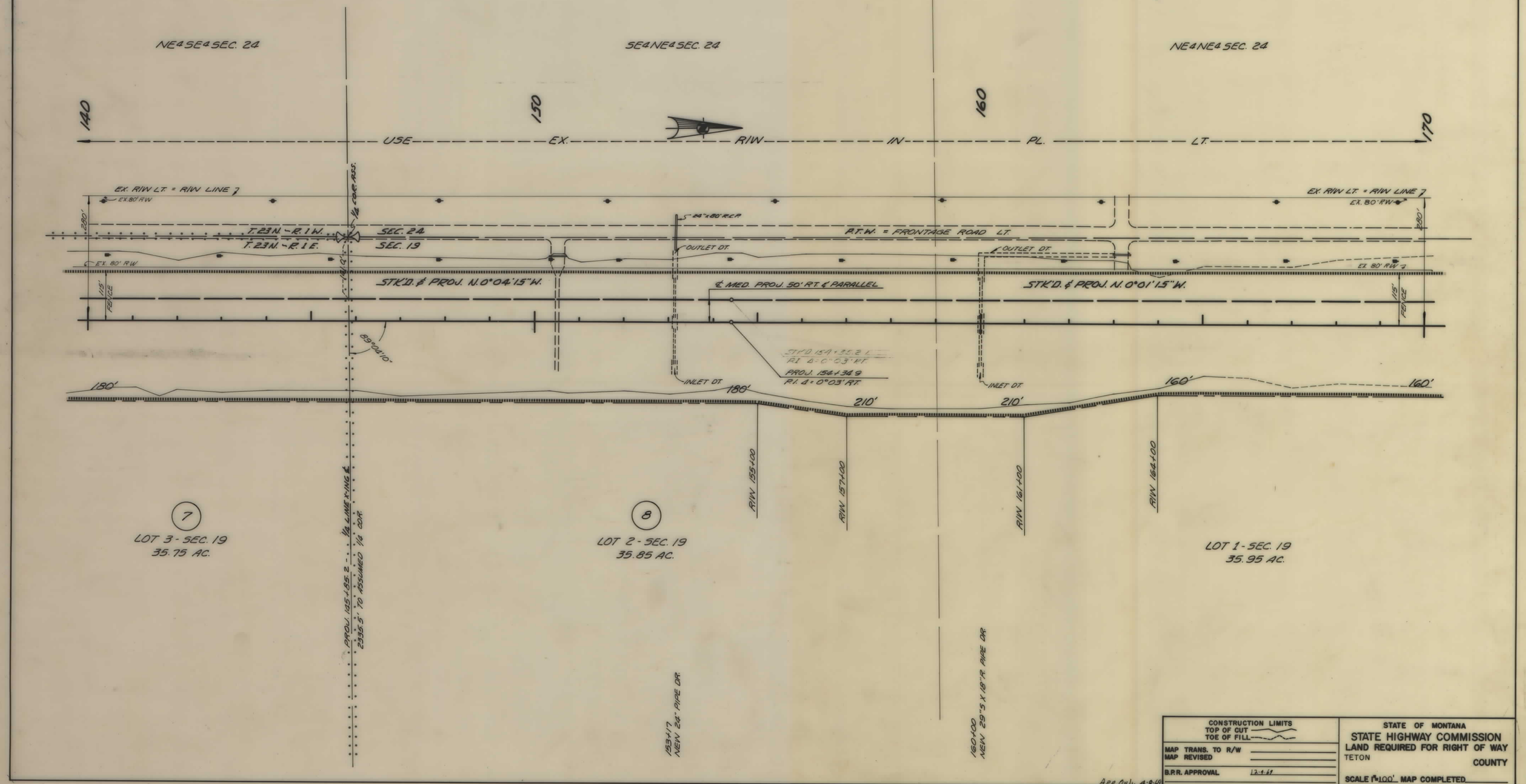

CONSTRUCTION LIMITS
TOP OF CUT
TOE OF FILL

MAP TRANS. TO R/W
MAP REVISED
B.P.R. APPROVAL 12-1-67

App. Only. 4-8-68

STATE OF MONTANA
STATE HIGHWAY COMMISSION
LAND REQUIRED FOR RIGHT OF WAY
TETON COUNTY
SCALE 1" = 100' MAP COMPLETED

I 15-6(11)291 SHT 7 OF 18

FED. ROAD DIST. NO.	STATE OF MONTANA	FED. AID PROJECT NUMBERS CONST. NO.	R/W NO.	STATE NO.	SHEET NO.	TOTAL SHEETS
8			I-15-6(11)291	8156-11	8	18

OWNERSHIPS

PARCEL	NAME	ADDRESS	TOTAL AREA	GROSS R/W AREA	P. T. W. AREA	AREA TO BE ACQUIRED	REMAINDER LEFT	REMAINDER RIGHT	CONST. PERMIT AREA
8	IDA C. PRATER	MESA, ARIZONA	631.8	33.6	15.4	18.2	309.0	289.2	
9	CAROLINE SHAVER NORTON	GLENVIEW, ILLINOIS	72.1	26.4	4.4	22.0		45.7	
10	WILLIAM & KATHERINE BERNDT	POWER, MONT.	312.3	26.4	4.7	21.7		285.9	

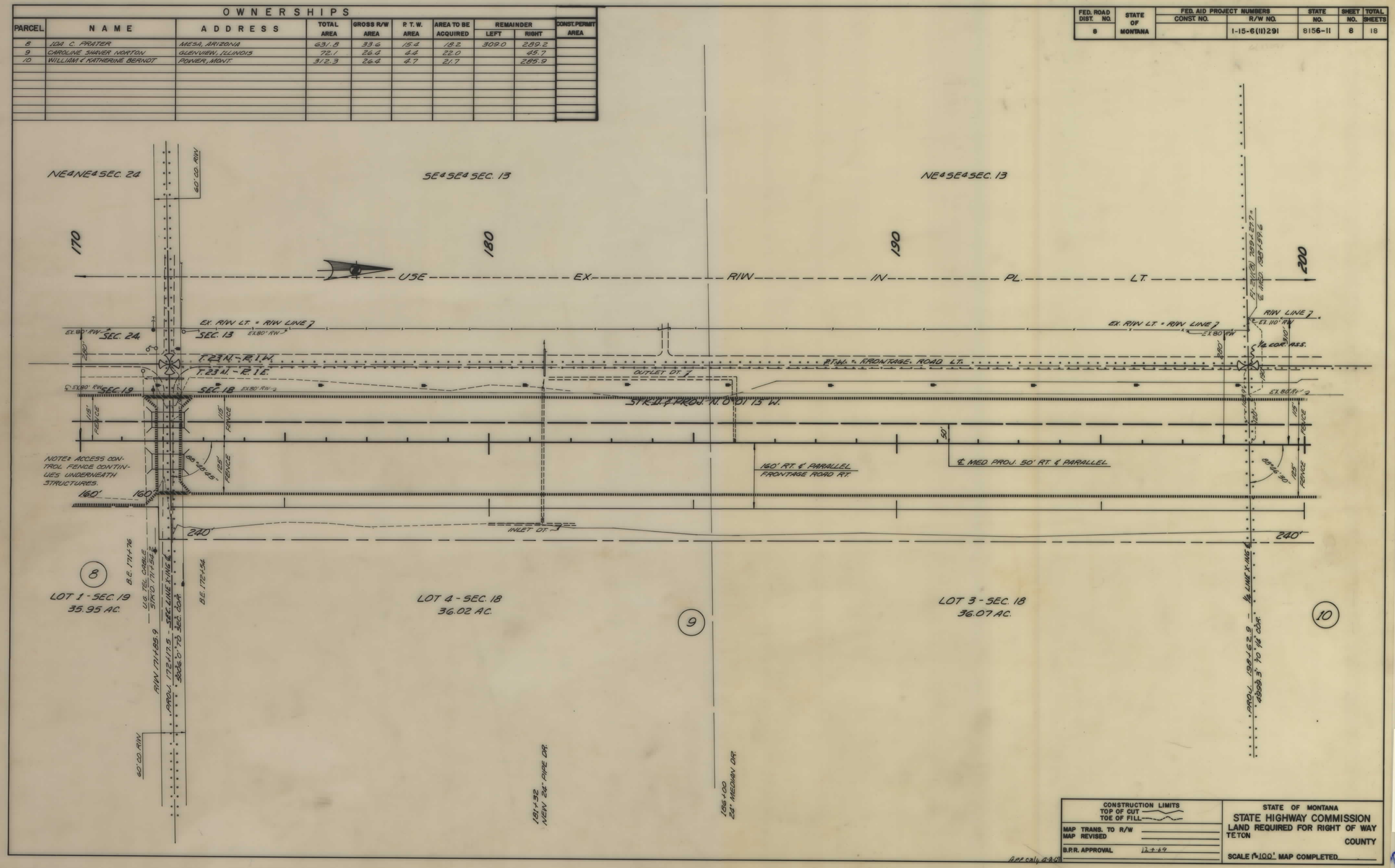

I 15-6(11)291 SHT 8 OF 18

FED. ROAD DIST. NO.	STATE OF MONTANA	FED. AID PROJECT NUMBERS CONST. NO.	R/W NO.	STATE NO.	SHEET NO.	TOTAL SHEETS
8			I-15-6(11)291	8156-11	9	18

OWNERSHIPS

PARCEL	NAME	ADDRESS	TOTAL AREA	GROSS R/W AREA	P. T. W. AREA	AREA TO BE ACQUIRED	REMAINDER LEFT	REMAINDER RIGHT	CONST. PERMIT AREA
10	WILLIAM & KATHERINE BERNDT	POWER, MONT.	312.3	26.4	4.7	21.7		285.9	
11	ROBERT J. & R. J. BRUMWELL	DUTTON, MONT.	312.4	31.4	10.3	21.1	154.5	126.5	

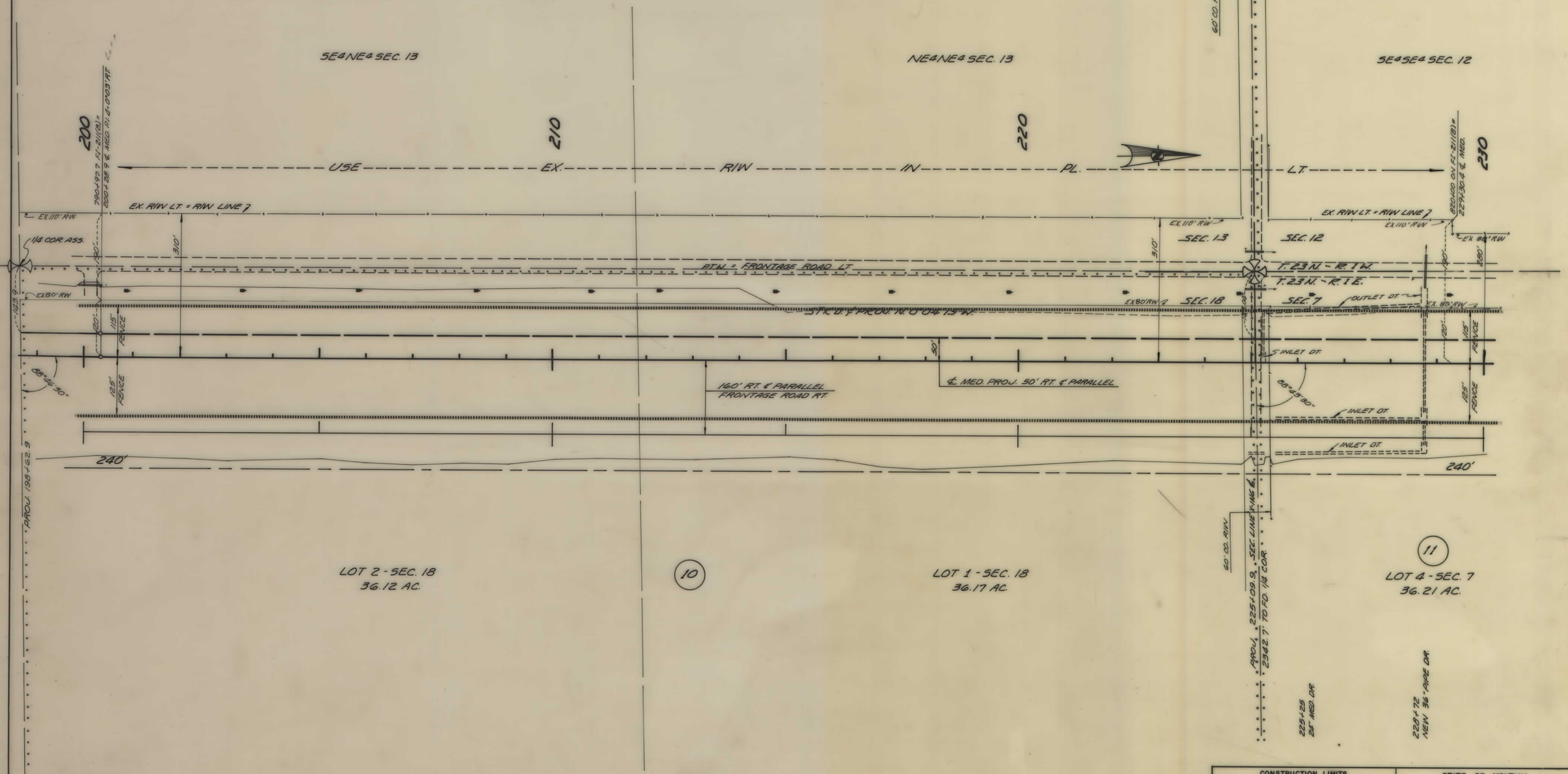

CONSTRUCTION LIMITS
TOP OF CUT
TOE OF FILL

MAP TRANS. TO R/W
MAP REVISED

B.P.R. APPROVAL 12-4-69

Approved 4-9-69

STATE OF MONTANA
STATE HIGHWAY COMMISSION
LAND REQUIRED FOR RIGHT OF WAY
TETON COUNTY

SCALE 1" = 100' MAP COMPLETED

I 15-6(11)291 SHT 9 OF 18

FED. ROAD DIST. NO.	STATE OF MONTANA	FED. AID PROJECT NUMBERS CONST. NO.	R/W NO.	STATE NO.	SHEET NO.	TOTAL SHEETS
8			I-15-6(11)291	8156-11	10	18

OWNERSHIPS

PARCEL	NAME	ADDRESS	TOTAL AREA	GROSS R/W AREA	P. T. W. AREA	AREA TO BE ACQUIRED	REMAINDER LEFT	REMAINDER RIGHT	CONST. PERMIT AREA
11	ROBERT J. & R. J. BRUMWELL	DUTTON, MONT.	312.4	31.4	10.3	21.1	154.5	126.5	
12	E. H. JACKSON % JAMES L. HUMPHREY - GREAT FALLS, MONT. (CONT.								
	PUR. VINCENT E. & GERALDINE PERTZER		*332.6	31.2	10.5	20.7	*154.3	47.1	

* INCL. R.R. R/W

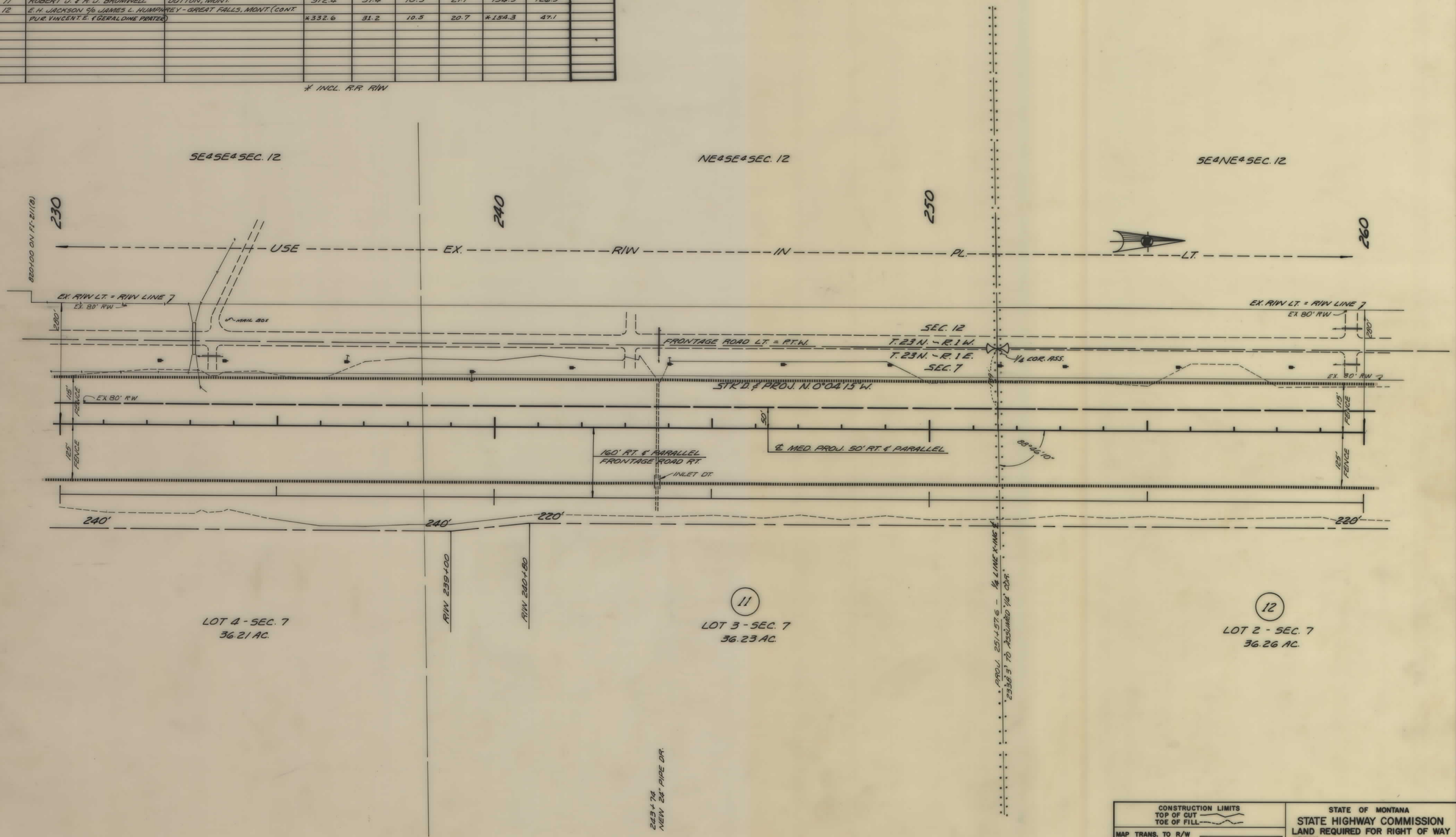

CONSTRUCTION LIMITS
TOP OF CUT
TOE OF FILL

MAP TRANS. TO R/W
MAP REVISED
B.P.R. APPROVAL 12-9-68, 6-4-70

App only 4-26-6

STATE OF MONTANA
STATE HIGHWAY COMMISSION
LAND REQUIRED FOR RIGHT OF WAY
TETON COUNTY
SCALE 1" = 100' MAP COMPLETED

I 15-6(11)291 SHT 10 OF 18

5

FED. ROAD DIST. NO.	STATE OF MONTANA	FED. AID PROJECT NUMBERS CONST. NO.	R/W NO.	STATE NO.	SHEET NO.	TOTAL SHEETS
8			I-15-6(11)291	8156-11	11	18

OWNERSHIPS

PARCEL	NAME	ADDRESS	TOTAL AREA	GROSS R/W AREA	P. T. W. AREA	AREA TO BE ACQUIRED	REMAINDER LEFT	REMAINDER RIGHT	CONST. PERMIT AREA
12	E. H. JACKSON C/O JAMES L. HUMPHREY	GREAT FALLS, MONT. (CONT.	* 232.6	31.2	10.5	20.7	* 154.3	47.1	
	PUR. VINCENT E. & GERALDINE PRATER								
13	ROBERT J. & R. J. BROWNWELL	DUTTON, MONT.	* 433.5	36.6	16.5	20.1	* 268.2	128.7	

* INCL. R.R. R/W

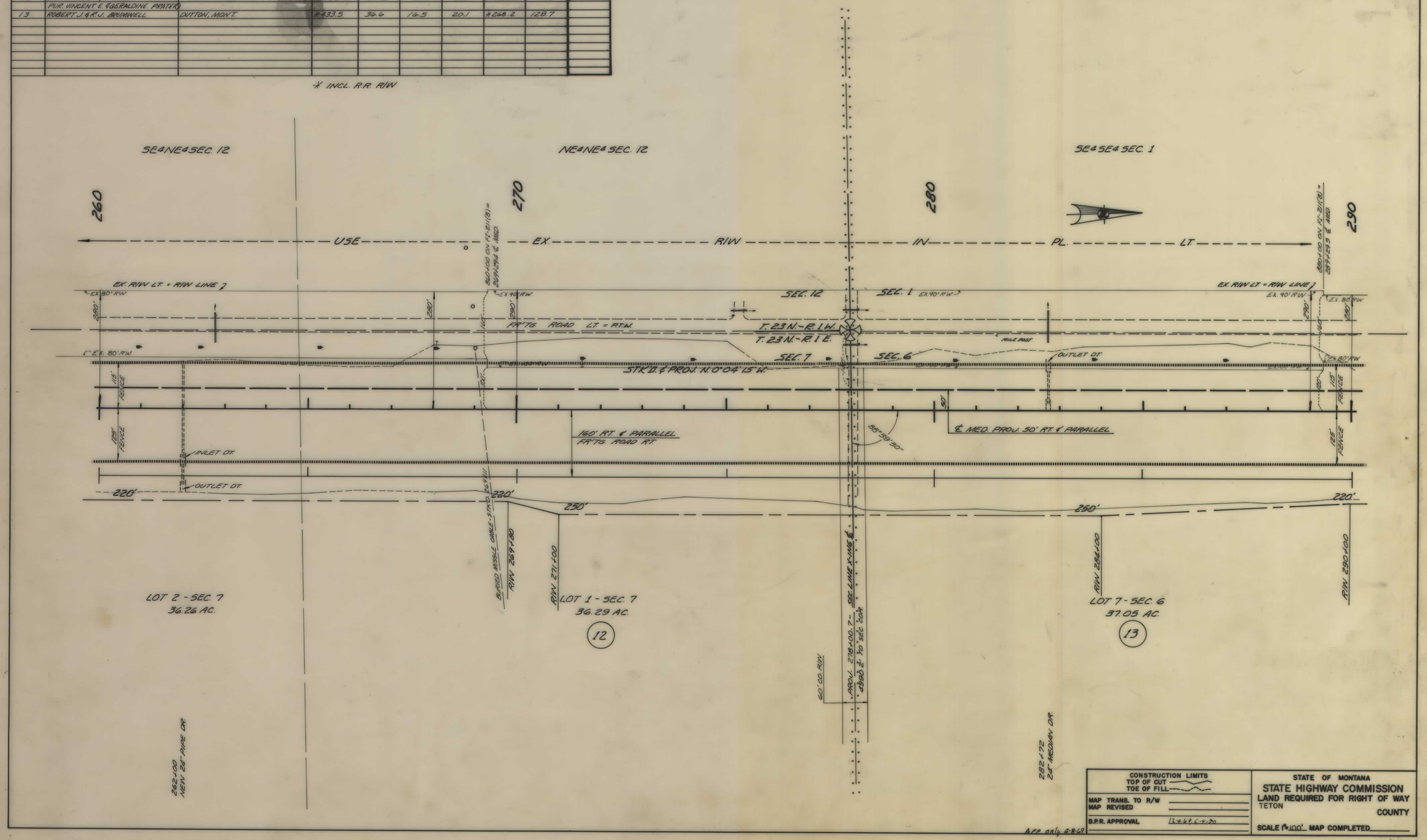

CONSTRUCTION LIMITS
TOP OF CUT
TOE OF FILL

MAP TRANS. TO R/W
MAP REVISED

B.R.R. APPROVAL 12-4-69 C-S-20

App only 4-8-69

STATE OF MONTANA
STATE HIGHWAY COMMISSION
LAND REQUIRED FOR RIGHT OF WAY
TETON COUNTY

SCALE 1" = 100' MAP COMPLETED

I 15-6(11)291 SHT 11 OF 18

FED. ROAD DIST. NO.	STATE OF MONTANA	FED. AID PROJECT NUMBERS CONST. NO.	R/W NO.	STATE NO.	SHEET NO.	TOTAL SHEETS
8			I-15-6(11)291	8156-11	12	18

OWNERSHIPS

PARCEL	NAME	ADDRESS	TOTAL AREA	GROSS R/W AREA	P. T. W. AREA	AREA TO BE ACQUIRED	REMAINDER LEFT	REMAINDER RIGHT	CONST. PERMIT AREA
13	ROBERT J. & R. J. BRUMWELL	DUTTON, MONT.	*433.5	36.6	16.5	20.1	*268.2	128.7	
14	T. S. & MARIE TOKERUD c/o ROY TOKERUD	SALEM, OREGON	315.6	27.4	3.7	23.7		288.2	

* INCL. R.R. R/W

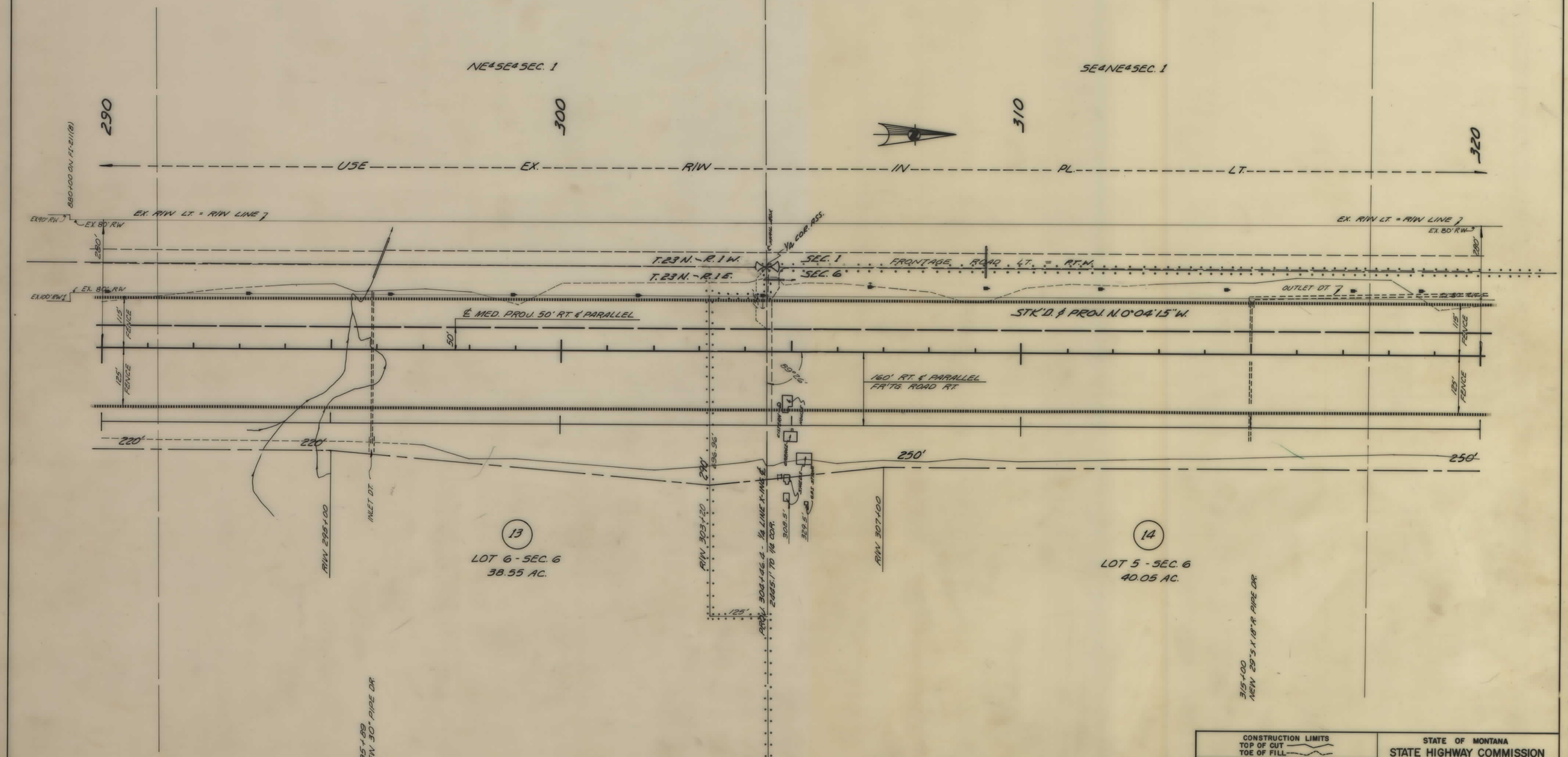

CONSTRUCTION LIMITS
TOP OF CUT
TOE OF FILL

MAP TRANS. TO R/W
MAP REVISED
B.P.R. APPROVAL 12-9-69

STATE OF MONTANA
STATE HIGHWAY COMMISSION
LAND REQUIRED FOR RIGHT OF WAY
TETON COUNTY

SCALE 1"=100' MAP COMPLETED

App only 4-8-69

I 15-6(11)291 SHT 12 OF 18

FED. ROAD DIST. NO.	STATE OF MONTANA	FED. AID PROJECT NUMBERS CONST. NO.	R/W NO.	STATE NO.	SHEET NO.	TOTAL SHEETS
8			I-15-6(11)291	8156-11	13	18

OWNERSHIPS

PARCEL	NAME	ADDRESS	TOTAL AREA	GROSS R/W AREA	P. T. W. AREA	AREA TO BE ACQUIRED	REMAINDER LEFT	REMAINDER RIGHT	CONST. PERMIT AREA
14	T. S. TOKERUD % ROY TOKERUD	SALEM, OREGON	315.6	27.4	3.7	23.7		288.2	
15	FLORENCE I. FLICK ET.AL % FLICK	FARM CO. - DUTTON, MONT.	*658.5	80.1	19.7	60.4	*4.9	573.5	

* INCL. R.R. R/W

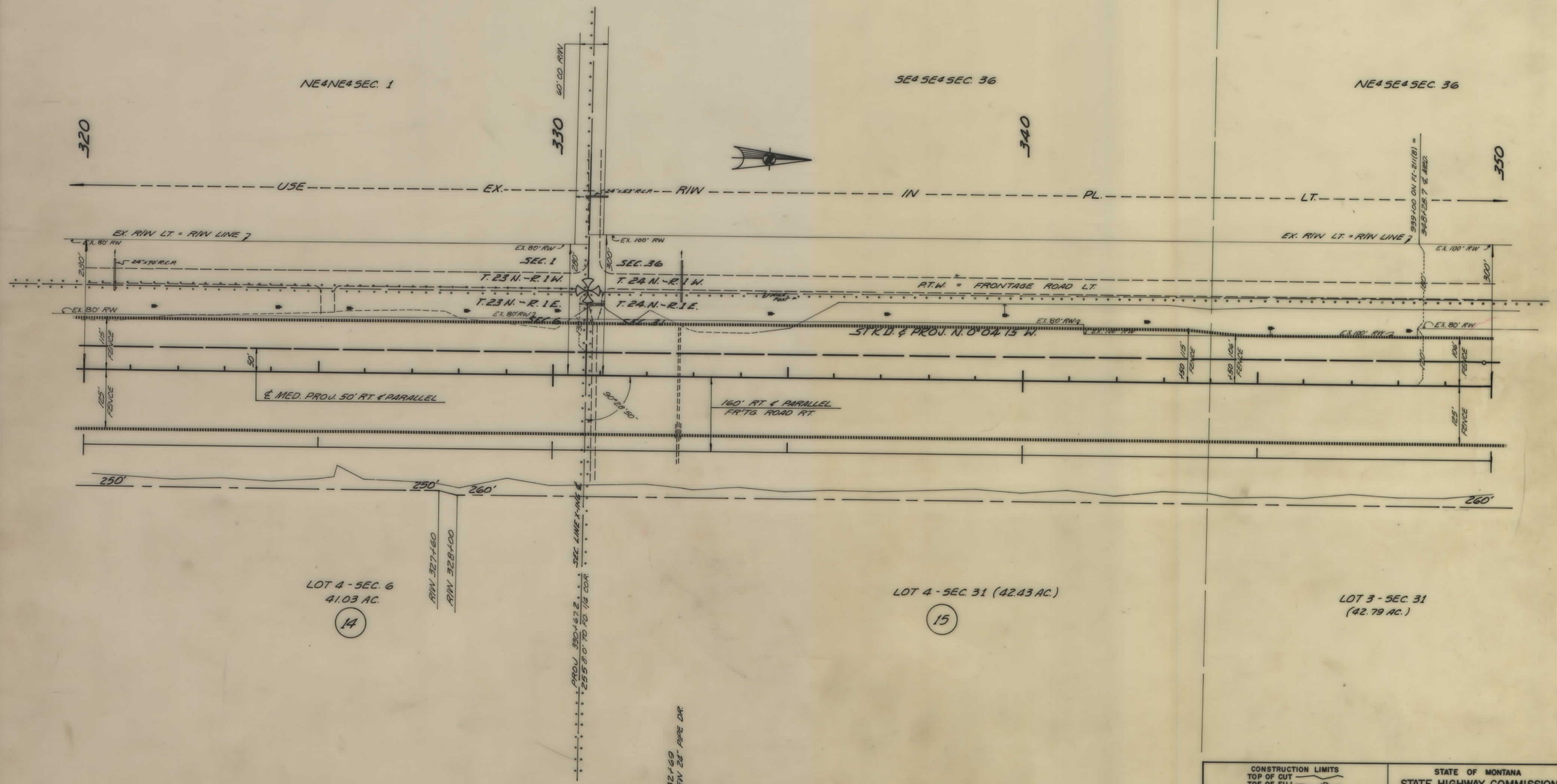

CONSTRUCTION LIMITS
TOP OF CUT
TOE OF FILL

MAP TRANS. TO R/W
MAP REVISED
B.P.R. APPROVAL 12-4-69

Ave Only 4-24-69

STATE OF MONTANA
STATE HIGHWAY COMMISSION
LAND REQUIRED FOR RIGHT OF WAY
TETON COUNTY
SCALE 1" = 100' MAP COMPLETED

I-15-6(11)291 SHT 13 OF 18

FED. ROAD DIST. NO.	STATE OF MONTANA	FED. AID PROJECT NUMBERS CONST. NO.	R/W NO.	STATE NO.	SHEET NO.	TOTAL SHEETS
8			I-15-6(11)291	8156-11	14	18

OWNERSHIPS

PARCEL	NAME	ADDRESS	TOTAL AREA	GROSS R/W AREA	P. T. W. AREA	AREA TO BE ACQUIRED	REMAINDER LEFT	REMAINDER RIGHT	CONST. PERMIT AREA
15	FLORENCE I. FLICK ET AL C/O FLICK FARM CO.	DUTTON, MONT.	*658.5	80.1	19.7	60.4	*4.9	573.5	

* INCL. R.R. R/W

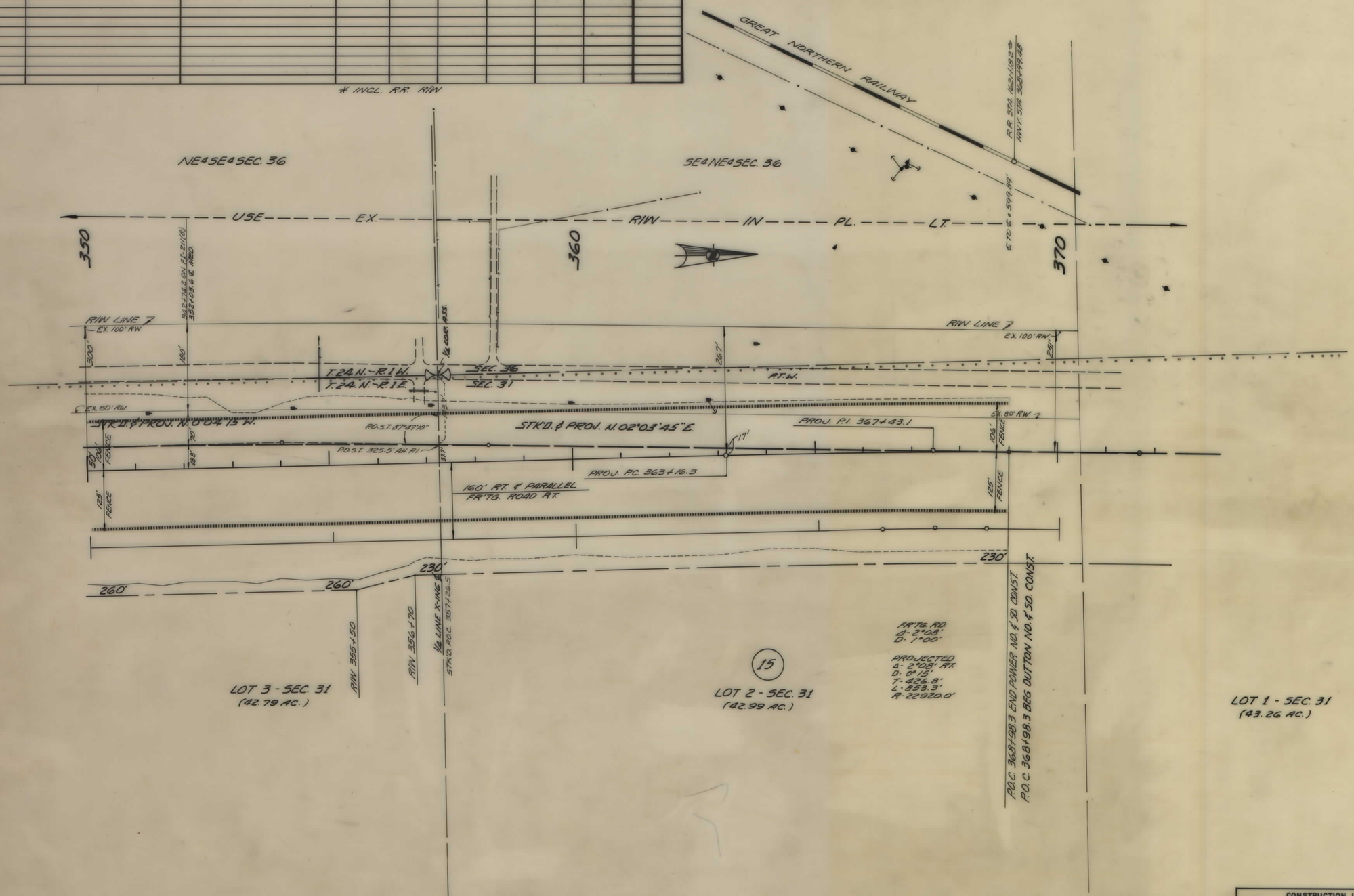

CONSTRUCTION LIMITS
TOP OF CUT
TOE OF FILL

MAP TRANS. TO R/W
MAP REVISED
B.P.R. APPROVAL 12-4-69

STATE OF MONTANA
STATE HIGHWAY COMMISSION
LAND REQUIRED FOR RIGHT OF WAY
TETON COUNTY
SCALE 1"=100' MAP COMPLETED

Ave Only 6-8-69

I 15-6(11)291 SHT 14 OF 18

FED. ROAD DIST. NO.	STATE OF MONTANA	FED. AID PROJECT NUMBERS CONST. NO.	R/W NO.	STATE NO.	SHEET NO.	TOTAL SHEETS
8			I-15-6(11)291	8156-11	15	18

OWNERSHIPS

PARCEL	NAME	ADDRESS	TOTAL ACREAGE	GROSSTAKE ACREAGE	P.T.W. ACREAGE	NET TAKE ACREAGE	REMAINDER LEFT	REMAINDER RIGHT
15	FLORENCE I. FLICK ET. AL. % FLICK FARM CO.,	DUTTON, MONT.	*658.5	80.1	19.7	60.4	*4.9	573.5

* INCL. R.R. RIW

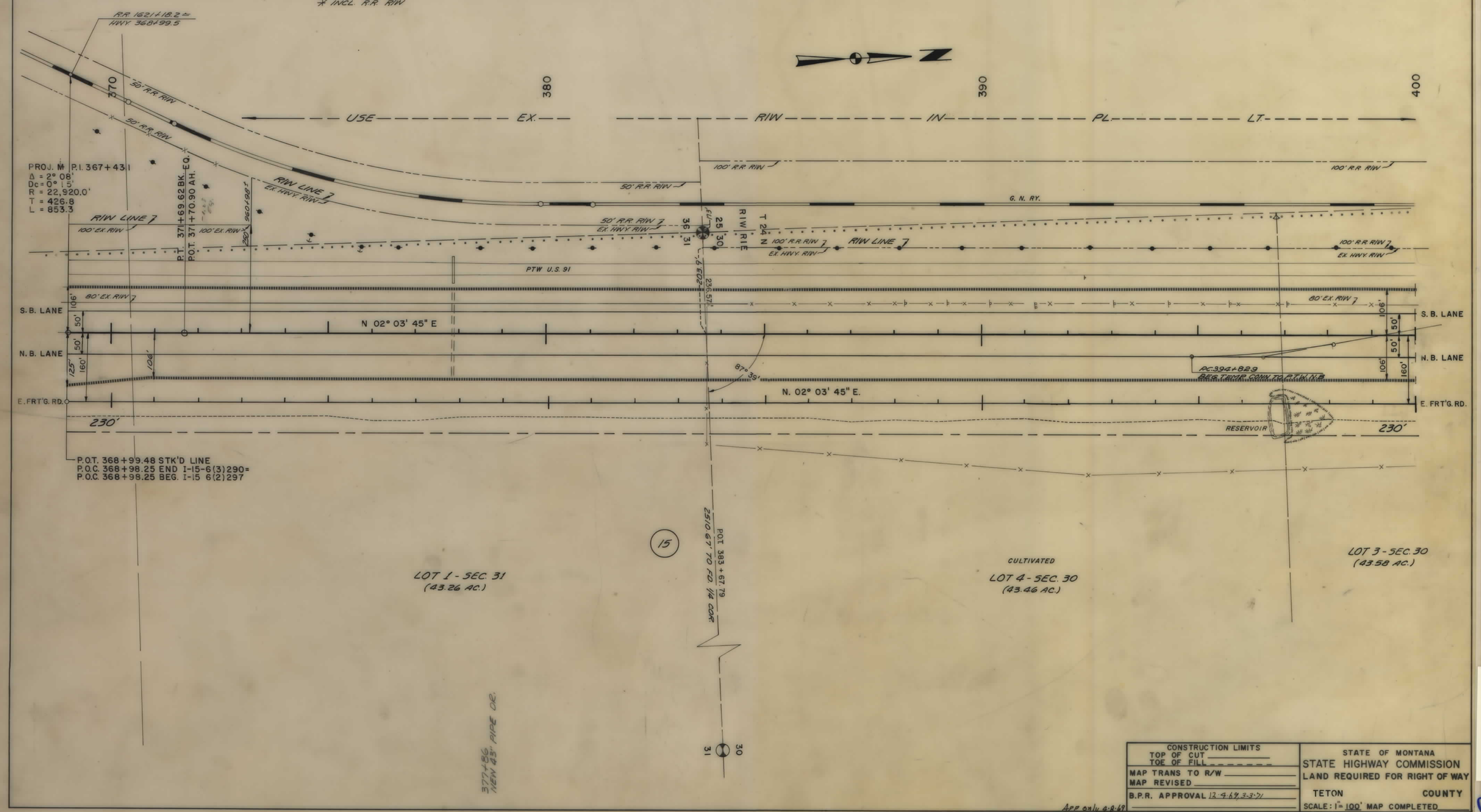

CONSTRUCTION LIMITS	STATE OF MONTANA
TOP OF CUT _____ TOE OF FILL _____	STATE HIGHWAY COMMISSION
MAP TRANS TO R/W _____	LAND REQUIRED FOR RIGHT OF WAY
MAP REVISED _____	TETON COUNTY
B.P.R. APPROVAL 12-4-69, 3-3-71	SCALE: 1" = 100' MAP COMPLETED _____

App only 6-8-69

I-15-6(11)291 SHT 15 OF 18

FED. ROAD DIST. NO.	STATE OF MONTANA	FED. AID PROJECT NUMBERS		STATE NO.	SHEET NO.	TOTAL SHEETS
		CONST. NO.	R/W NO.			
8			I-15-6(11)291	8156-11	15	18

OWNERSHIPS

PARCEL	NAME	ADDRESS	TOTAL ACREAGE	GROSS TAKE ACREAGE	P.T.W. ACREAGE	NET TAKE ACREAGE	REMAINDER LEFT	REMAINDER RIGHT
15	FLORENCE I. FLICK ET. AL. % FLICK FARM CO.	DUTTON, MONT.	*658.5	80.1	19.7	60.4	*4.9	573.5

* INCL. R.R. R/W

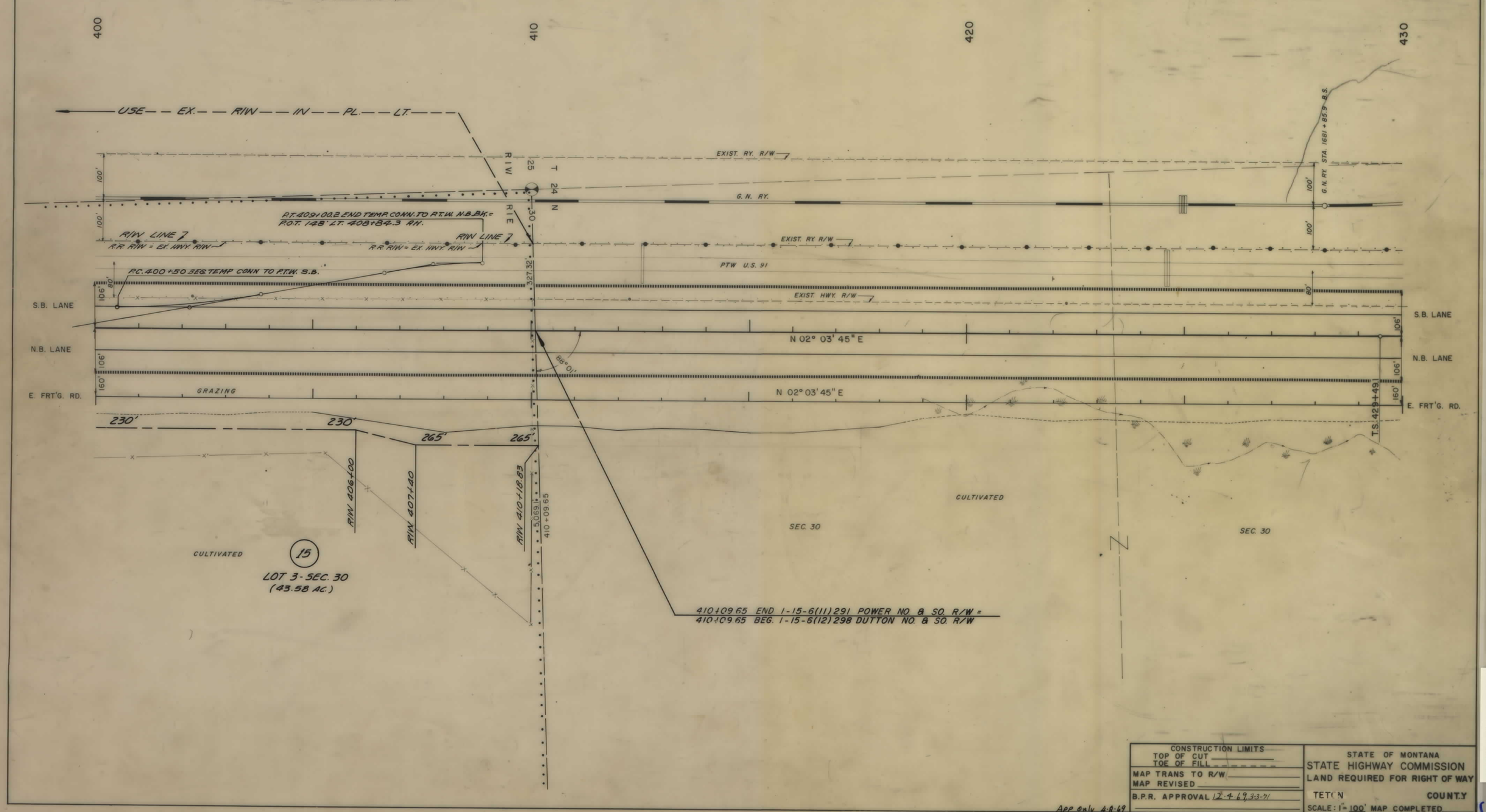

CONSTRUCTION LIMITS	STATE OF MONTANA
TOP OF CUT _____	STATE HIGHWAY COMMISSION
TOE OF FILL - - - - - -	LAND REQUIRED FOR RIGHT OF WAY
MAP TRANS TO R/W _____	
MAP REVISED _____	TETON COUNTY
B.P.R. APPROVAL 12-4-69, 3-3-71	SCALE: 1" = 100' MAP COMPLETED

App only 4-8-69

I 15-6(11)291 SHT 16 OF 18

FED. ROAD DIST. NO.	STATE OF MONTANA	FED. AID PROJECT NUMBERS CONST. NO.	R/W NO.	STATE NO.	SHEET NO.	TOTAL SHEETS
8			I-15-6(11)291	8156-11	17	

OWNERSHIPS

PARCEL	NAME	ADDRESS	TOTAL AREA	GROSS R/W AREA	P. T. W. AREA	AREA TO BE ACQUIRED	REMAINDER LEFT	REMAINDER RIGHT	CONST. PERMIT AREA
5	IGNATIUS J. BAYNOR	GREAT FALLS, MONT.	311.7 AC.	20.1 AC.	15.1 AC.	34.0 AC.	191.0 AC.	71.6 AC.	
16	NORMAN SWENSON	" " " "	160.0 "	6.7 "	1.1 "	5.6 "		153.3 "	
17	THE UNITED STATES GOVERNMENT	(WARR. EASE. FOR NEGOTIATIONS ONLY)							
19	GIOVANNI MENGHINI	% ALFREDO MENGHINI, POWER, MONT.		5.0 "	0.1 "	4.9 "			
20	ALPHONSO MENGHINI	POWER, MONT.	160. "	4.5 "	0.1 "	4.4 "		155.5 "	

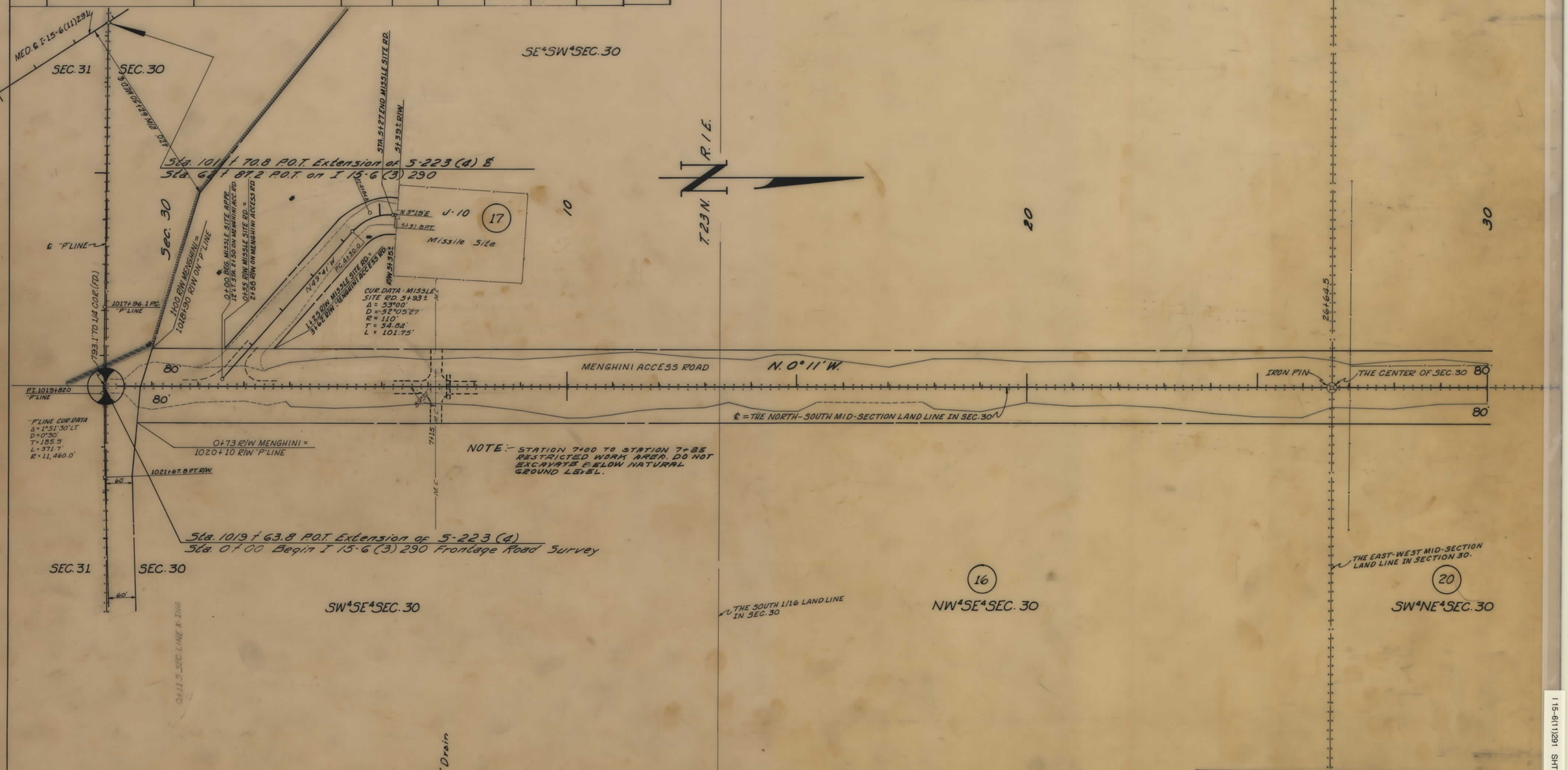

CONSTRUCTION LIMITS
TOP OF CUT
TOE OF FILL

MAP TRANS. TO R/W
MAP REVISED

B.P.R. APPROVAL 8-5-70, 9-16-70, 11-30-70
1-2-71, 4-19-71

STATE OF MONTANA
STATE HIGHWAY COMMISSION
LAND REQUIRED FOR RIGHT OF WAY

TETON COUNTY

SCALE 1" = 100' MAP COMPLETED

I 15-6(11)291 SHT 17 OF 18

FED. ROAD DIST. NO.	STATE OF MONTANA	FED. AID PROJECT NUMBERS CONST. NO.	R/W NO.	STATE NO.	SHEET NO.	TOTAL SHEETS
8			I-15-6(11)291	8156-11	18	18

OWNERSHIPS

PARCEL	NAME	ADDRESS	TOTAL AREA	GROSS R/W AREA	P. T. W. AREA	AREA TO BE ACQUIRED	REMAINDER LEFT	REMAINDER RIGHT	CONST. PERMIT AREA
19	GIOVANNI MENGHINI	% ALFRED MENGHINI, POWER, MONT.		5.0 AC.	0.1 AC.	4.9 AC.			
7 & 19	GIOVANNI MENGHINI	" " " , " , "	303.1 AC.	53.2 "	11.9 "	41.3 "		249.9 AC.	
20	ALPHONSO MENGHINI	POWER, MONT.	160.0 "	4.5 "	0.1 "	4.4 "		155.5 "	

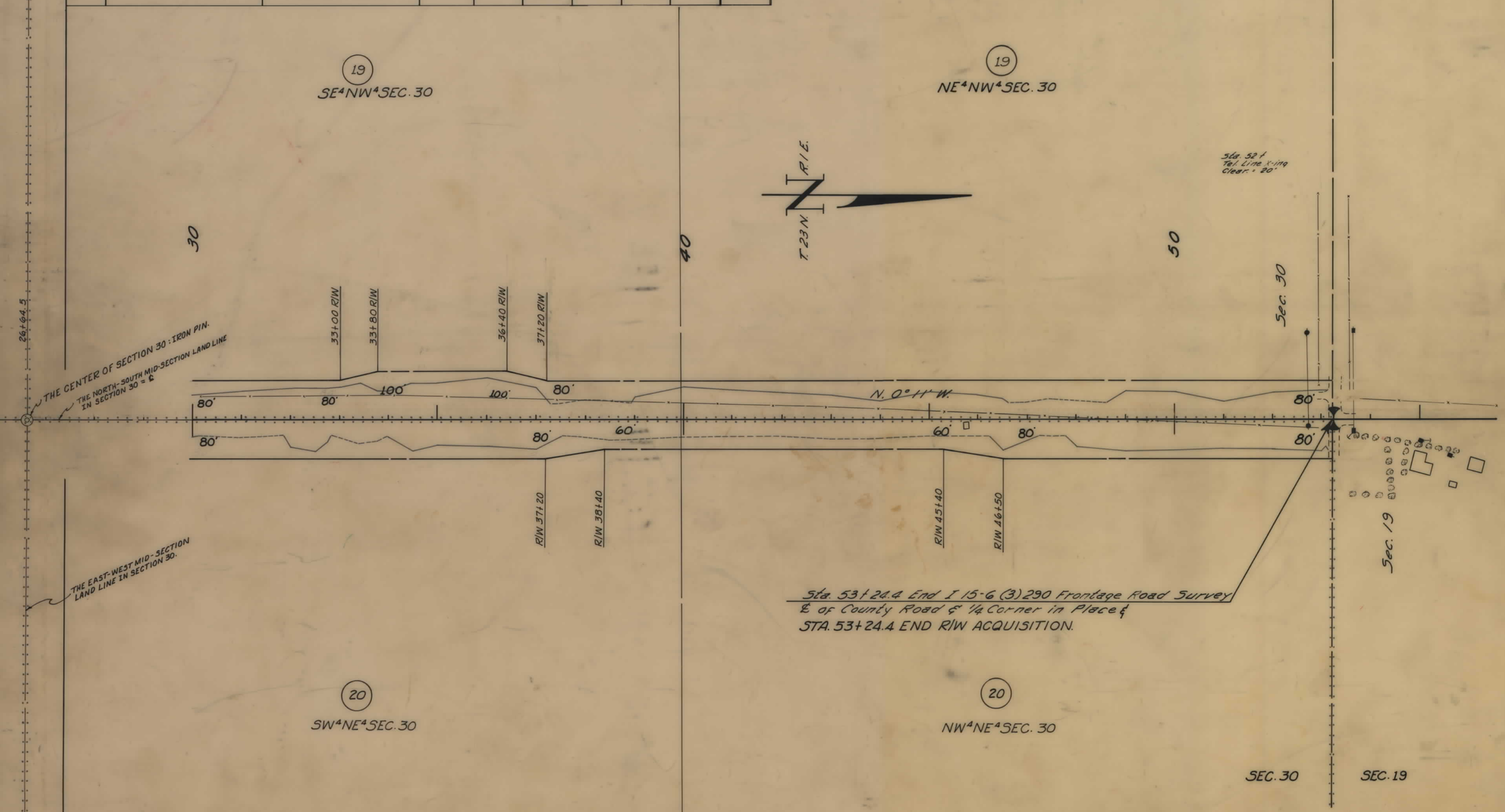

CONSTRUCTION LIMITS
TOP OF CUT
TOE OF FILL

MAP TRANS. TO R/W
MAP REVISED

B.P.R. APPROVAL 8-5-70

STATE OF MONTANA
STATE HIGHWAY COMMISSION
LAND REQUIRED FOR RIGHT OF W

TETON COUNTY

SCALE 1" = 100' MAP COMPLETED

I 15-6(11)291 SHT 18 OF 18