PLANS

NOT

TO

SCALE

FED. ROAD DIST. NO.	STATE OF MONTANA	FED. AID PROJECT NUMBERS CONST. NO.	R/W NO.	STATE NO.	SHEET NO.	TOTAL SHEETS
8			I-15-7(7) 331	8157-07	1	26

VALIER JUNC'T. NO.& SO

STATE OF MONTANA

STATE HIGHWAY COMMISSION

RIGHT OF WAY PLAN OF FEDERAL AID PROJECT NO. I-15-7(7)331 R/W CONS'T.

VALIER JUNC'T. NO.& SO.

11.070 MILES

CONVENTIONAL SIGNS

RIGHT OF WAY LINE
CENTERLINE (℄) OR PROJECTED LINE
STK'D. CENTERLINE
PARCEL NUMBER
OWNERSHIP BOUNDARY
R/W USE EXISTING R/W LT. OR RT.
PRESENT TRAVELED WAY (P.T.W.)
R/W LINE FENCED
RAILROAD R/W
CONSTRUCTION LIMITS — CUT — FILL
FENCE LINE
CONTROL OF ACCESS WITH FENCE
CONTROL OF ACCESS WITHOUT FENCE
GATE IN FENCE
CATTLE GUARD=24'
STATE & NATIONAL BORDER LINES
CITY OR TOWN LIMITS LINE
COUNTY LINE
RESERVATION LINE
TOWNSHIP & SECTION LINE
1/2 SECTION LINE
1/4 SECTION LINE
SECTION CORNER — FOUND — UNFOUND
1/4 SECTION COR.
1/16 SECTION COR.
CENTER OF SECTION
TELEPHONE OR TELEGRAPH POLES IN PLACE
POWER POLES IN PLACE
TEL. OR TEL. OR POWER POLES TO BE MOVED
NEW PIPES
OLD PIPES IN PLACE
OUTLET DITCH
INLET DITCH
DITCHES
CHANNEL CHANGES — CH. CH.
BRIDGE
RAILROADS

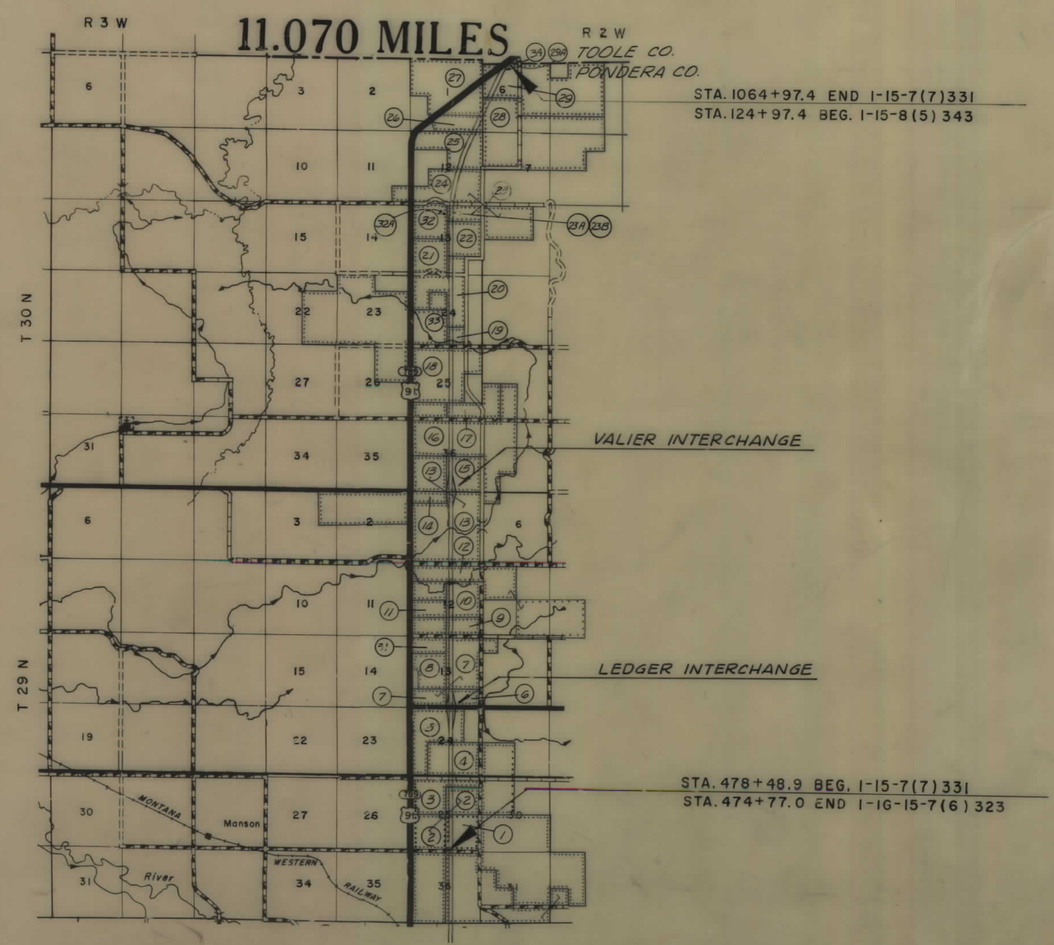

INDEX

PARCEL NO.	OWNERSHIPS	SHEET NO.
1	DONOVAN - RETA RAE WEISGRAM	3-4
2	RAYMOND - ROSELLA RIES	3-4
3	KATHERINE M. WILSON & LUCILE C. GREGG	4-5
4	RUEBEN E. - WRETHA EMRICK	5
5,5-30	STELLA M. WOLVERTON	5-6-7
6	MRS. WALTER W. MCKEE etal.	6-7-8
7,7-30	ARTHUR R. - ELSIE J. HUYGHE	6-7-8-9
8,8-30	ELNORA GENEVIEVE PRESTMO	8-9
9	LOUIS - ALICE G HABETS (C/P M. WIPPERMAN)	9
10	LOUISA WIPPERMAN	10
11	ROBERT J. - CECILE C. EPPE	10
12	DONSTUS A. - FLORENCE A. KRONEBUSCH	10-11
13	LULU B. ACHESON	11-12-13-14
14	C. N. JOHNSON	12-13-14
15	CHARLES SWIET	13-14
16	EDITH E. DENZER ET AL.	13-15
17	STATE OF MONTANA	15-16
18,18-30	KEIL RANCH, etal	16-17
19	GLEN W. YEAGER	17-18
20,20-30	HARRY E. - ELSIE J. YEAGER	18-19
21,21-30	CHESTER I. - ETTA LORENE WHITMORE	19-20
22	JAMES C. - EVELYN M. YEAGER	19-20
23	DORIS WHITMORE	20-21
24	CHESTER I. - ETTA LORENE WHITMORE	21-22
25	RICHARD F. - M.V. FREEBURY	22-23
26	LEONA BELL (C/P F. J. SEIFERT)	23
27	MORRIS BELL (C/P F. J. SEIFERT)	23
28	GERALD J. - ADA I. HABETS	23-24
29-29A	JOSEPH H. - CECELIA HABETS	24
30	PONDERA CO. CANAL & RESERVOIR CO.	3
31	LOUIS & MAGDALENE KRONEBUSCH	9
32	AUGUST & AMELIA KEIL	20
33	YEAGER LAND AND LIVESTOCK COMPANY	17-18
34	KATHLEEN C. HURLEY	22
23A 23B	DORIS WHITMORE	20,21,26
32A	KEIL RANCH INC.	20,21,25,26
22A	JAMES C. - EVELYN M. YEAGER	20
24A	CHESTER I. & ETTA LORENE WHITMORE	21,25,26

NOTE- FOR PARCEL NO'S. 35 THRU 59 INCL. SEE I-15-7(7)328 VALIER JCT. NO.& SO-COUNTY ROAD UPGRADING.

STATE HIGHWAY COMMISSION OF MONTANA

APPROVED: 3-6 1968

STATE HIGHWAY ENGINEER

STATE OF MONTANA REGISTERED No. 1745 LEWIS M. CHITTIM CIVIL ENGINEER AND LAND SURVEYOR

U.S. DEPARTMENT OF TRANSPORTATION
FEDERAL HIGHWAY ADMINISTRATION
BUREAU OF PUBLIC ROADS

APPROVED:

7-24-75
2-15-72
1-27-72
2-15-71
4-1-69
4-7-69

I 15-7(7)331 SHT 1 OF 26

I 15-7(1) 331-343
VALIER JCT. N & S
SCALE 1" = 1000' ±

I 15-7(7)331 SHT 2 OF 26

FED. ROAD DIST. NO.	STATE OF MONTANA	FED. AID PROJECT NUMBERS CONST. NO.	R/W NO.	STATE NO.	SHEET NO.	TOTAL SHEETS
8			I-15-7(7)331	8157-07	3	26

OWNERSHIPS

PARCEL	NAME	ADDRESS	TOTAL AREA	GROSS R/W AREA	P. T. W. AREA	AREA TO BE ACQUIRED	REMAINDER LEFT	REMAINDER RIGHT	EASEMENTS
1	DONOVAN & RETA R. WEISGRAM	CONRAD, MONT.	160.00	17.17		17.17		142.83	2.40
2	RAYMOND & ROSELLA RIES	" " "	280.00	14.93		14.93	158.86	106.21	0.07
30	PONDERA CO. CANAL & RESERVOIR CO. (FOR NEGOTIATING ONLY)								
1-30	DELETED								

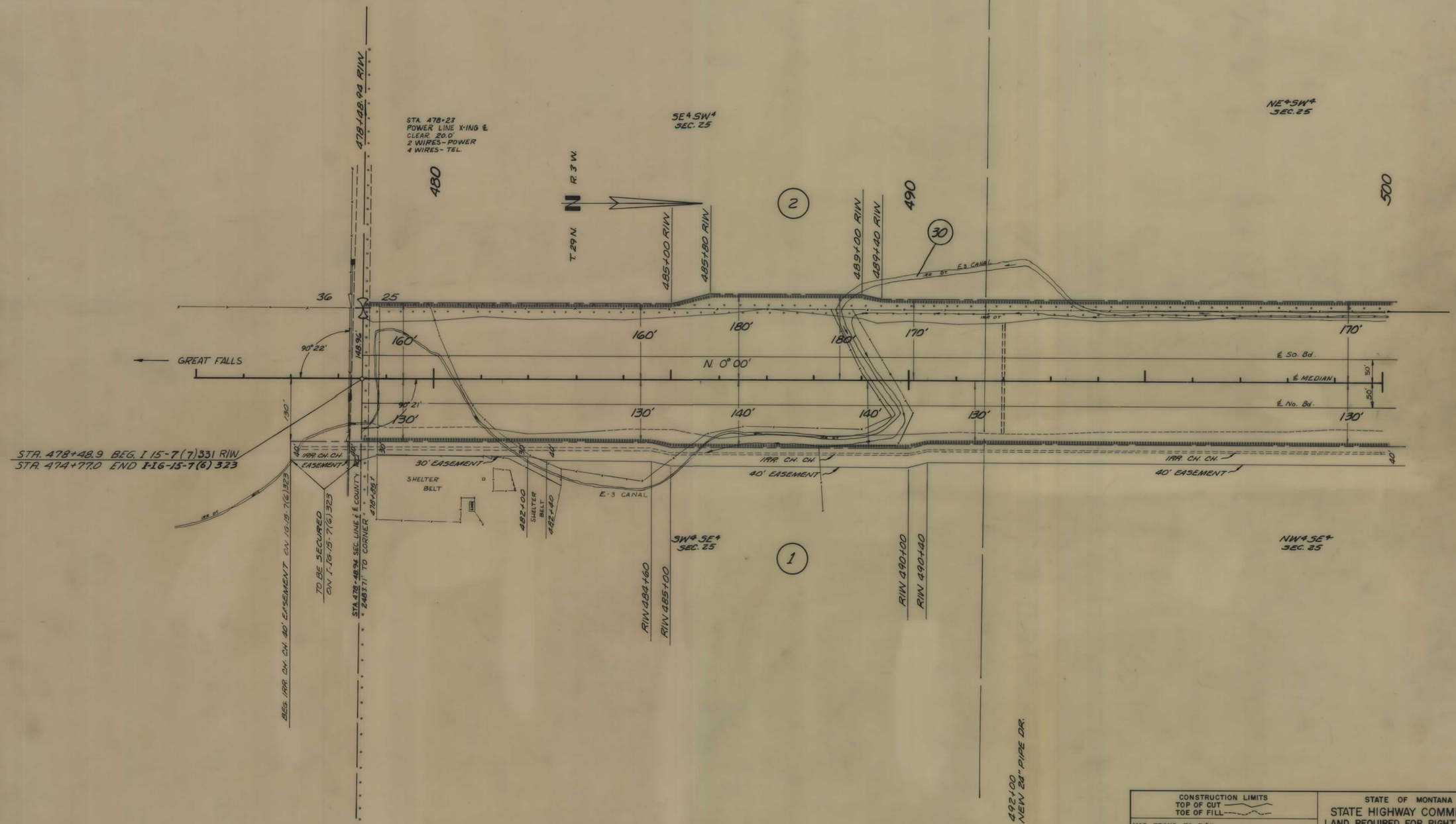

CONSTRUCTION LIMITS	STATE OF MONTANA
TOP OF CUT ———	STATE HIGHWAY COMMISSION
TOE OF FILL - - - -	LAND REQUIRED FOR RIGHT OF WAY
MAP TRANS. TO R/W _____	PONDERA COUNTY
MAP REVISED _____	

I 15-7(7)331 SHT 3 OF 26

FED. ROAD DIST. NO.	STATE OF MONTANA	FED. AID PROJECT NUMBERS CONST. NO.	R/W NO.	STATE NO.	SHEET NO.	TOTAL SHEETS
8			I-15-7(7)331	8157-07	4	26

OWNERSHIPS

PARCEL	NAME	ADDRESS	TOTAL AREA	GROSS R/W AREA	P. T. W. AREA	AREA TO BE ACQUIRED	REMAINDER LEFT	REMAINDER RIGHT	EASEMENTS
1	DONOVAN & RETA R. WEISGRAM	CONRAD, MONT.	160.00	17.17		17.17		142.83	2.40
2	RAYMOND & ROSELLA RIES	" "	280.00	14.93		14.93	158.86	106.21	0.07
3 *	KATHERINE M. WILSON & LUCILE C. GREENE, WILSON-	1496 OLIVE, GREGG-442 ELM, LONG BEACH, CALIF.	520.00	5.75		5.75	158.78	355.47	0.60
30	PONDERA CO. CANAL & RESERVOIR	CO. (FOR NEGOTIATING ONLY)							
1-30	DELETED								

* BOTH ADD. ARE IN LONG BEACH.

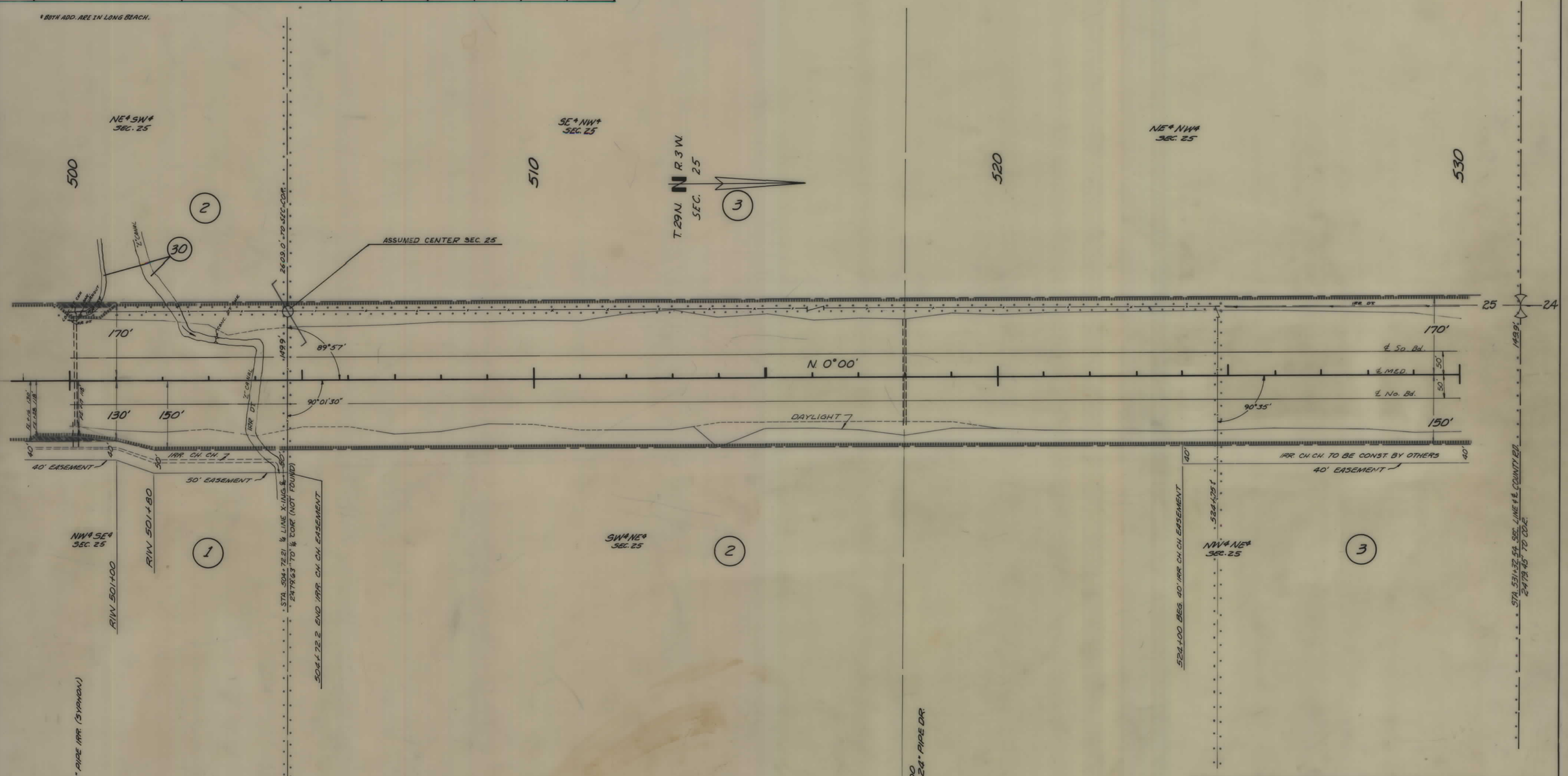

CONSTRUCTION LIMITS
TOP OF CUT
TOE OF FILL

MAP TRANS. TO R/W
MAP REVISED

STATE OF MONTANA
STATE HIGHWAY COMMISSION
LAND REQUIRED FOR RIGHT OF WAY

PONDERA COUNTY

I 15-7(7)331 SHT 4 OF 26

FED. ROAD DIST. NO.	STATE OF MONTANA	FED. AID PROJECT NUMBERS CONST. NO.	R/W NO.	STATE NO.	SHEET NO.	TOTAL SHEETS
8			I-15-7(7) 331	8157-07	5	26

OWNERSHIPS

PARCEL	NAME	ADDRESS	TOTAL AREA	GROSS R/W AREA	P. T. W. AREA	AREA TO BE ACQUIRED	REMAINDER LEFT	REMAINDER RIGHT	PERMITS	EASEMENTS	TEMPORARY EASEMENTS
3 *	KATHERINE M. WILSON & LUCILE C. GREGG, (WILSON A & 4% OLIVE-GREGG-AA 96% M, LONG BEACH, CALIF		520.00	5.75		5.75	158.78	355.47		0.60	
4	RUEBEN E. & WRETHA EWRICK	CONRAD, MONT.	240.00	19.37		19.37	78.97	141.66	2.14	0.53	
5	S.M. WOLVERTON C/P R.L. & E. LONNEVIK,	CONRAD, MONT.	320.00	†32.00	3.70	†28.30	225.81	62.19		0.61	0.72
5-30	" " " " " " "	FOR (PONDERA CO. C&R. CO.)		0.46		0.46					
30	PONDERA CO. CANAL & RESERVOIR CO.	(FOR NEGOTIATING ONLY)									

† INCL. TAKE AREA FOR PAR # 5-30
* BOTH ADD. ARE IN LONG BEACH.

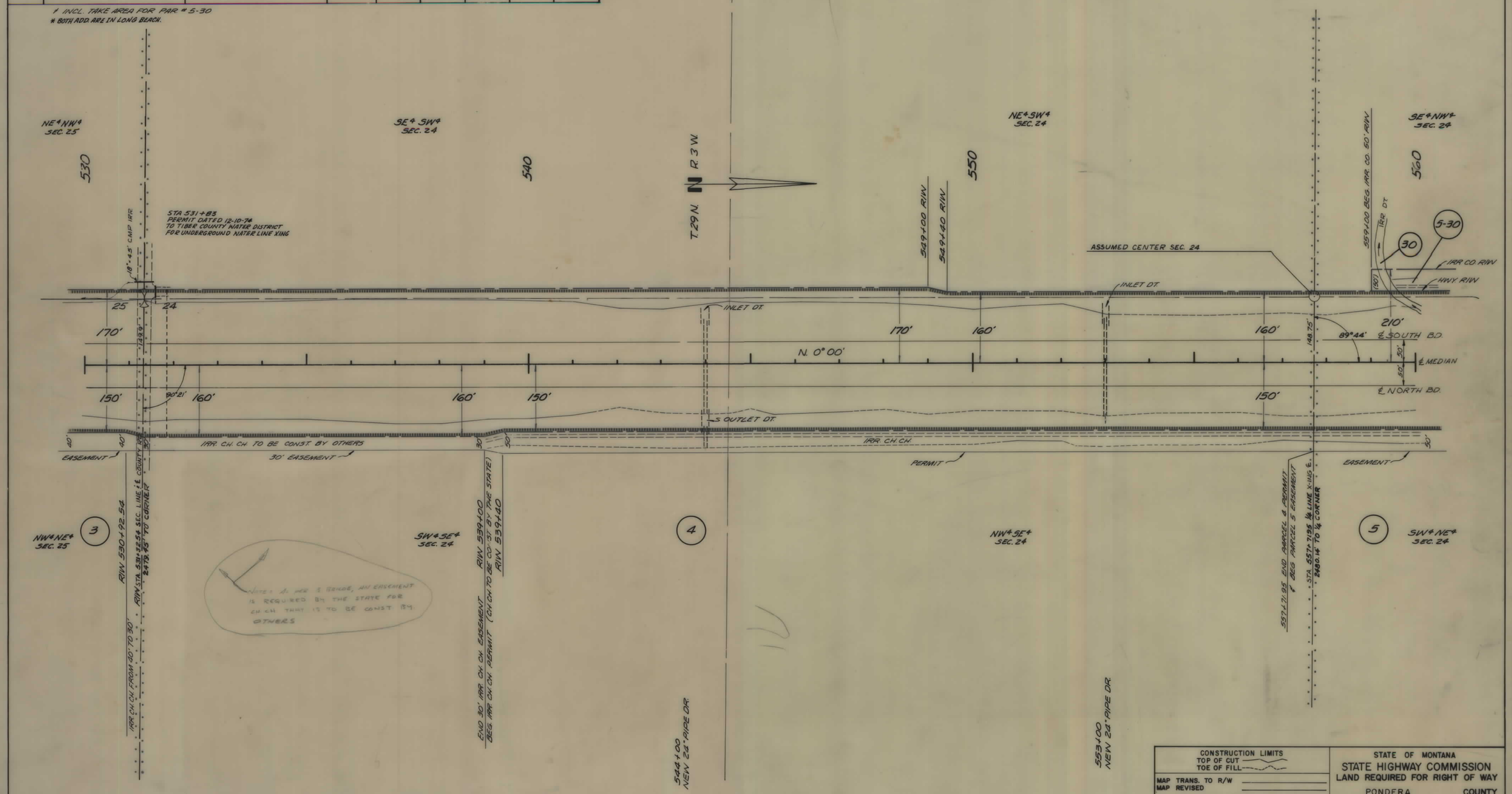

CONSTRUCTION LIMITS
TOP OF CUT
TOE OF FILL

MAP TRANS. TO R/W
MAP REVISED

STATE OF MONTANA
STATE HIGHWAY COMMISSION
LAND REQUIRED FOR RIGHT OF WAY
PONDERA COUNTY

I 15-7(7)331 SHT 5 OF 26

FED. ROAD DIST. NO.	STATE OF MONTANA	FED. AID PROJECT NUMBERS CONST. NO.	R/W NO.	STATE NO.	SHEET NO.	TOTAL SHEETS
8			I-15-7(7) 331	8157-07	6	26

OWNERSHIPS

PARCEL	NAME	ADDRESS	TOTAL AREA	GROSS R/W AREA	P. T. W. AREA	AREA TO BE ACQUIRED	REMAINDER LEFT	REMAINDER RIGHT	PERMITS	EASEMENTS	TEMPORARY EASEMENTS
5	S.M. WOLVERTON C/P R.L. & E. LONNEVIK	CONRAD, MONT.	320.00	* 32.00	3.70	* 28.30	225.81	62.19		0.61	0.72
5-30	- - - - - - - - - - - -	FOR (PONDERA CO. CANAL & RESERVOIR)		0.46		0.46					
6	MRS. WALTER W. McKEE ETAL., 282 BELLINO DR.	PAC. PALISADES, CALIF.	80.00	13.99	1.96	12.03		66.01	0.76		
7	ARTHUR R. & E. J. HUYGHE	CONRAD, MONT.	360.00	⊕ 33.62	1.73	⊕ 31.89	74.00	252.38		1.60	
30	PONDERA CO. CANAL & RESERVOIR CO.	(FOR NEGOTIATING ONLY)									

* INCL. TAKE FOR PAR. # 5-30
⊕ INCL. TAKE FOR PAR. # 7-30

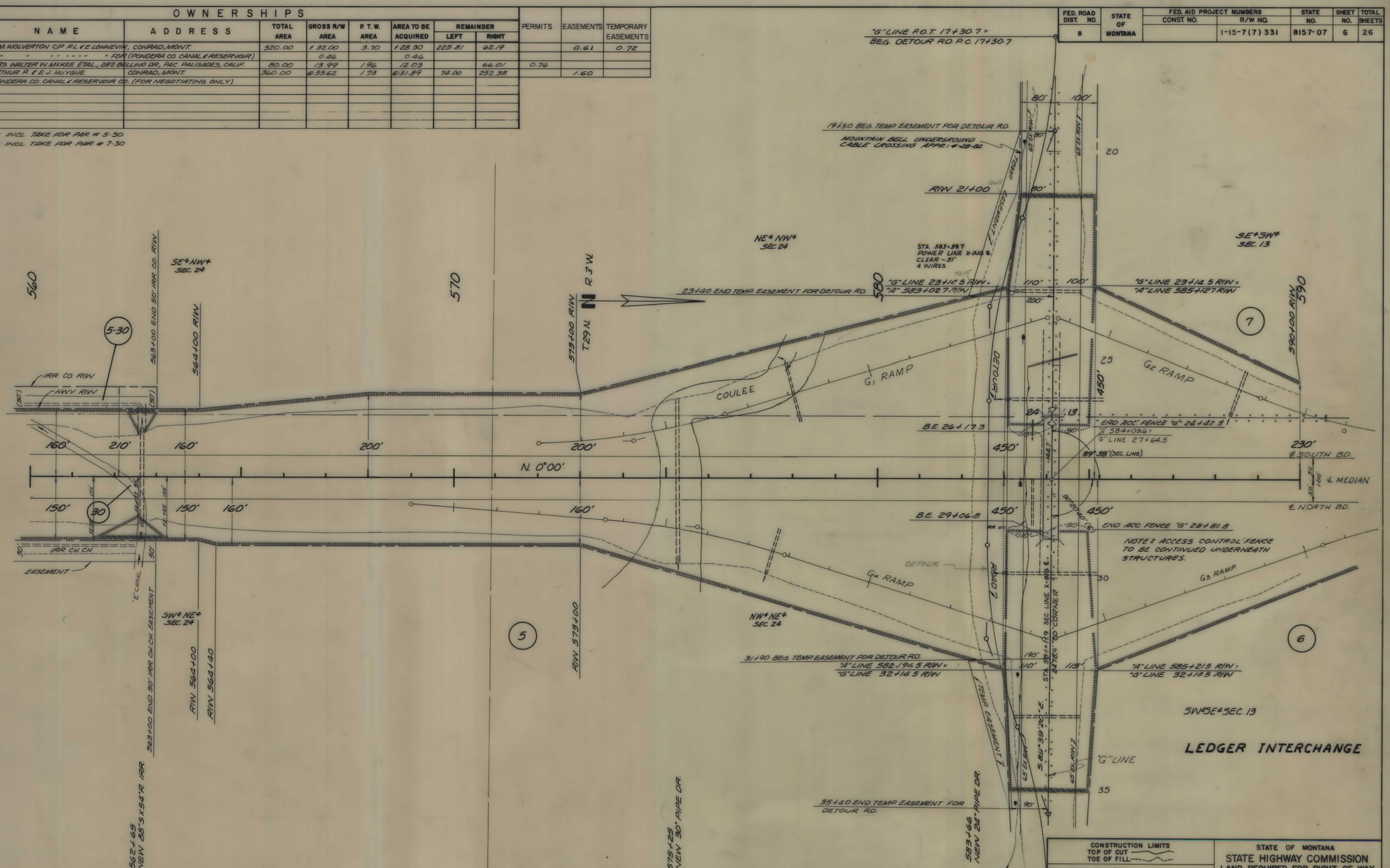

CONSTRUCTION LIMITS
TOP OF CUT
TOE OF FILL
MAP TRANS. TO R/W
MAP REVISED

STATE OF MONTANA
STATE HIGHWAY COMMISSION
LAND REQUIRED FOR RIGHT OF WAY
PONDERA COUNTY

I 15-7(7)331 SHT 6 OF 26

FED. ROAD DIST. NO.	STATE OF MONTANA	FED. AID PROJECT NUMBERS CONST. NO.	R/W NO.	STATE NO.	SHEET NO.	TOTAL SHEETS
8			I-15-7(7)331	8157-07	7	26

LEDGER INTERCHANGE

OWNERSHIPS

PARCEL	NAME	ADDRESS	TOTAL AREA	GROSS R/W AREA	P. T. W. AREA	AREA TO BE ACQUIRED	REMAINDER LEFT	REMAINDER RIGHT	PERMITS	EASEMENT	TEMPORARY EASEMENTS
5	S.M. WOLVERTON, C/P R.L. & E. LONNEVIK	CONRAD, MONT.	320.00	1 32.00	3.70	1 28.30	225.81	62.19		0.61	0.72
6	MRS. WALTER W. McKEE ETAL.	282 BELLINO DR., PAC. PALISADES, CALIF.	80.00	13.99	1.96	12.03		66.01	0.76		
7	ARTHUR R. & E.J. HUYGHE	CONRAD, MONT.	360.00	@ 33.62	1.73	@ 31.89	74.00	252.38		1.60	

1 INCL. AREA OF TAKE FOR PAR. # 5-30
@ " " " " " " # 7-30

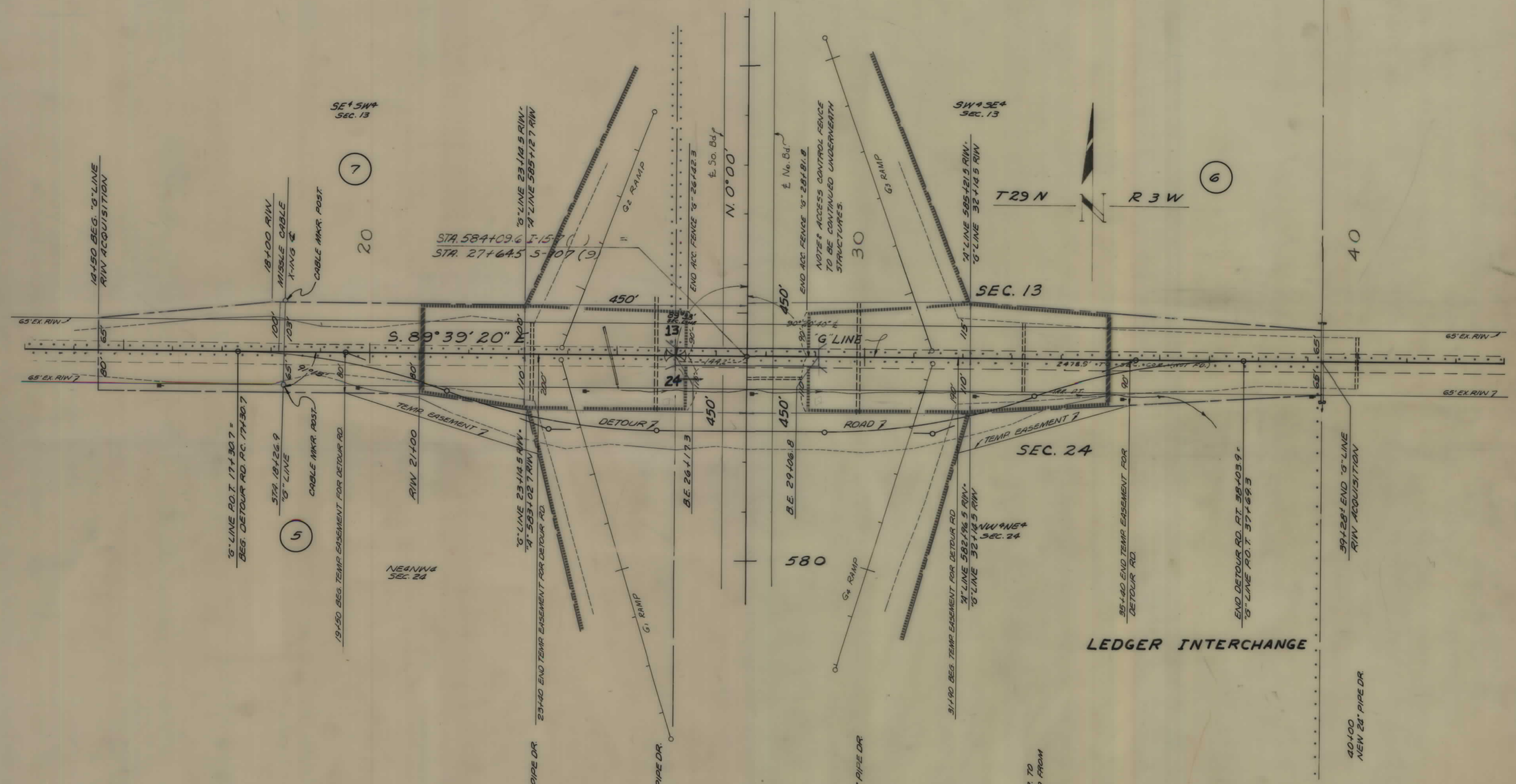

CONSTRUCTION LIMITS TOP OF CUT / TOE OF FILL	STATE OF MONTANA STATE HIGHWAY COMMISSION LAND REQUIRED FOR RIGHT OF WAY
MAP TRANS. TO R/W	
MAP REVISED	

I 15-7(7)331 SHT 7 OF 26

FED. ROAD DIST. NO.	STATE OF MONTANA	FED. AID PROJECT NUMBERS CONST. NO.	R/W NO.	STATE NO.	SHEET NO.	TOTAL SHEETS
8			I-15-7(7)331	8157-07	8	26

OWNERSHIPS

PARCEL	NAME	ADDRESS	TOTAL AREA	GROSS R/W AREA	P. T. W. AREA	AREA TO BE ACQUIRED	REMAINDER LEFT	REMAINDER RIGHT	PERMITS	EASEMENTS
6	MRS. WALTER W. McKEE ETAL,	282 BELLINO DR., PAC. PALISADES, CALIF.	80.00	13.99	1.96	12.03		66.01	0.76	
7	ARTHUR R. & E.J. NUYGHE	CONRAD, MONT.	360.00	@ 33.62	1.73	@ 31.89	74.00	252.38		1.60
7-30	" " " " "	FOR (PONDERA CO. C&R. CO.)		0.38		0.38				
8	GENEVIEVE OR ELNORA GENEVIEVE	PRESTINO, CONRAD, MONT.	140.00	Δ 1.73		Δ 1.73	138.27		0.07	
8-30	" " " " "	FOR (PONDERA CO. C&R. CO.)		0.37		0.37				
30	PONDERA CO. CANAL & RESERVOIR	CO. (FOR NEGOTIATING ONLY.)								

@ INCL. AREA OF TAKE FOR PAR. # 7-30
Δ " " " " " " # 8-30

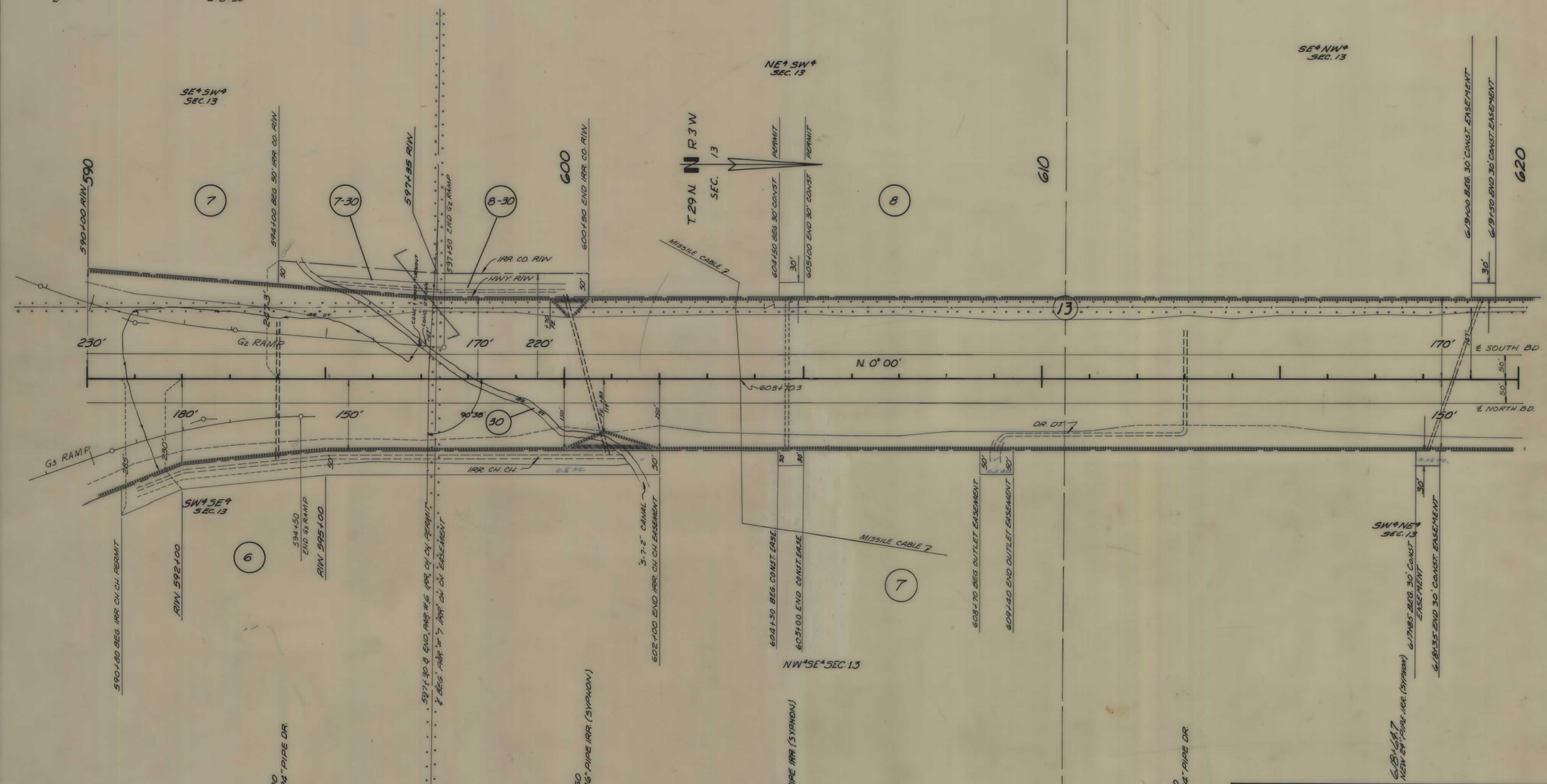

CONSTRUCTION LIMITS
TOP OF CUT
TOE OF FILL

MAP TRANS. TO R/W
MAP REVISED

STATE OF MONTANA
STATE HIGHWAY COMMISSION
LAND REQUIRED FOR RIGHT OF WAY
PONDERA COUNTY

I 15-7(7)331 SHT 8 OF 26

FED. ROAD DIST. NO.	STATE OF MONTANA	FED. AID PROJECT NUMBERS CONST. NO.	R/W NO.	STATE NO.	SHEET NO.	TOTAL SHEETS
8			1-15-7(7)331	8157-07	9	26

OWNERSHIPS

PARCEL	NAME	ADDRESS	TOTAL AREA	GROSS R/W AREA	P. T. W. AREA	AREA TO BE ACQUIRED	REMAINDER LEFT	REMAINDER RIGHT	PERMITS	EASEMENTS
7	ARTHUR R & E.J. HUYGHE	CONRAD, MONT	360.00	⊕ 33.62	1.73	⊕ 31.89	73.00	252.38		1.60
8	GENEVIEVE OR ELNORA GENEVIEVE PRESTMO,	CONRAD, MONT	140.00	⌂ 1.73		⌂ 1.73	138.27		0.07	
9	LOUIS & ALICE G. HABETS, C/P MAN	ON WIPPERMAN, CONRAD	80.00	9.03		9.03		70.97		0.99
30	PONDERA CO. CANAL & RESERVOIR CO.	(FOR NEGOTIATING ONLY)								
31	LOUIS & MAGDALENE KRONEBUSCH	CONRAD, MONT.	(FOR	NEGOTIAT	ING ONLY)					

⊕ INCL. AREA OF TAKE FOR PAR. # 7-30
⌂ " " " " " # 8-30

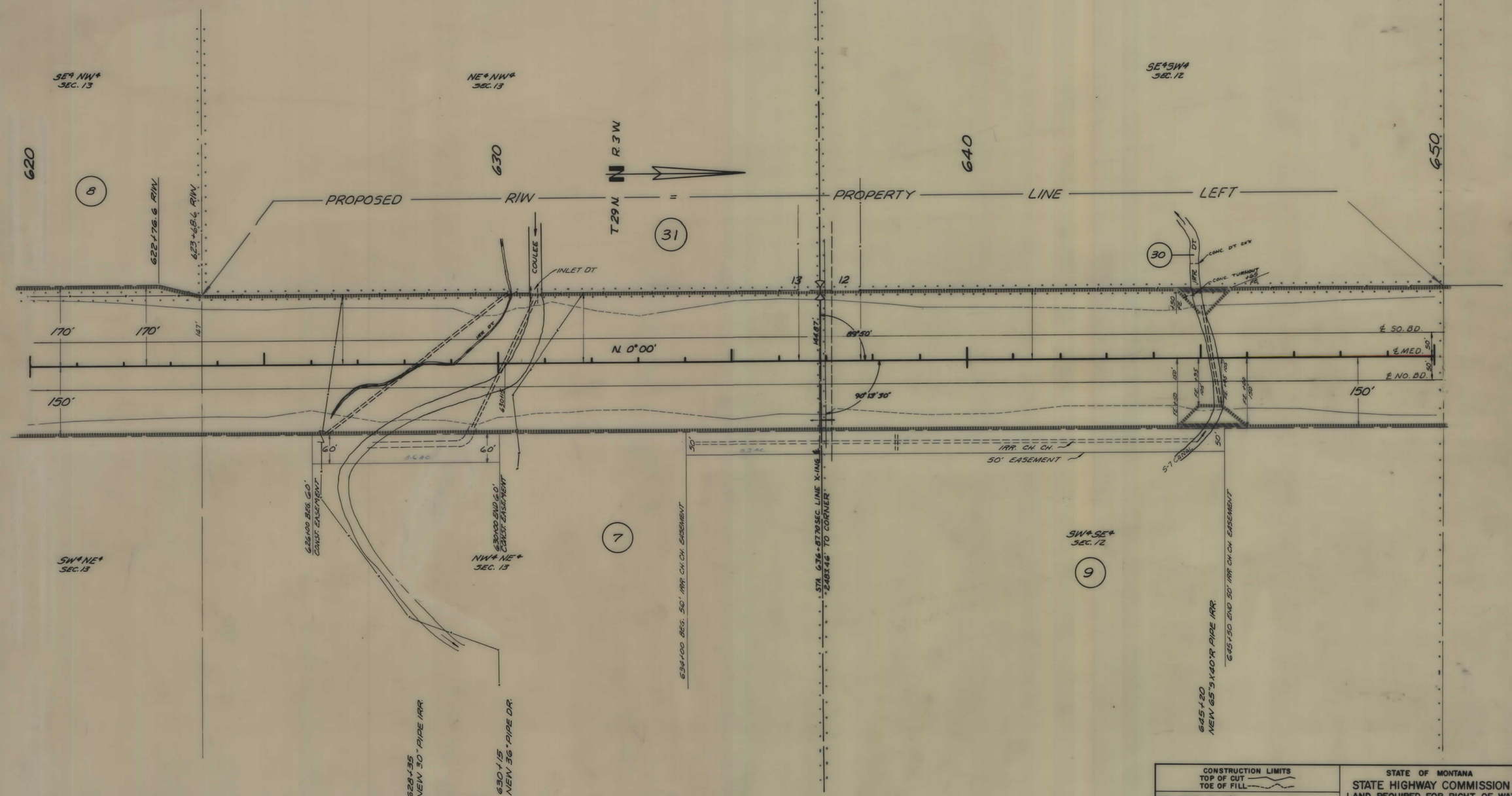

CONSTRUCTION LIMITS
TOP OF CUT
TOE OF FILL

MAP TRANS. TO R/W
MAP REVISED

STATE OF MONTANA
STATE HIGHWAY COMMISSION
LAND REQUIRED FOR RIGHT OF WAY
PONDERA COUNTY

I 15-7(7)331 SHT 9 OF 26

FED. ROAD DIST. NO.	STATE OF MONTANA	FED. AID PROJECT NUMBERS CONST. NO.	R/W NO.	STATE NO.	SHEET NO.	TOTAL SHEETS
8			I-15-7(7)331	8157-07	10	26

OWNERSHIPS

PARCEL	NAME	ADDRESS	TOTAL AREA	GROSS R/W AREA	P. T. W. AREA	AREA TO BE ACQUIRED	REMAINDER LEFT	REMAINDER RIGHT	PERMITS	EASEMENT
10	LOUISA WIPPERMAN	CONDAD, MONT.	160.00	18.44		18.44		141.56		2.47
11	ROBERT J. & CECILE C. EPPE	" "	80.00	0.62		0.62	79.38			
12	DONATUS A. & F.A. KRONEBUSCH	" "	640.00	9.38	0.21	9.17	79.72	550.90	0.88	

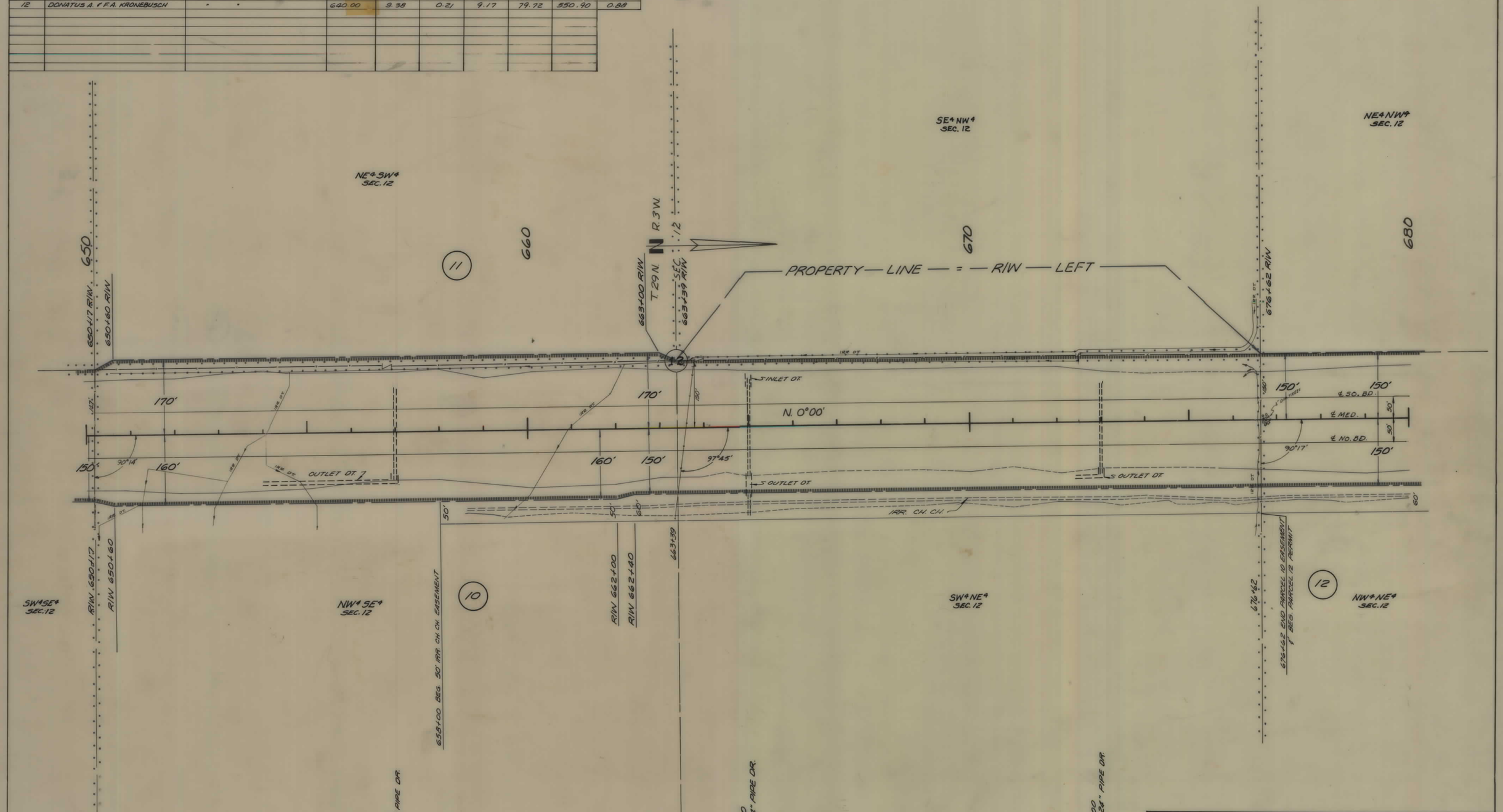

CONSTRUCTION LIMITS
TOP OF CUT
TOE OF FILL

MAP TRANS. TO R/W
MAP REVISED

STATE OF MONTANA
STATE HIGHWAY COMMISSION
LAND REQUIRED FOR RIGHT OF WAY
PONDERA COUNTY

I 15-7(7)331 SHT 10 OF 26

FED. ROAD DIST. NO.	STATE OF MONTANA	FED. AID PROJECT NUMBERS		STATE NO.	SHEET NO.	TOTAL SHEETS
		CONST NO.	R/W NO.			
8			I-15-7(7)331	8157-07	11	26

OWNERSHIPS

PARCEL	NAME	ADDRESS	TOTAL AREA	GROSS R/W AREA	P. T. W. AREA	AREA TO BE ACQUIRED	REMAINDER LEFT	REMAINDER RIGHT	PERMITS	EASEMENT
12	DONATUS A. & F.A. KRONEBUSCH	CONRAD, MONT.	640.00	9.38	0.21	9.17	79.72	550.90	0.88	
13	LULU B. ACHESON	" "	720.40	50.99	0.21	50.78	393.69	275.72		
30	PONDERA CO. CANAL & RESERVOIR CO.	(FOR NEGOTIATING ONLY)								

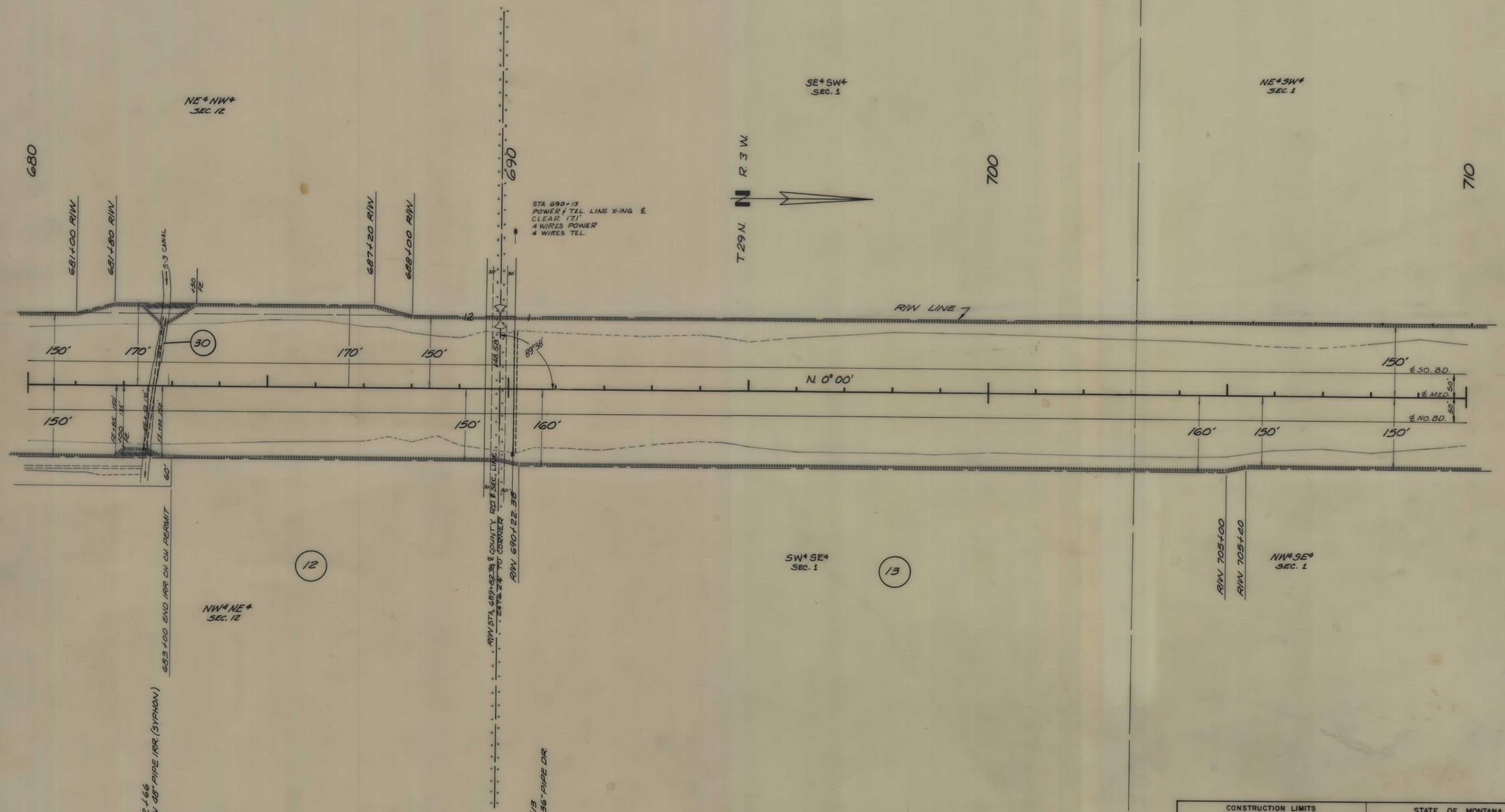

CONSTRUCTION LIMITS
TOP OF CUT
TOE OF FILL

MAP TRANS. TO R/W
MAP REVISED

STATE OF MONTANA
STATE HIGHWAY COMMISSION
LAND REQUIRED FOR RIGHT OF WAY

PONDERA COUNTY

I 15-7(7)331 SHT 11 OF 26

FED. ROAD DIST. NO.	STATE OF MONTANA	FED. AID PROJECT NUMBERS CONST. NO.	R/W NO.	STATE NO.	SHEET NO.	TOTAL SHEETS
8			I 15-7 (7) 331	8157-07	12	26

OWNERSHIPS

PARCEL	NAME	ADDRESS	TOTAL AREA	GROSS R/W AREA	P. T. W. AREA	AREA TO BE ACQUIRED	REMAINDER LEFT	REMAINDER RIGHT	EASEMENT
13	LULU B. ACHESON	CONRAD, MONT.	720.40	50.99	0.21	50.78	393.69	275.72	
14	C.N. JOHNSON	" "	484.66	5.40		5.40	479.26		
30	PONDERA CO. CANAL & RESERVOIR CO. (FOR NEGOTIATING ONLY)								

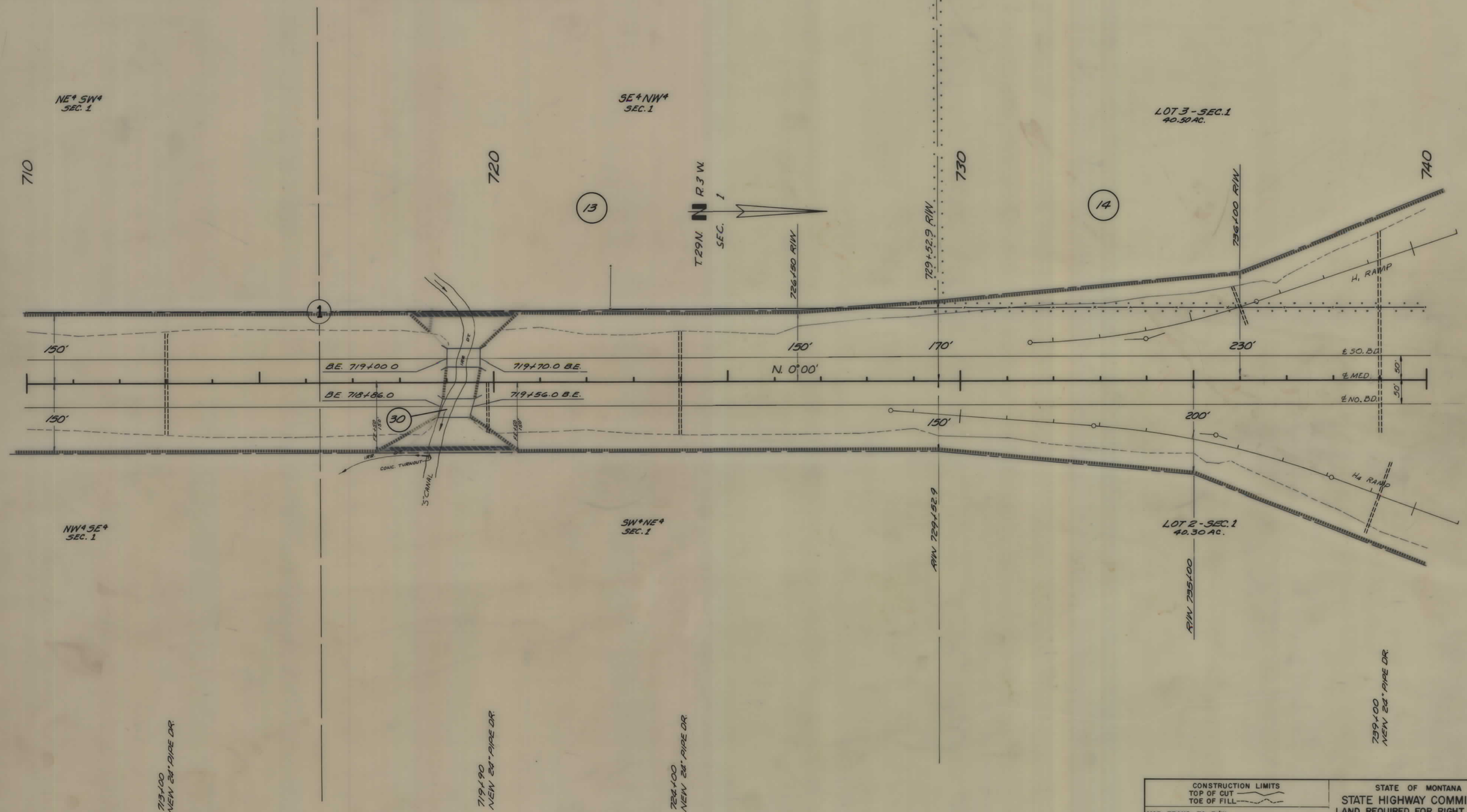

CONSTRUCTION LIMITS
TOP OF CUT
TOE OF FILL

MAP TRANS. TO R/W
MAP REVISED

STATE OF MONTANA
STATE HIGHWAY COMMISSION
LAND REQUIRED FOR RIGHT OF WAY
PONDERA COUNTY

I 15-7(7)331 SHT 12 OF 26

FED. ROAD DIST. NO.	STATE OF MONTANA	FED. AID PROJECT NUMBERS		STATE NO.	SHEET NO.	TOTAL SHEETS
		CONST. NO.	R/W NO.			
8			I-15-7(7)331	8157-07	13	26

OWNERSHIPS

PARCEL	NAME	ADDRESS	TOTAL AREA	GROSS R/W AREA	P. T. W. AREA	AREA TO BE ACQUIRED	REMAINDER LEFT	REMAINDER RIGHT	CONST. PERMIT
13	LULU B ACHESON	CONRAD, MONT.	720.40	50.99	0.21	50.78	393.69	275.72	0.3 AC.
14	C.N. JOHNSON	" "	484.66	5.40		5.40	479.26		
15	CHARLES L. SWEET	BOULDER CITY, NEVADA	160.00	26.31		26.31		133.69	0.2 "
16	EDITH E. DENZER ET.AL.	CONRAD, MONT.	708.75	19.43		19.43	159.24	530.08	

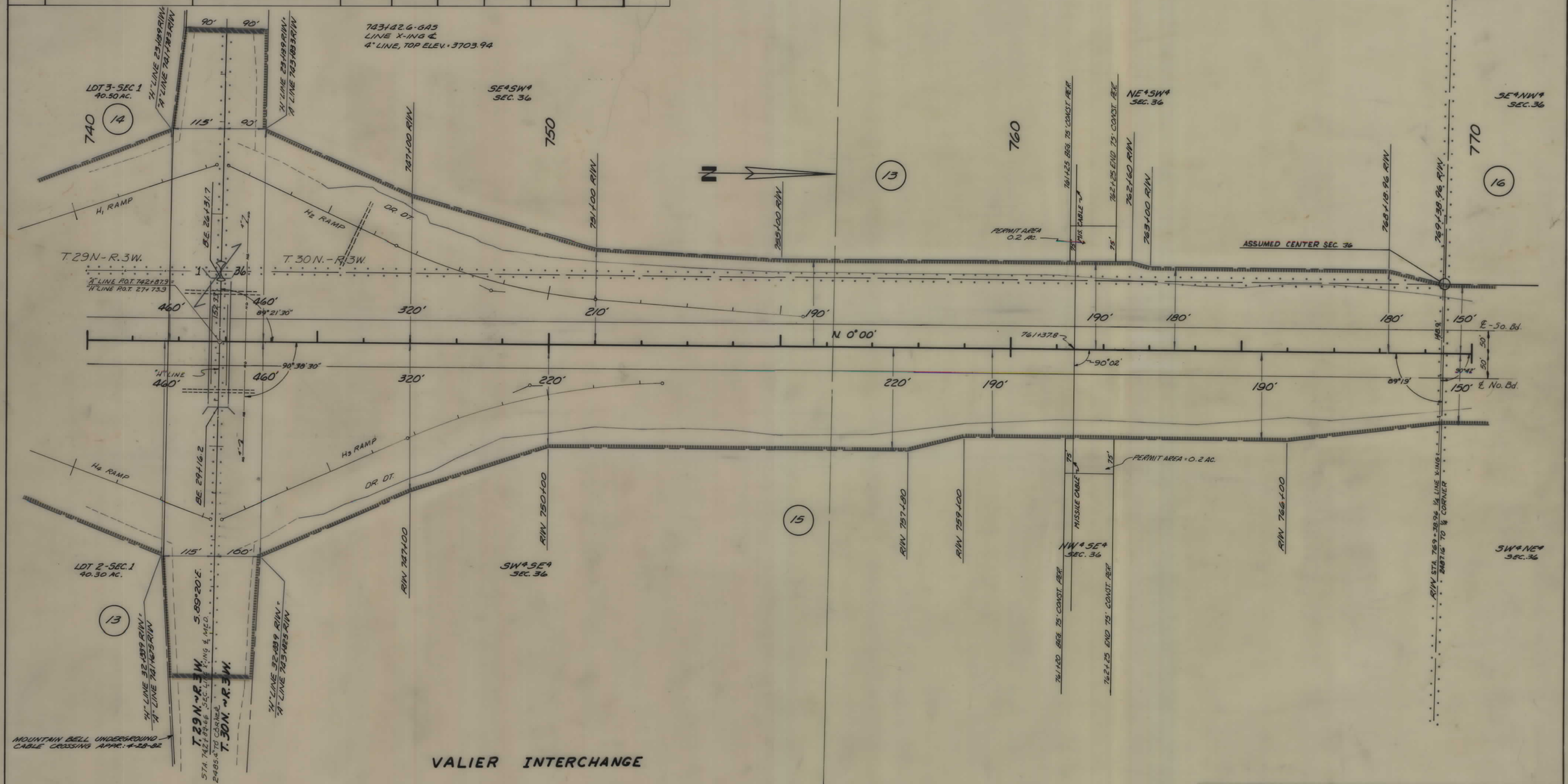

VALIER INTERCHANGE

CONSTRUCTION LIMITS	STATE OF MONTANA
TOP OF CUT ———	STATE HIGHWAY COMMISSION
TOE OF FILL ———	LAND REQUIRED FOR RIGHT OF WAY
MAP TRANS. TO R/W	RONDERA COUNTY
MAP REVISED	

I 15-7(7)331 SHT 13 OF 26

FED. ROAD DIST. NO.	STATE OF MONTANA	FED. AID PROJECT NUMBERS CONST NO.	R/W NO.	STATE NO.	SHEET NO.	TOTAL SHEETS
8			I-15-7(7) 331	8157-07	14	26

OWNERSHIPS

PARCEL	NAME	ADDRESS	TOTAL AREA	GROSS R/W AREA	P. T. W. AREA	AREA TO BE ACQUIRED	REMAINDER LEFT	REMAINDER RIGHT	CONST PERMIT
13	LULU B. ACHESON	CONRAD, MONT.	720.40	50.99	0.21	50.78	393.69	275.72	0.3 AC.
14	C.N. JOHNSON	- -	484.66	5.40		5.40	479.26		
15	CHARLES L SWEET	BOULDER CITY, NEVADA	160.00	26.31		26.31		133.69	0.2 "
15A	" "	" " "	①133.69	1.34		1.34		132.35	0.1 "

① TOTAL AREA FOR PARCEL # 15A = REMAINDER RT. ON PARCEL # 15

VALIER INTERCHANGE

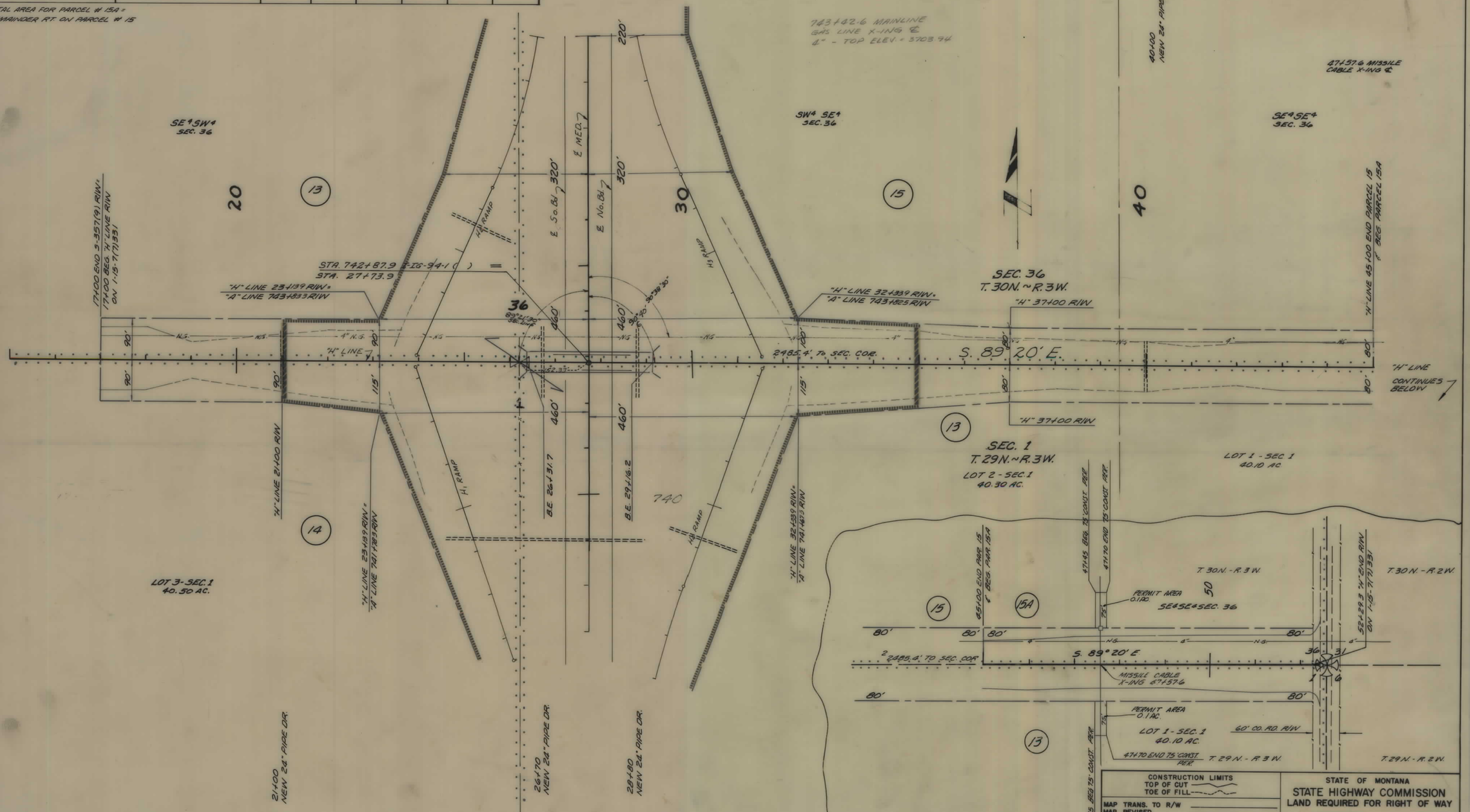

I 15-7(7)331 SHT 14 OF 26

FED. ROAD DIST. NO.	STATE OF MONTANA	FED. AID PROJECT NUMBERS CONST. NO.	R/W NO.	STATE NO.	SHEET NO.	TOTAL SHEETS
8			I-15-7(7)331	8157-07	15	26

OWNERSHIPS

PARCEL	NAME	ADDRESS	TOTAL AREA	GROSS R/W AREA	P. T. W. AREA	AREA TO BE ACQUIRED	REMAINDER LEFT	REMAINDER RIGHT
16	EDITH E. DENZER ET. AL	CONRAD, MONT.	705.75	19.43		19.43	159.24	530.08
17	STATE OF MONTANA	HELENA, MONT.	155.80	9.29		9.29		146.51

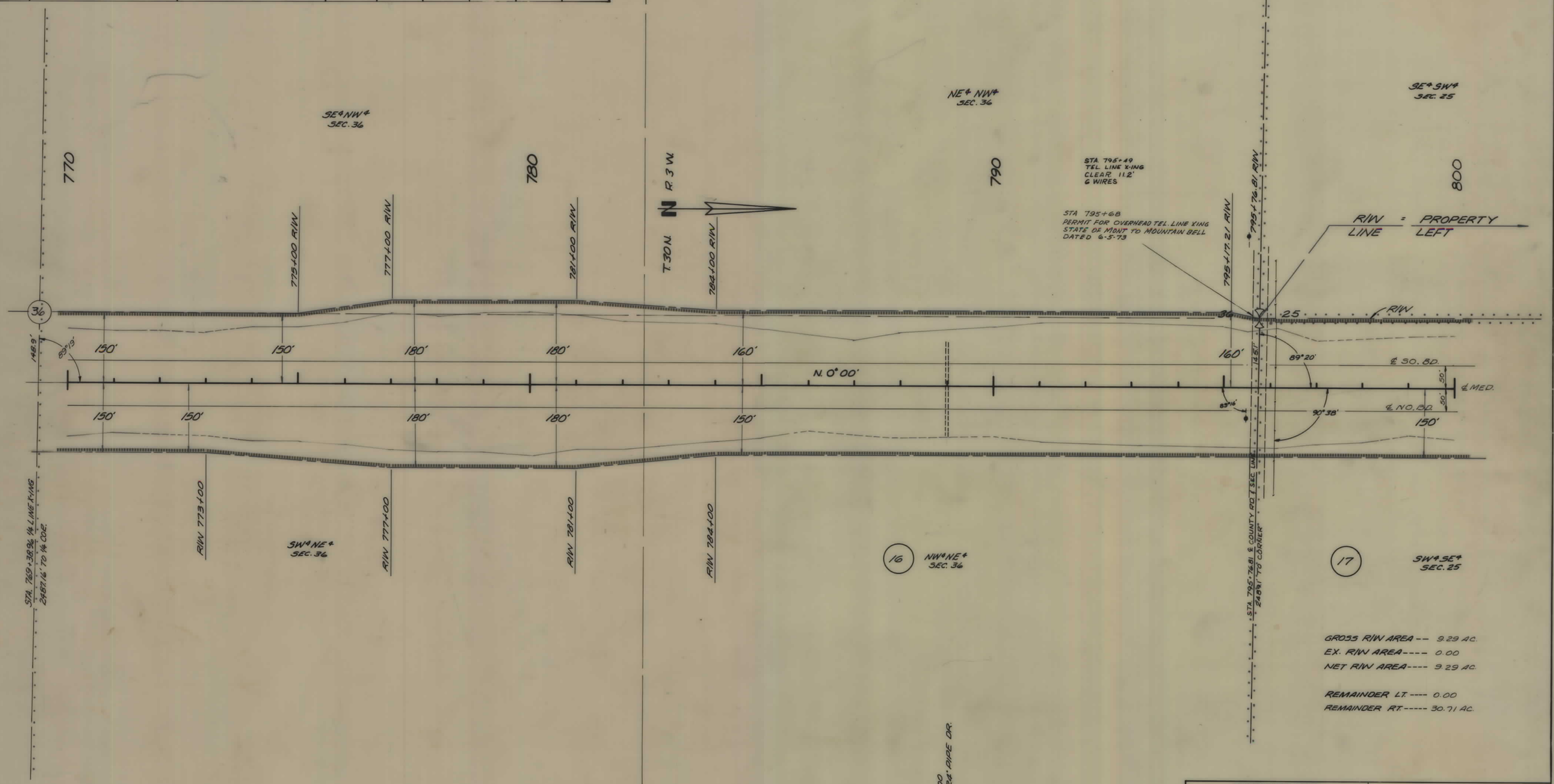

CONSTRUCTION LIMITS
TOP OF CUT
TOE OF FILL

MAP TRANS. TO R/W
MAP REVISED

STATE OF MONTANA
STATE HIGHWAY COMMISSION
LAND REQUIRED FOR RIGHT OF WAY

PONDERA COUNTY

I 15-7(7)331 SHT 15 OF 26

FED. ROAD DIST. NO.	STATE OF MONTANA	FED. AID PROJECT NUMBERS		STATE	SHEET	TOTAL
		CONST. NO.	R/W NO.	NO.	NO.	SHEETS
8			I-15-7(7)331	8157-07	16	26

OWNERSHIPS

PARCEL	NAME	ADDRESS	TOTAL AREA	GROSS R/W AREA	P. T. W. AREA	AREA TO BE ACQUIRED	REMAINDER LEFT	REMAINDER RIGHT	EASEMENT
17	STATE OF MONTANA	HELENA, MONT.	155.80	9.29		9.29		146.51	
18	KEIL RANCH, et al.	CONRAD, MONT.	420.00	* 28.01	0.21	* 27.80	240.87	151.12	0.06
18-30	" " " FOR (PONDERA CO. C & R. CO.)			0.36		0.36			
30	PONDERA CO. CANAL & RESERVOIR	CO. (FOR NEGOTIATING ONLY)							

* INCL. AREA OF TAKE FOR PAR. # 18-30

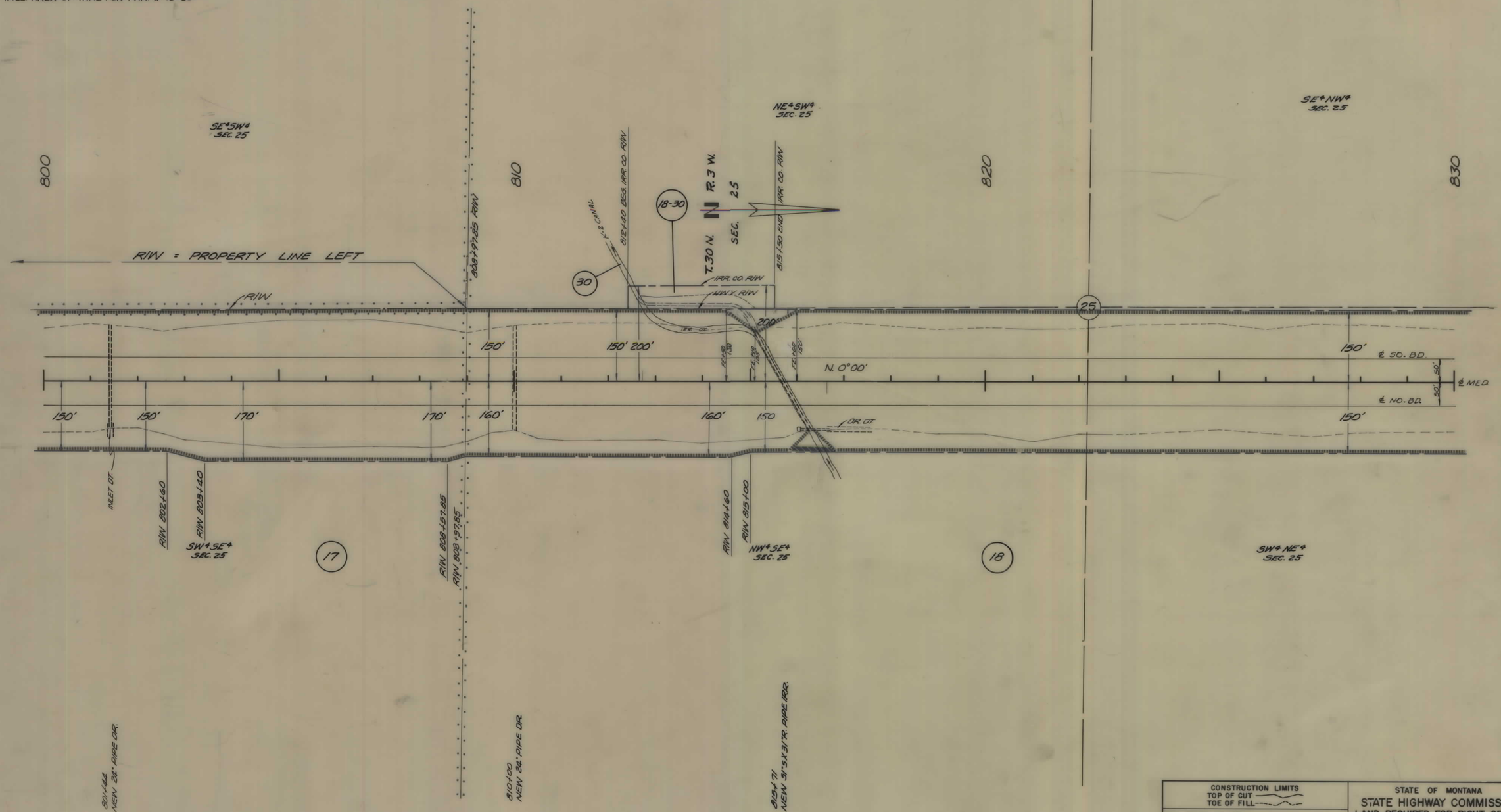

CONSTRUCTION LIMITS	STATE OF MONTANA
TOP OF CUT / TOE OF FILL	STATE HIGHWAY COMMISSION
MAP TRANS. TO R/W	LAND REQUIRED FOR RIGHT OF WAY
MAP REVISED	PONDERA COUNTY

I 15-7(7)331 SHT 16 OF 26

FED. ROAD DIST. NO.	STATE OF MONTANA	FED. AID PROJECT NUMBERS CONST. NO.	R/W NO.	STATE NO.	SHEET NO.	TOTAL SHEETS
8			I-15-7(7)331	8157-07	17 *	26

OWNERSHIPS

PARCEL	NAME	ADDRESS	TOTAL AREA	GROSS R/W AREA	P. T. W. AREA	AREA TO BE ACQUIRED	REMAINDER LEFT	REMAINDER RIGHT	EASEMENT	CONST. PERMIT
18	KEIL RANCH, et al	CONRAD, MONT.	420.00	* 28.01	0.21	* 27.80	240.87	151.12	0.06	
19	GLEN W. YEAGER	CHOTEAU, MONT.	40.00	10.06	0.22	9.84		29.94		0.1 AC.
30	PONDERA CO. CANAL & RESERVOIR CO.	(FOR NEGOTIATING ONLY)								
33	YAEGER LAND and LIVESTOCK COMPANY	(FOR NEGOTIATING ONLY)								

* INCL. AREA OF TAKE FOR PAR. # 18-30

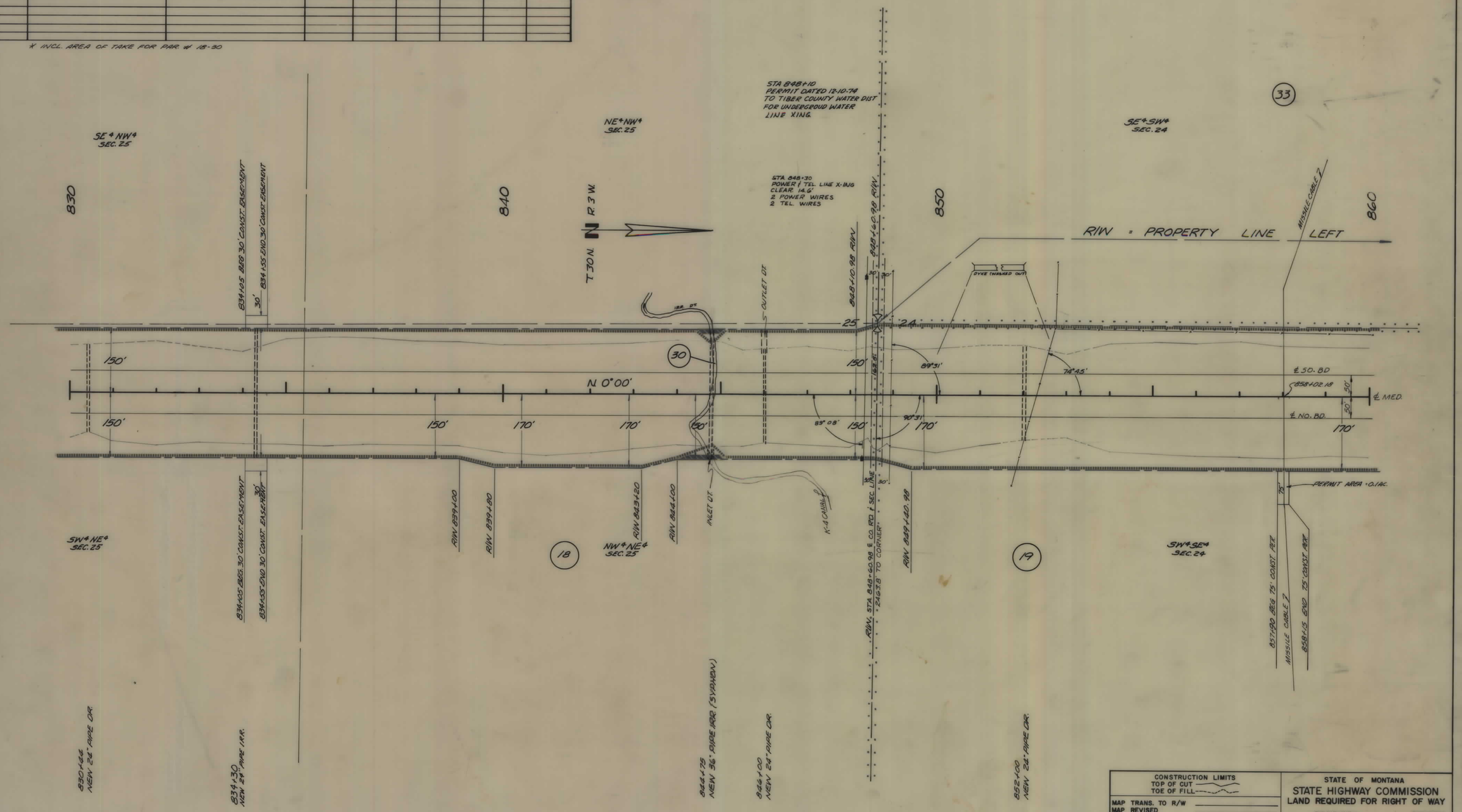

CONSTRUCTION LIMITS
TOP OF CUT
TOE OF FILL

MAP TRANS. TO R/W
MAP REVISED

STATE OF MONTANA
STATE HIGHWAY COMMISSION
LAND REQUIRED FOR RIGHT OF WAY
PONDERA COUNTY

I 15-7(7)331 SHT 17 OF 26

FED. ROAD DIST. NO.	STATE OF MONTANA	FED. AID PROJECT NUMBERS CONST. NO.	R/W NO.	STATE NO.	SHEET NO.	TOTAL SHEETS
8			1-15-7(7) 331	8157-07	18	26

OWNERSHIPS

PARCEL	NAME	ADDRESS	TOTAL AREA	GROSS R/W AREA	P. T. W. AREA	AREA TO BE ACQUIRED	REMAINDER LEFT	REMAINDER RIGHT	EASEMENT
19	GLEN W. YEAGER	CHOTEAU, MONT.	40.00	10.06	0.22	9.84		29.94	
20	HARRY E. & ELSIE J. YEAGER	VALIER, MONT.	280.00	⊗ 37.70		⊗37.70	119.49	122.81	0.11
30	PONDERA CO. CANAL & RESERVOIR CO.	(FOR NEGOTIATING ONLY)							
33	YAEGER LAND AND LIVESTOCK COMPANY	(FOR NEGOTIATING ONLY)							

⊗ INCL. AREA OF TAKE FOR PAR. # 20-30

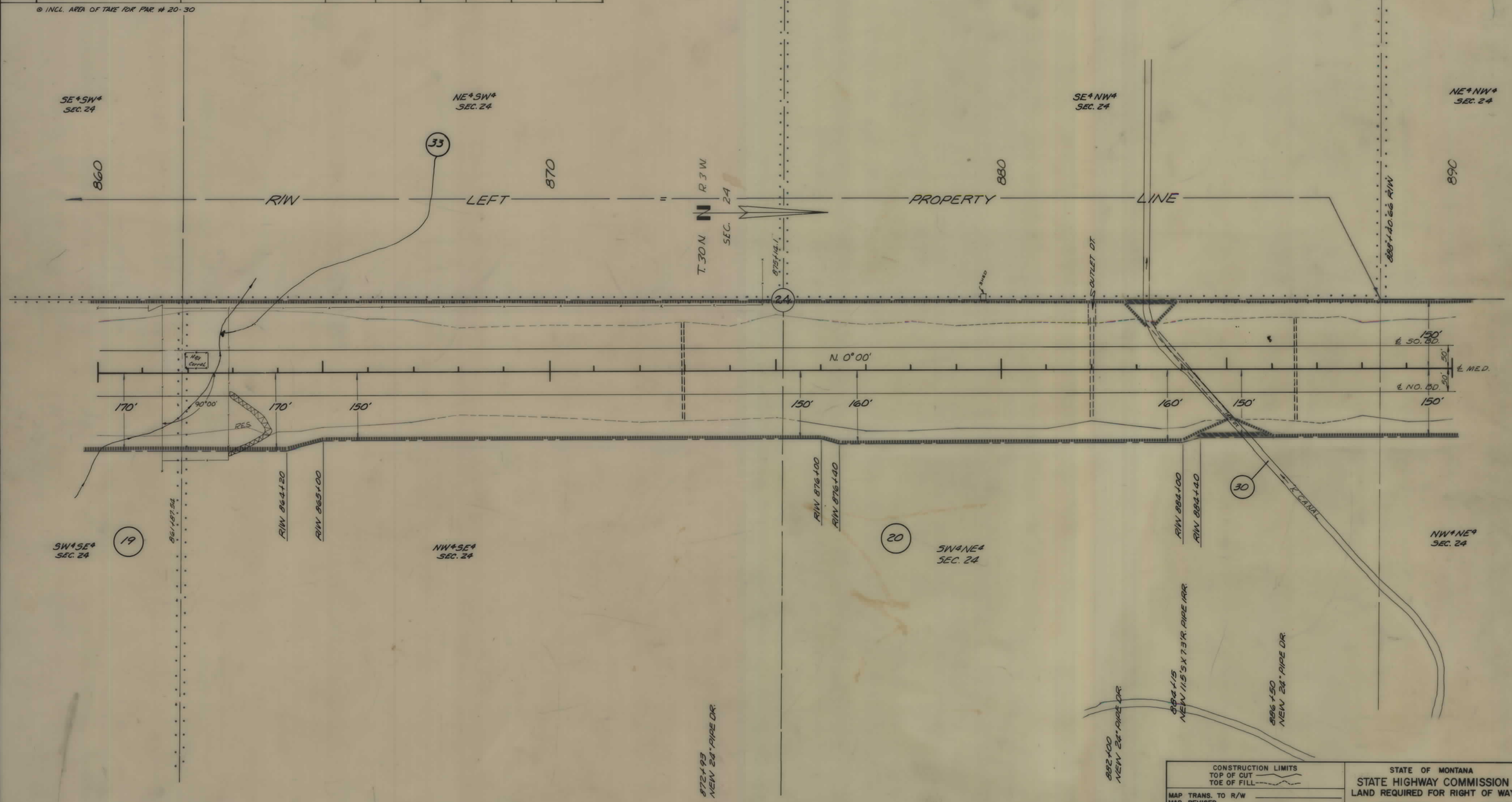

CONSTRUCTION LIMITS
TOP OF CUT
TOE OF FILL

MAP TRANS. TO R/W
MAP REVISED

STATE OF MONTANA
STATE HIGHWAY COMMISSION
LAND REQUIRED FOR RIGHT OF WAY
PONDERA COUNTY

I 15-7(7)331 SHT 18 OF 26

FED. ROAD DIST. NO.	STATE OF MONTANA	FED. AID PROJECT NUMBERS CONST. NO.	R/W NO.	STATE NO.	SHEET NO.	TOTAL SHEETS
8			I-15-7(7)331	8157-07	19	26

OWNERSHIPS

PARCEL	NAME	ADDRESS	TOTAL AREA	GROSS R/W AREA	P. T. W. AREA	AREA TO BE ACQUIRED	REMAINDER LEFT	REMAINDER RIGHT	EASEMENTS
20	HARRY E. & ELSIE J. YEASER	VALIER, MONT.	280.00	⊛ 37.70		⊛ 37.70	119.49	122.81	0.11
20-30	" " " " " " FOR	(PONDERA CO. C.&R. CO.)		0.43		0.43			
21	CHESTER I. & E.L. WHITMORE	CONRAD, MONT.	160.00	△ 1.14		△ 1.14	158.86		
21-30	" " " " " FOR	(PONDERA CO. C.&R. CO.)		0.05		0.05			
22	JAMES C. & EVELYN M. YEASER	CONRAD, MONT.	160.00	19.57		19.57		140.43	0.13
30	PONDERA CO. CANAL & RESERVOIR CO.	(FOR NEGOTIATING ONLY)							

⊛ INCL. AREA OF TAKE FOR PAR. # 20-30
△ " " " " " " # 21-30

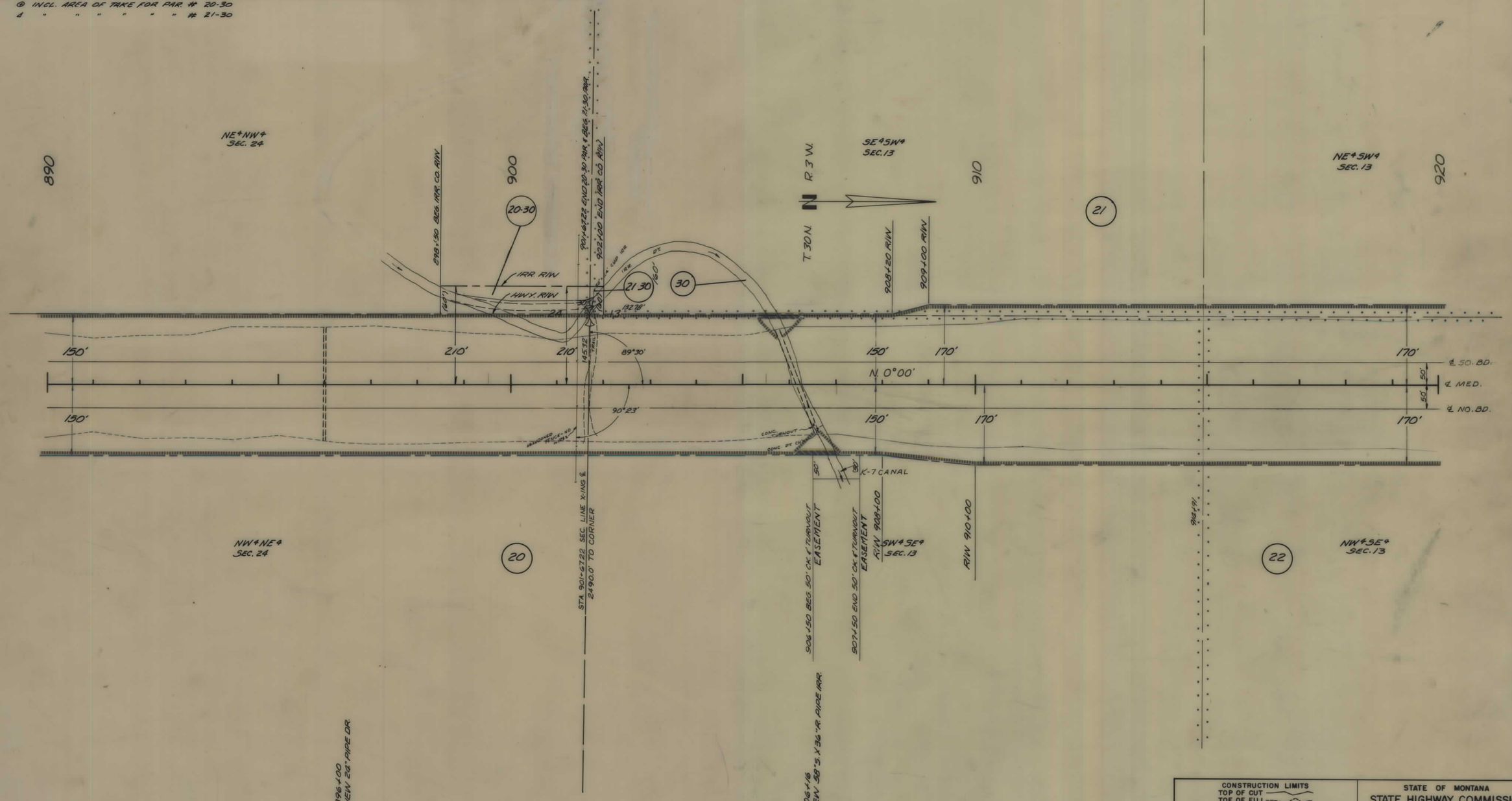

CONSTRUCTION LIMITS	STATE OF MONTANA
TOP OF CUT ———	STATE HIGHWAY COMMISSION
TOE OF FILL ———	LAND REQUIRED FOR RIGHT OF WAY
MAP TRANS. TO R/W _____	PONDERA COUNTY
MAP REVISED _____	

I 15-7(7)331 SHT 19 OF 26

FED. ROAD DIST. NO.	STATE OF MONTANA	FED. AID PROJECT NUMBERS CONST. NO.	R/W NO.	STATE NO.	SHEET NO.	TOTAL SHEETS
8			I-15-7(7)331	8157-07	20	26

OWNERSHIPS

PARCEL	NAME	ADDRESS	TOTAL AREA	GROSS R/W AREA	P. T. W. AREA	AREA TO BE ACQUIRED	REMAINDER LEFT	REMAINDER RIGHT	PERMITS	EASEMENTS
21	CHESTER I. & E.L. WHITMORE	CONRAD, MONT.	160.00	Δ 1.14		Δ 1.14	158.86			
22	JAMES C. & EVELYN M. YERGER	" "	160.00	19.57		19.57		140.43		0.10
23	DORIS WHITMORE, 527 N. 68TH.	ST., SEATTLE, WASHINGTON	80.00	9.17	0.33	8.84	1.38	69.45	0.04	0.08
32	AUGUST & AMELIA KEIL	LINCOLN, MONT.	(FOR IRR. PERMIT ONLY)						0.03	
32A	KEIL RANCH INC.	CONRAD, MONTANA		9.8 AC.	1.0 AC.	8.8 AC.				1.6 AC.
23 A	DORIS WHITMORE	CONRAD, MONTANA		1.38 AC.	0.02 AC.	1.36 AC.				
23 B	DORIS WHITMORE	" "		11.3 AC.	2.0 AC.	9.3 AC.				0.1 AC.
22 A	JAMES C. & EVELYN M. YERGER	" "		0.2 AC.		0.2 AC.				

Δ INCL. AREA OF TAKE FOR PAR. # 21-30

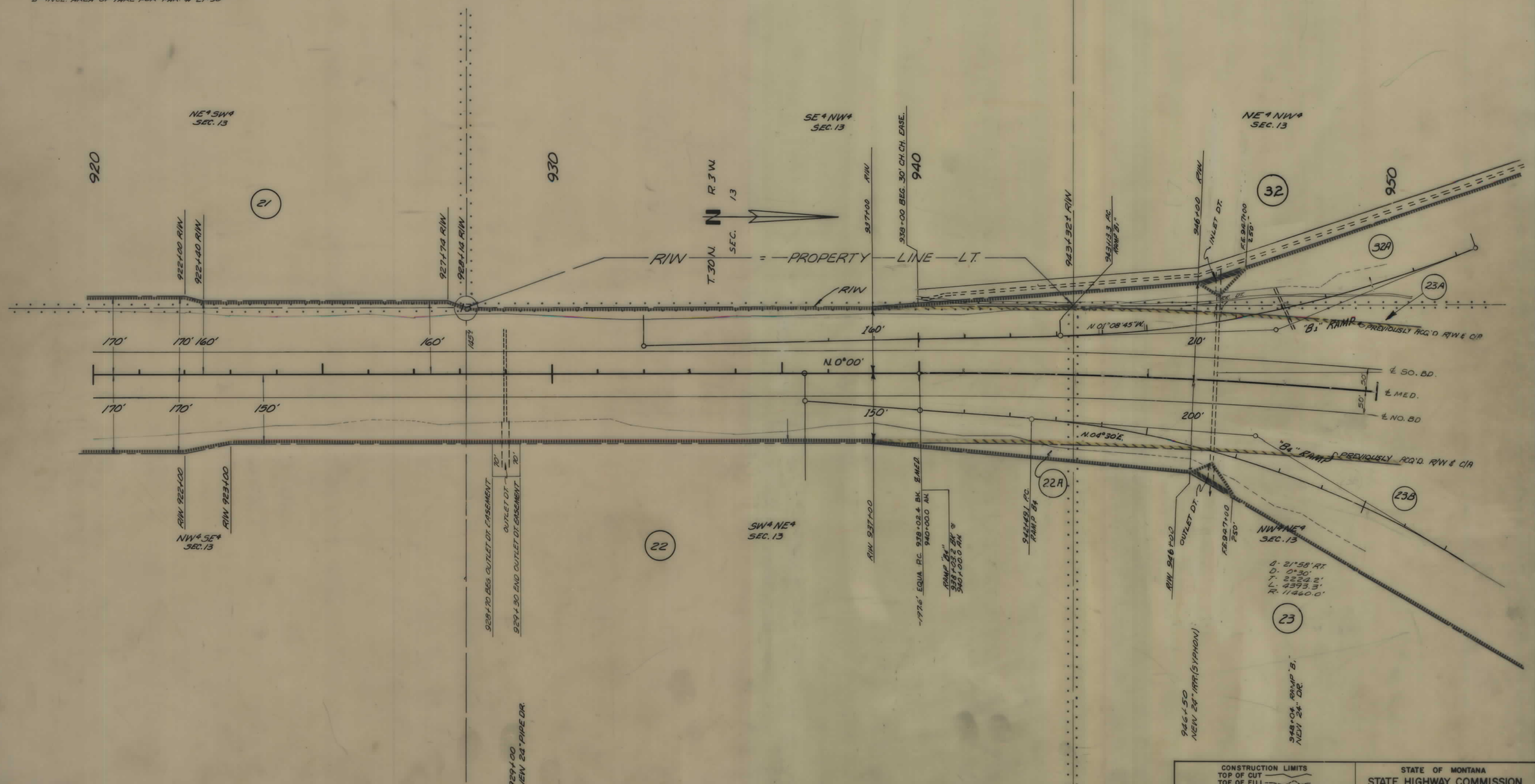

CONSTRUCTION LIMITS	STATE OF MONTANA
TOP OF CUT ———	STATE HIGHWAY COMMISSION
TOE OF FILL ———	LAND REQUIRED FOR RIGHT OF WAY
MAP TRANS. TO R/W	PONDERA COUNTY
MAP REVISED	
STAFF 2-15-72, 2-28-72, 1-26-78	

I 15-7(7)331 SHT 20 OF 26

FED. ROAD DIST. NO.	STATE OF MONTANA	FED. AID PROJECT NUMBERS		STATE	SHEET	TOTAL
		CONST NO.	R/W NO.	NO.	NO.	SHEETS
8			I-15-7(7)331	8157-07	21	26

OWNERSHIPS

PARCEL	NAME	ADDRESS	TOTAL AREA	GROSS R/W AREA	P. T. W. AREA	AREA TO BE ACQUIRED	REMAINDER LEFT	REMAINDER RIGHT	PERMITS	EASEMENTS
23	DORIS WHITMORE, 527 N. 68TH ST.	SEATTLE, WASHINGTON	80.00	9.17	0.33	8.84	1.38	69.45	0.04	0.08
24	CHESTER I. & E.L. WHITMORE	CONRAD, MONT	554.86 AC.	19.44 AC.	0.09 AC.	19.35 AC.	343.53 AC.	191.89 AC.		0.97 AC.
30	PONDERA CO. CANAL & RESERVOIR CO.	(FOR NEGOTIATING ONLY)								
23 A	DORIS WHITMORE	CONRAD, MONTANA		1.38 AC.	0.02 AC.	1.36 AC.				
23 B	DORIS WHITMORE	" "		11.3 AC.	2.0 AC.	9.3 AC.				0.1 AC.
32 A	KEIL RANCH INC.	" "		9.8 AC.	1.0 AC.	8.8 AC.				1.6 AC.
24 A	CHESTER I. & E.L. WHITMORE	" "		22.4 AC.	3.7 AC.	18.7 AC.				1.1 AC.

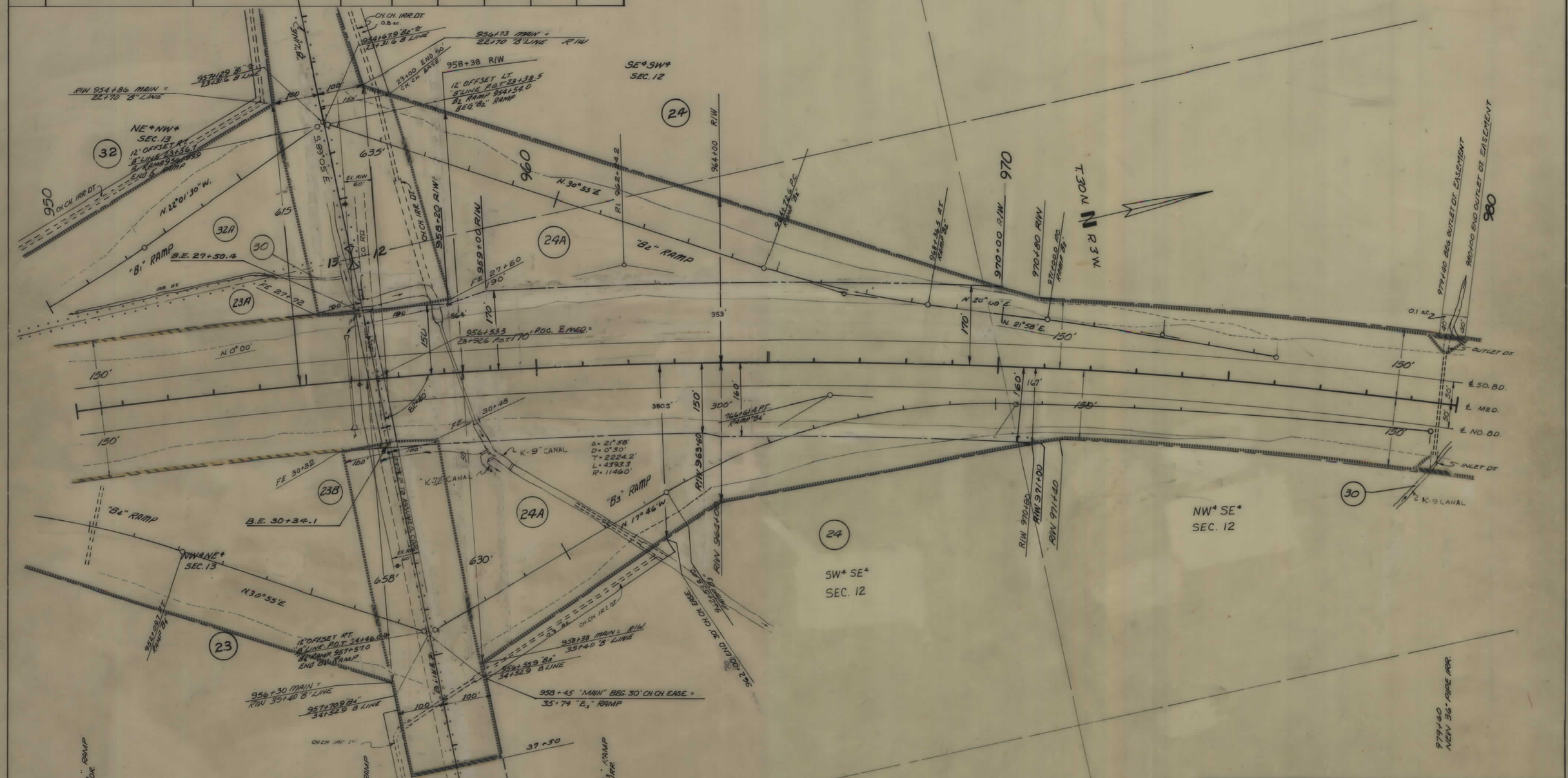

I 15-7(7)331 SHT 21 OF 26

FED. ROAD DIST. NO.	STATE OF MONTANA	FED. AID PROJECT NUMBERS CONST. NO.	R/W NO.	STATE NO.	SHEET NO.	TOTAL SHEETS
8			1-15-7(7) 331	8157-07	22	26

OWNERSHIPS

PARCEL	NAME	ADDRESS	TOTAL AREA	GROSS R/W AREA	P. T. W. AREA	AREA TO BE ACQUIRED	REMAINDER LEFT	REMAINDER RIGHT	PERMITS	EASEMENTS
24	CHESTER I. & E.L. WHITMORE	CONRAD, MONT.	554.86 AC.	19.44 AC.	0.09 AC.	19.35 AC.	343.53 AC.	191.89 AC.		0.97 AC.
25	RICHARD F. & M.V. FREEBURY	" "	240.00	19.96		19.96	159.67	60.37		

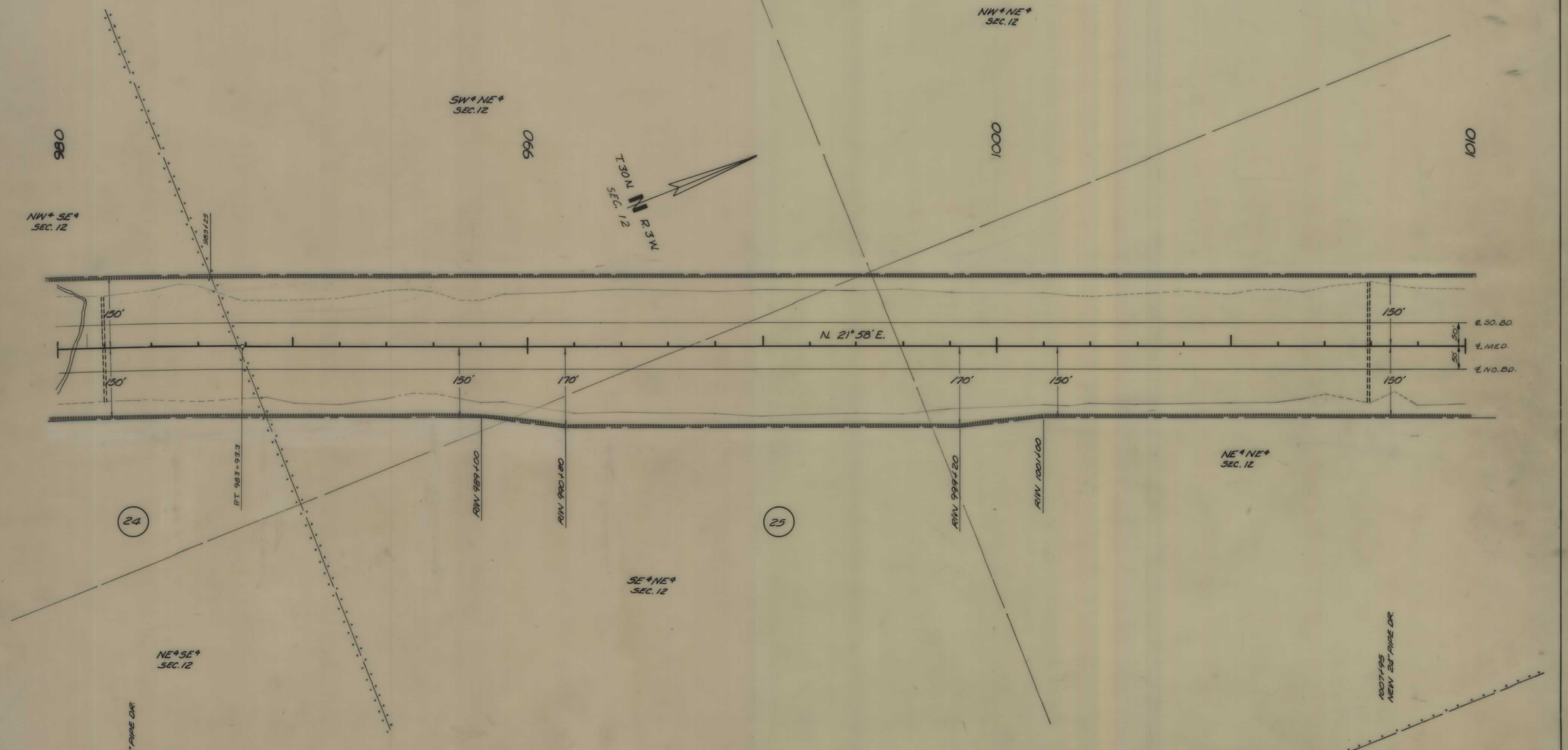

CONSTRUCTION LIMITS
TOP OF CUT
TOE OF FILL

MAP TRANS. TO R/W
MAP REVISED

STATE OF MONTANA
STATE HIGHWAY COMMISSION
LAND REQUIRED FOR RIGHT OF WAY
PONDERA COUNTY

1 15-7(7)331 SHT 22 OF 26

FED. ROAD DIST. NO.	STATE OF MONTANA	FED. AID PROJECT NUMBERS CONST. NO.	R/W NO.	STATE NO.	SHEET NO.	TOTAL SHEETS
8			1-15-7(7)331	8157-07	23	26

OWNERSHIPS

PARCEL	NAME	ADDRESS	TOTAL AREA	GROSS R/W AREA	P. T. W. AREA	AREA TO BE ACQUIRED	REMAINDER LEFT	REMAINDER RIGHT	PERMITS
25	RICHARD F. & M.V. FREEBURY	CONRAD, MONT.	240.00	19.96		19.96	159.67	60.37	0.83
26	LEONA BELL, C/O FRANK J. SEIFERT,	342 NW 49TH ST, SEATTLE, WASH.	93.17	10.03		10.03	78.64	4.50	0.25
27	MORRIS BELL, " " " "	" " " " " "	442.00	1.69		1.69	440.31		
28	GERALD J. & ADA I. HABETS	CONRAD, MONT.	868.16	8.61		8.61	2.29	857.26	1.21

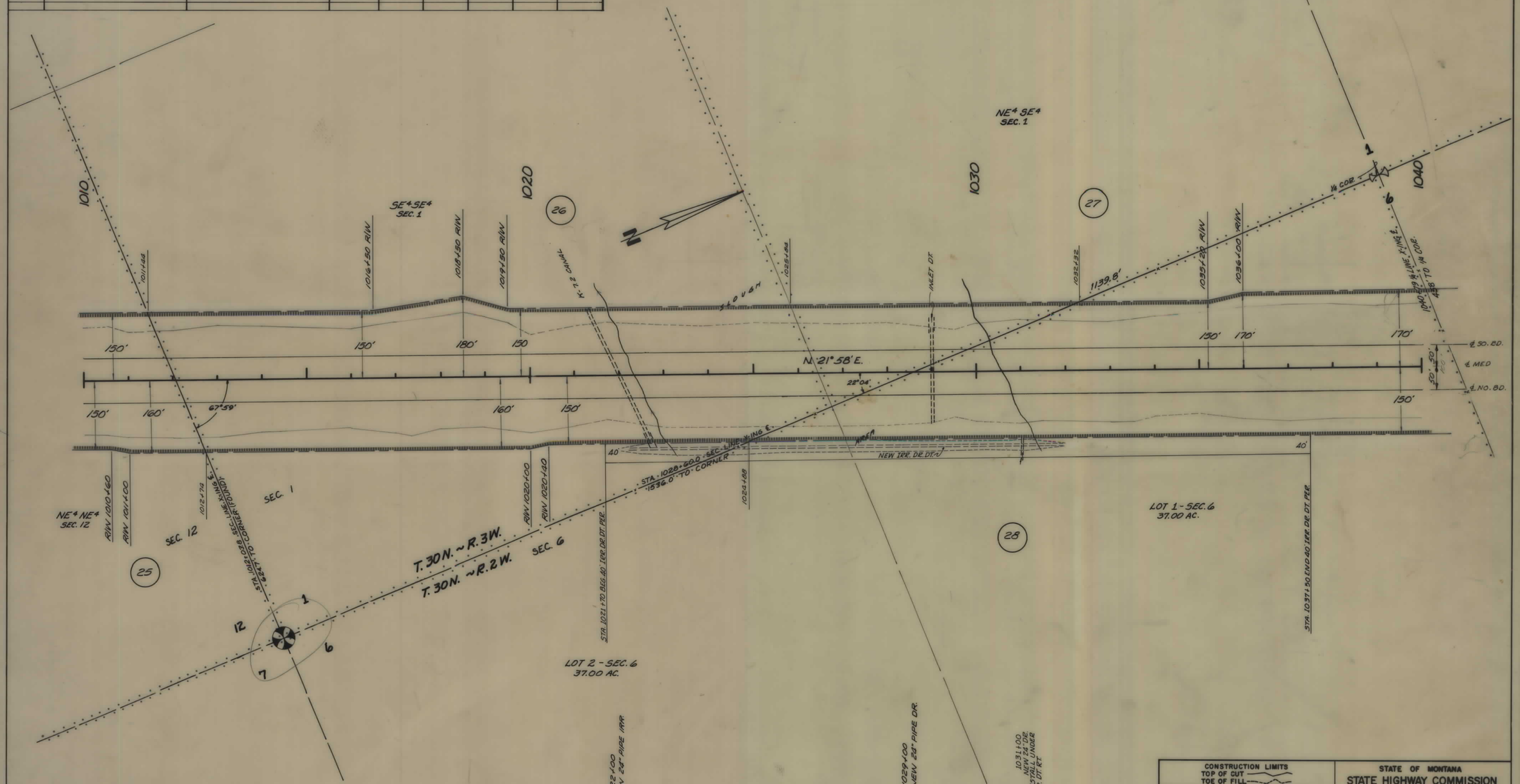

CONSTRUCTION LIMITS
TOP OF CUT
TOE OF FILL

MAP TRANS. TO R/W
MAP REVISED

STATE OF MONTANA
STATE HIGHWAY COMMISSION
LAND REQUIRED FOR RIGHT OF WAY
PONDERA COUNTY

I 15-7(7)331 SHT 23 OF 26

FED. ROAD DIST. NO.	STATE OF MONTANA	FED. AID PROJECT NUMBERS CONST. NO.	R/W NO.	STATE NO.	SHEET NO.	TOTAL SHEETS
8			I-15-7(7)331	8157-07	24	26

OWNERSHIPS

PARCEL	NAME	ADDRESS	TOTAL AREA	GROSS R/W AREA	P.T.W. AREA	AREA TO BE ACQUIRED	REMAINDER LEFT	REMAINDER RIGHT	CONST. EASEMENT AREA
28	GERALD U. & ADA I. HABETS	CONRAD, MONT.	868.16	8.61		8.61	2.29	857.26	
29	JOSEPH H. & CECELIA HABETS	" "	651.50	23.27	2.90	20.37	33.17	595.06	
29-A	" " " "	" "							0.5 AC.
34	KATHLEEN C. HURLEY	SHELBY, MONT.							0.2 AC.

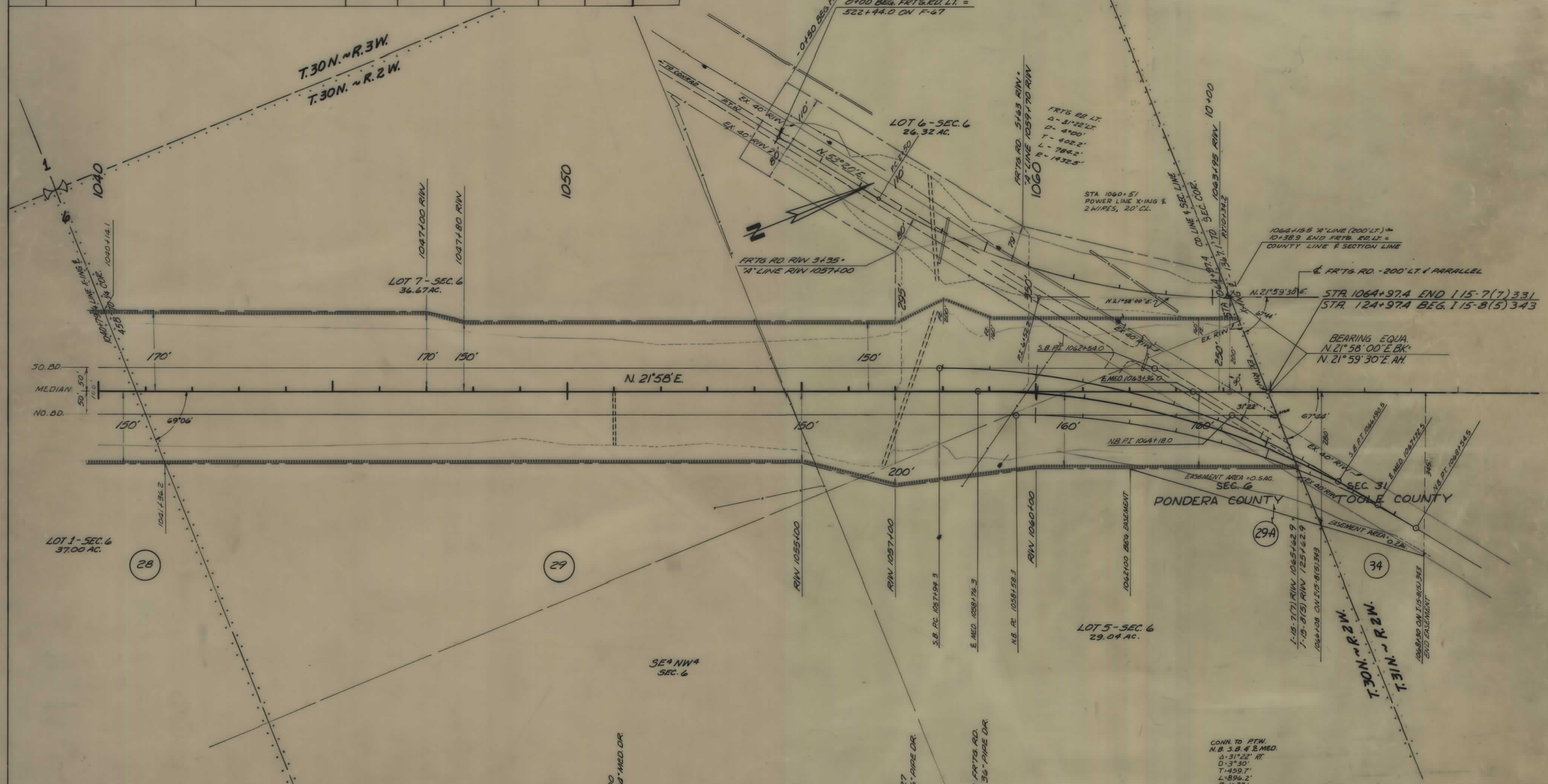

CONSTRUCTION LIMITS
TOP OF CUT
TOE OF FILL

MAP TRANS. TO R/W
MAP REVISED

STATE OF MONTANA
STATE HIGHWAY COMMISSION
LAND REQUIRED FOR RIGHT OF WAY
PONDERA COUNTY

I 15-7(7)331 SHT 24 OF 26

FED. ROAD DIST. NO.	STATE OF MONTANA	FED. AID PROJECT NUMBERS CONST. NO.	R/W NO.	STATE NO.	SHEET NO.	TOTAL SHEETS
8			I-15-7(7)331	8157-07	25	26

OWNERSHIPS

PARCEL	NAME	ADDRESS	TOTAL AREA	GROSS R/W AREA	P. T. W. AREA	AREA TO BE ACQUIRED	REMAINDER LEFT	REMAINDER RIGHT	CONST. PERMIT AREA	CONST. EASE AREA
24	CHESTER I. & E.L. WHITMORE	CONRAD, MONTANA	554.86 Ac.	19.44 Ac.	0.09 Ac.	19.35 Ac.	343.53 Ac.	191.89 Ac.		0.97 Ac.
32A	KEIL RANCH INC.	CONRAD, MONTANA		9.8 Ac.	1.0 Ac.	8.8 Ac.				1.6 Ac.
24A	CHESTER I. & E.L. WHITMORE	" "		22.4 Ac.	3.7 Ac.	18.7 Ac.				1.1 Ac.

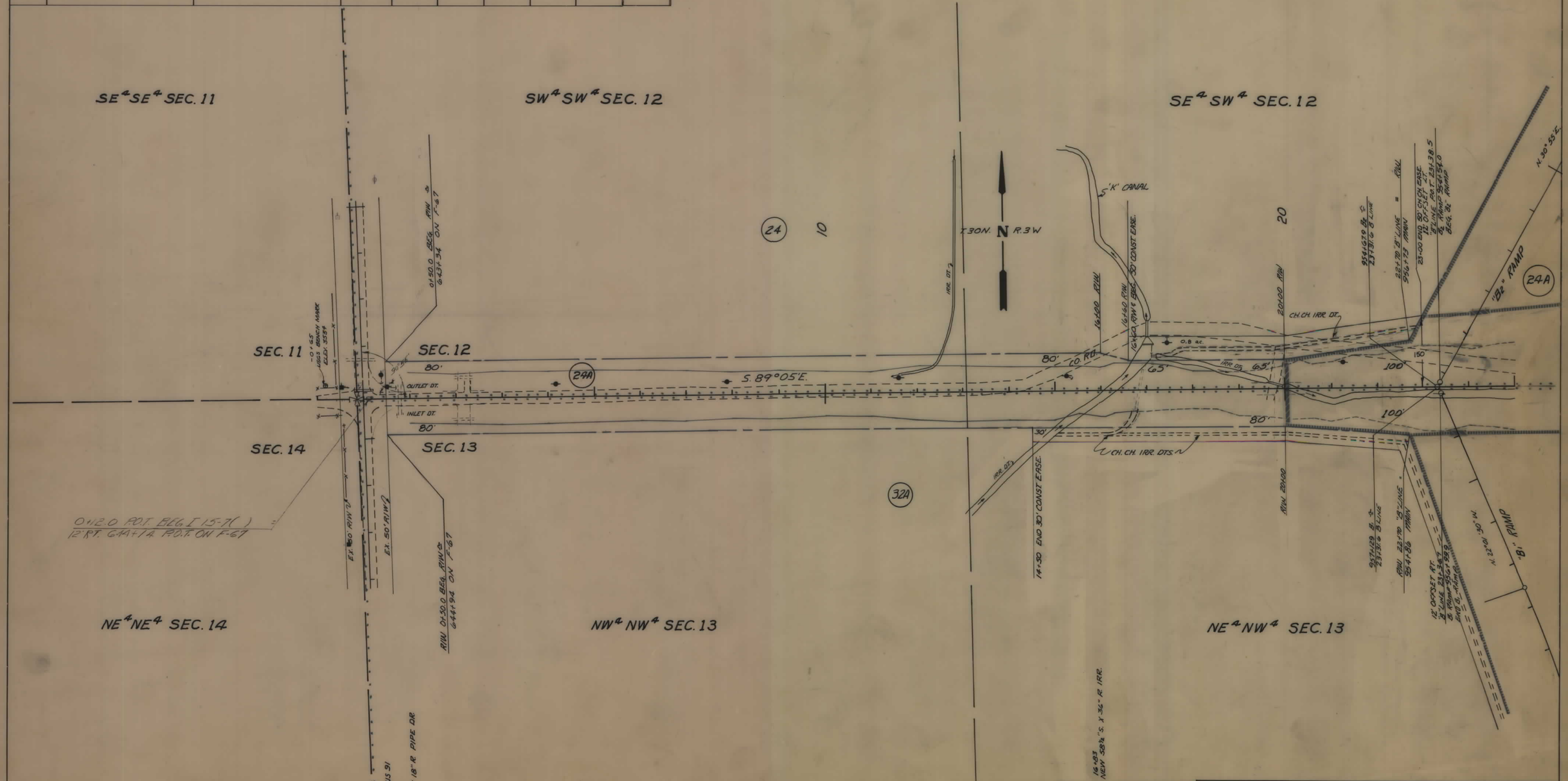

I 15-7(7)331 SHT 25 OF 26

FED. ROAD DIST. NO.	STATE OF MONTANA	FED. AID PROJECT NUMBERS CONST. NO.	R/W NO.	STATE NO.	SHEET NO.	TOTAL SHEETS
8			I-15-7(7)331	8157-07	26	26

OWNERSHIPS

PARCEL	NAME	ADDRESS	TOTAL AREA	GROSS R/W AREA	P. T. W. AREA	AREA TO BE ACQUIRED	REMAINDER LEFT	REMAINDER RIGHT	CONST. PERMIT AREA	CONST. ERSE AREA
23A	DORIS WHITMORE	CONRAD, MONTANA		1.38 AC.	0.02 AC.	1.36 AC.				
23B	"	"		11.3 AC.	2.0 AC.	9.3 AC.			0.1 AC.	
24	CHESTER I & E.L. WHITMORE	CONRAD MONTANA	554.86 AC.	19.44 AC.	0.09 AC.	19.35 AC.	343.53 AC.	191.89 AC.		0.97 AC.
32A	KEIL RANCH INC.	CONRAD, MONTANA		9.8 AC.	1.0 AC.	8.8 AC.				1.6 AC.
24A	CHESTER I. & E.L. WHITMORE	" "		22.4 AC.	3.7 AC.	18.7 AC.				1.1 AC.

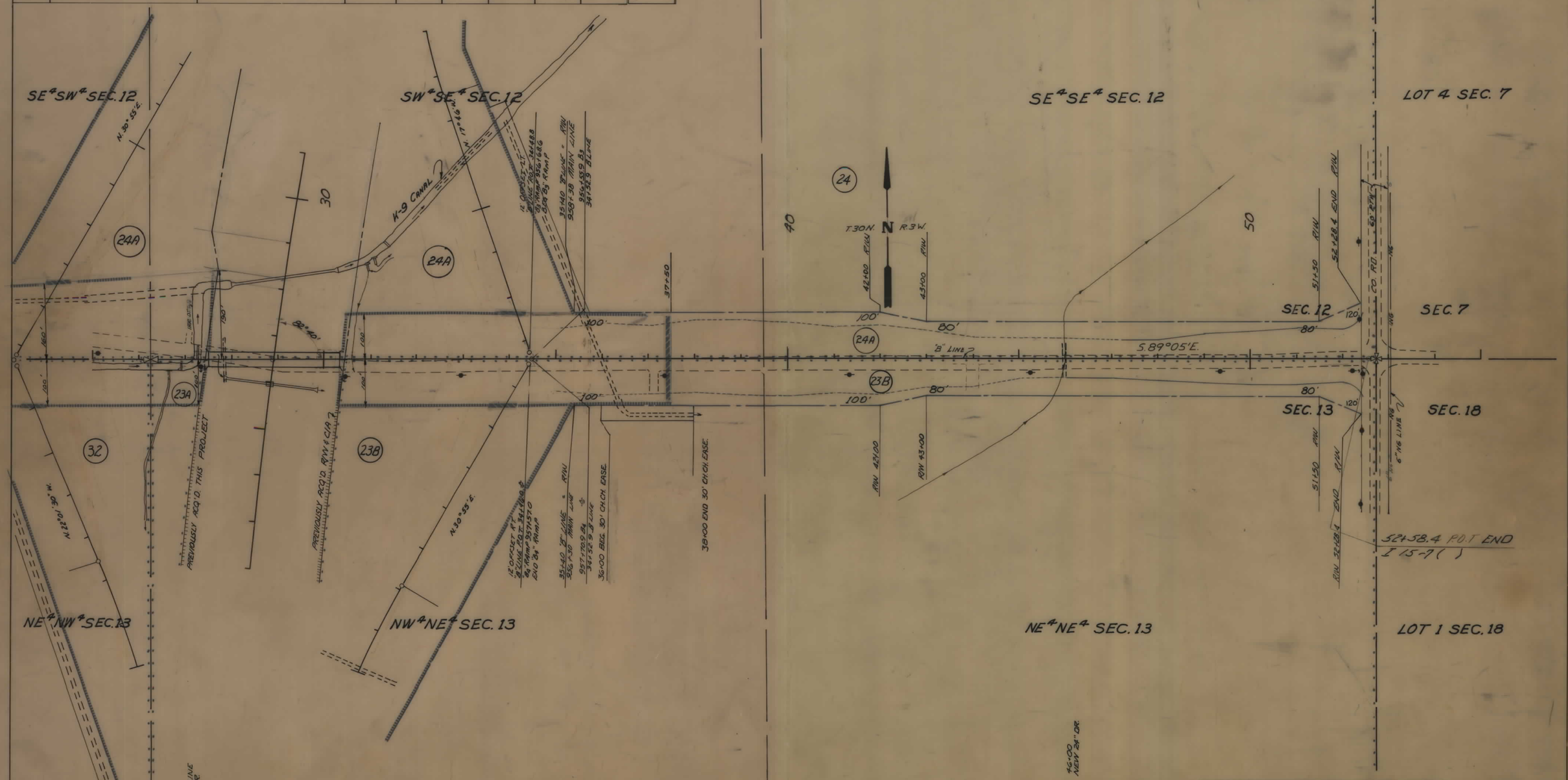

NOTE

CONSTRUCTION LIMITS INCLUDE BACKSLOPE ROUNDING

CONSTRUCTION LIMITS
TOP OF CUT
TOE OF FILL

MAP TRANS. TO R/W
MAP REVISED

STATE OF MONTANA
STATE HIGHWAY COMMISSION
LAND REQUIRED FOR RIGHT OF WAY

I 15-7(7)331 SHT 26 OF 26