PLANS
NOT
TO
SCALE

FED. ROAD DIST. NO.	STATE OF MONTANA	FED. AID PROJECT NUMBERS CONST. NO.	FED. AID PROJECT NUMBERS R/W NO.	STATE NO.	SHEET NO.	TOTAL SHEETS
8			I-15-8(22)343	8158-22	1	16

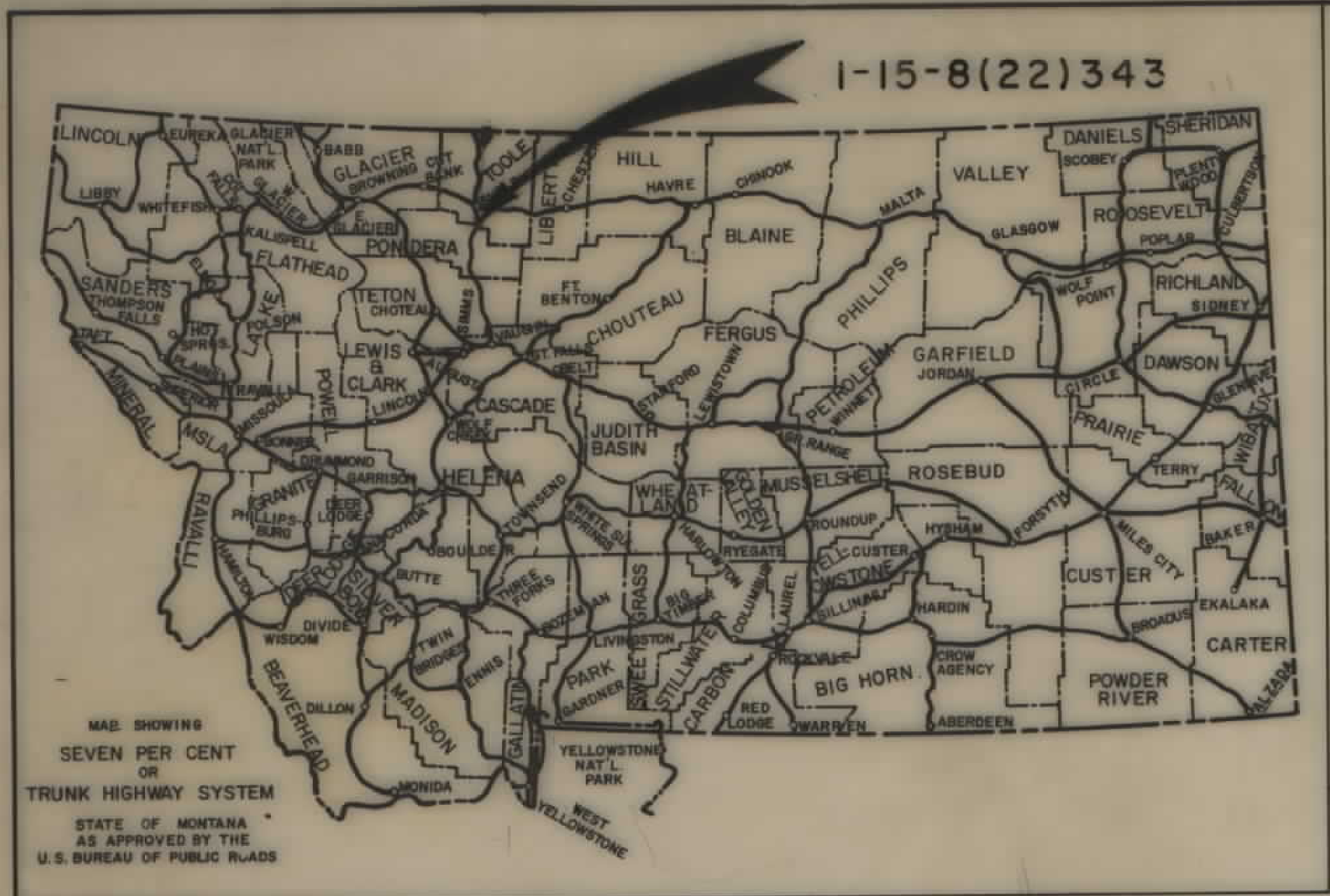

STATE OF MONTANA

STATE HIGHWAY COMMISSION

RIGHT OF WAY PLAN OF FEDERAL AID PROJECT NO. I-15-8(22)343 R/W CONS'T.

TOOLE CO. LINE - NORTH

8.362 MILES

TOOLE COUNTY LINE - NORTH

INDEX		
PARCEL NO.	OWNERSHIPS	SHEET NO.
1	KATHLEEN C. HURLEY	2-3-4
2	V.L. SHELTON, C/P EUGENE C. BAQUET	4-5
3-7	RALPH E. ROBERTSON	5-6-7-8-9 10
5	DELETED	
4	GERALD L. & JANE BOURKE	7
6	EUGENE C. & G.M. BAQUET	7
8	Con F. Robinson, Trustee	8-9-10-11
9	DELETED	
10	THEO. F. KLUTH BARTSCHI ET.AL.	10-11
11	DELETED	
12	LOUIS M. HASQUET ET.AL.	11-12
13	THE ZIMMERMAN REALTY	12-13
14	DELETED	
15	DALE W. & ALMA L. HEATH	13-14-14A-15
16	STEPHEN A. ADASKAVICH	14 14A 15-16
17-18	DELETED	
19	DELETED	
20	CITY OF SHELBY	14A
13 A	THE ZIMMERMAN REALTY	12 & 13
21	DELETED	
15A	DALE W. & ALMA L. HEATH	14-14A

CONVENTIONAL SIGNS

- RIGHT OF WAY LINE
- CENTERLINE (℄) OR PROJECTED LINE
- STK'D. CENTERLINE
- PARCEL NUMBER
- OWNERSHIP BOUNDARY
- R/W USE EXISTING R/W LT. OR RT.
- PRESENT TRAVELED WAY (P.T.W.)
- R/W LINE FENCED
- RAILROAD R/W
- CONSTRUCTION LIMITS — CUT, FILL
- FENCE LINE
- CONTROL OF ACCESS WITH FENCE
- CONTROL OF ACCESS WITHOUT FENCE
- GATE IN FENCE
- CATTLE GUARD = 24'
- STATE & NATIONAL BORDER LINES
- CITY OR TOWN LIMITS LINE
- COUNTY LINE
- RESERVATION LINE
- TOWNSHIP & SECTION LINE
- 1/2 SECTION LINE
- 1/4 SECTION LINE
- SECTION CORNER — FOUND, UNFOUND
- 1/4 SECTION COR.
- 1/16 SECTION COR.
- CENTER OF SECTION
- TELEPHONE OR TELEGRAPH POLES IN PLACE
- POWER POLES IN PLACE
- TEL. OR TEL. OR POWER POLES TO BE MOVED
- NEW PIPES
- OLD PIPES IN PLACE
- OUTLET DITCH
- INLET DITCH
- DITCHES
- CHANNEL CHANGES — CH. CH.
- BRIDGE
- RAILROADS

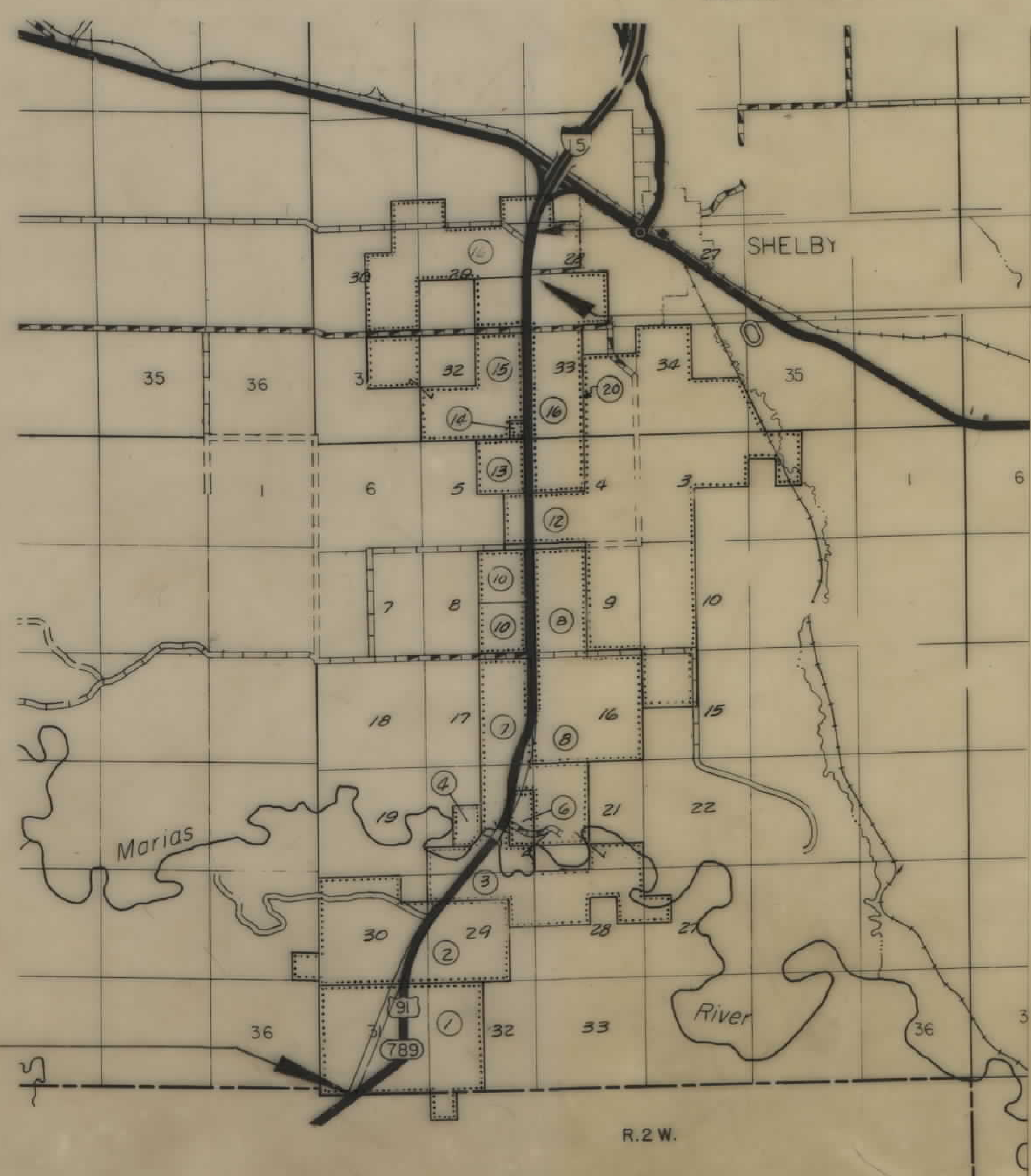

112+00.0 END I-15-8(22)343 R/W =
112+00.0 ON I-15-8(1)351

562+90.9 BK I-15-8(22)343 R/W = EQUA.
108+42.1 AH I-15-8(1)351

1064+97.4 END I-15-7(7)351 =
124+97.4 BEG. I-15-8(22)343

STATE HIGHWAY COMMISSION OF MONTANA

APPROVED:

Nov. 15 1968

Lewis M. Chittim
STATE HIGHWAY ENGINEER

STATE OF MONTANA REGISTERED No. 174 ES LEWIS M. CHITTIM CIVIL ENGINEER AND LAND SURVEYOR

U.S. DEPARTMENT OF TRANSPORTATION
FEDERAL HIGHWAY ADMINISTRATION
BUREAU OF PUBLIC ROADS

APPROVED:

DIVISION ENGINEER — DATE

6-2-72
4-27-70
1-5-69
1-27-69
1-25-69
1-28-70
2-24-70

I 15-8(22)343 SHT 1 OF 17

FED. ROAD DIST. NO.	STATE OF MONTANA	FED. AID PROJECT NUMBERS		STATE NO.	SHEET NO.	TOTAL SHEETS
		CONST. NO.	R/W NO.			
8			I-15-8(22)343	8158-22	2	16

OWNERSHIPS

PARCEL	NAME	ADDRESS	TOTAL AREA	GROSS R/W AREA	P. T. W. AREA	AREA TO BE ACQUIRED	REMAINDER LEFT	REMAINDER RIGHT	CONST. PERMIT AREA
1	KATHLEEN C. HURLEY	SHELBY, MONT.	986.0 Ac.	65.4 Ac.	1.4 Ac.	64.0 Ac.	258.8 Ac.	661.8 Ac.	

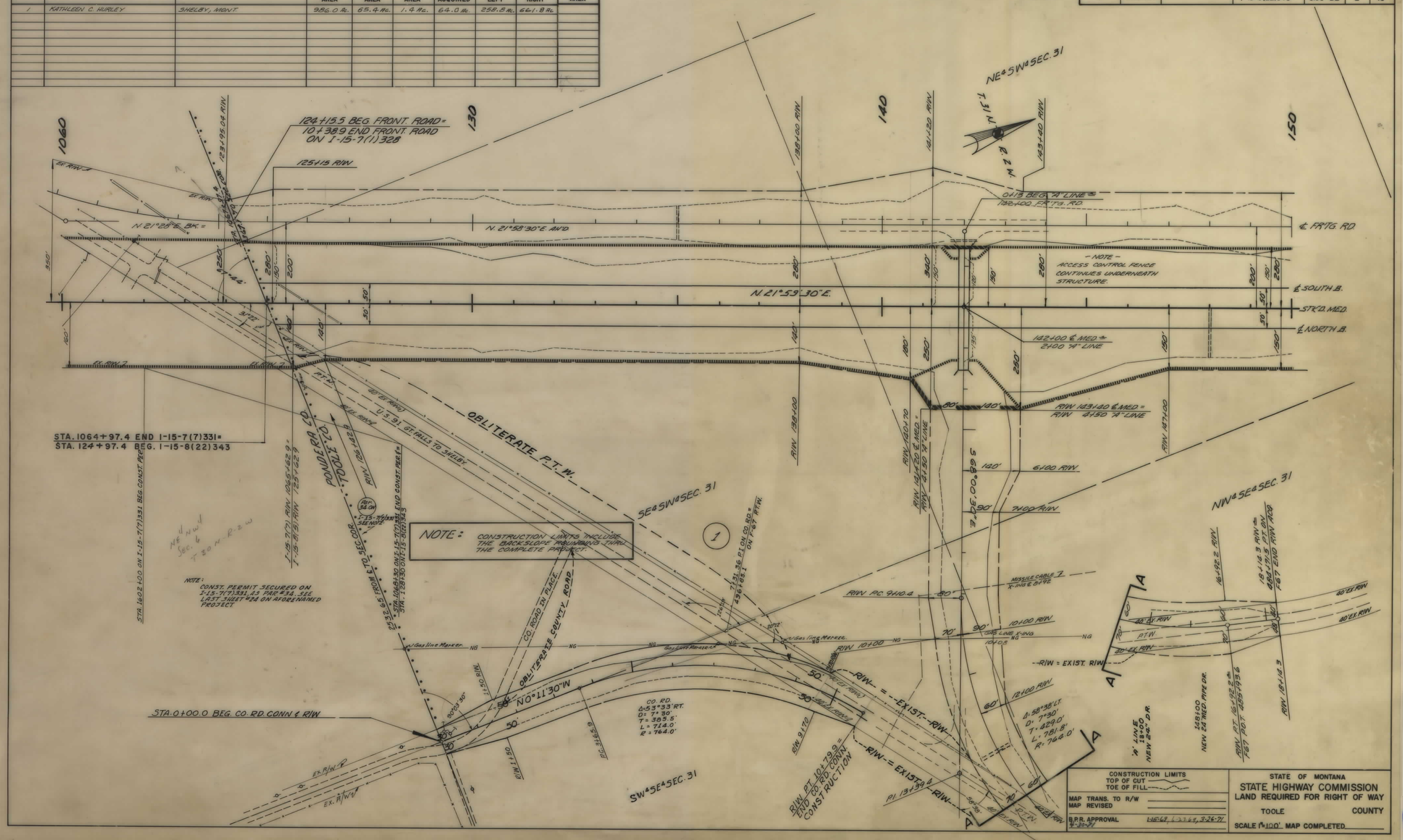

I 15-8(22)343 SHT 2 OF 17

FED. ROAD DIST. NO.	STATE OF MONTANA	FED. AID PROJECT NUMBERS CONST. NO.	FED. AID PROJECT NUMBERS R/W NO.	STATE NO.	SHEET NO.	TOTAL SHEETS
8	STATE OF MONTANA		I-15-8(22)343	8158-22	3	16

OWNERSHIPS

PARCEL	NAME	ADDRESS	TOTAL AREA	GROSS R/W AREA	P. T. W. AREA	AREA TO BE ACQUIRED	REMAINDER LEFT	REMAINDER RIGHT	CONST. PERMIT AREA
1	KATHLEEN C. HURLEY	SHELBY, MONT. /	986.0 Ac.	65.4 Ac.	1.4 Ac.	64.0 Ac.	258.8	661.8 Ac.	

CONSTRUCTION LIMITS	
TOP OF CUT	
TOE OF FILL	
MAP TRANS. TO R/W	
MAP REVISED	
B.P.R. APPROVAL 4-30-71	1-15-69, 6-27-69 - 1-28-71

STATE OF MONTANA
STATE HIGHWAY COMMISSION
LAND REQUIRED FOR RIGHT OF WAY
TOOLE COUNTY
SCALE 1" = 100' MAP COMPLETED

I 15-8(22)343 SHT 3 OF 17

FED. ROAD DIST. NO.	STATE OF MONTANA	FED. AID PROJECT NUMBERS CONST. NO.	R/W NO.	STATE NO.	SHEET NO.	TOTAL SHEETS
8			I-15-8(22)343	9158-22	4	16

OWNERSHIPS

PARCEL	NAME	ADDRESS	TOTAL AREA	GROSS R/W AREA	P. T. W. AREA	AREA TO BE ACQUIRED	REMAINDER LEFT	REMAINDER RIGHT	CONST. PERMIT AREA
1	KATHLEEN C. HURLEY	SHELBY, MONT.	986.0 Ac.	65.4 Ac.	1.4 Ac.	64.0 Ac.	258.8 Ac.	661.8 Ac.	
2	V.L. SHELTON, C/P E.C. & G.M. BAQUET	SIDNEY, MONT. (C/P COLLINS, MONT.)	986.0 Ac.	49.0 Ac.	29.9 Ac.	28.1 Ac.	541.0 Ac.	396.0 Ac.	

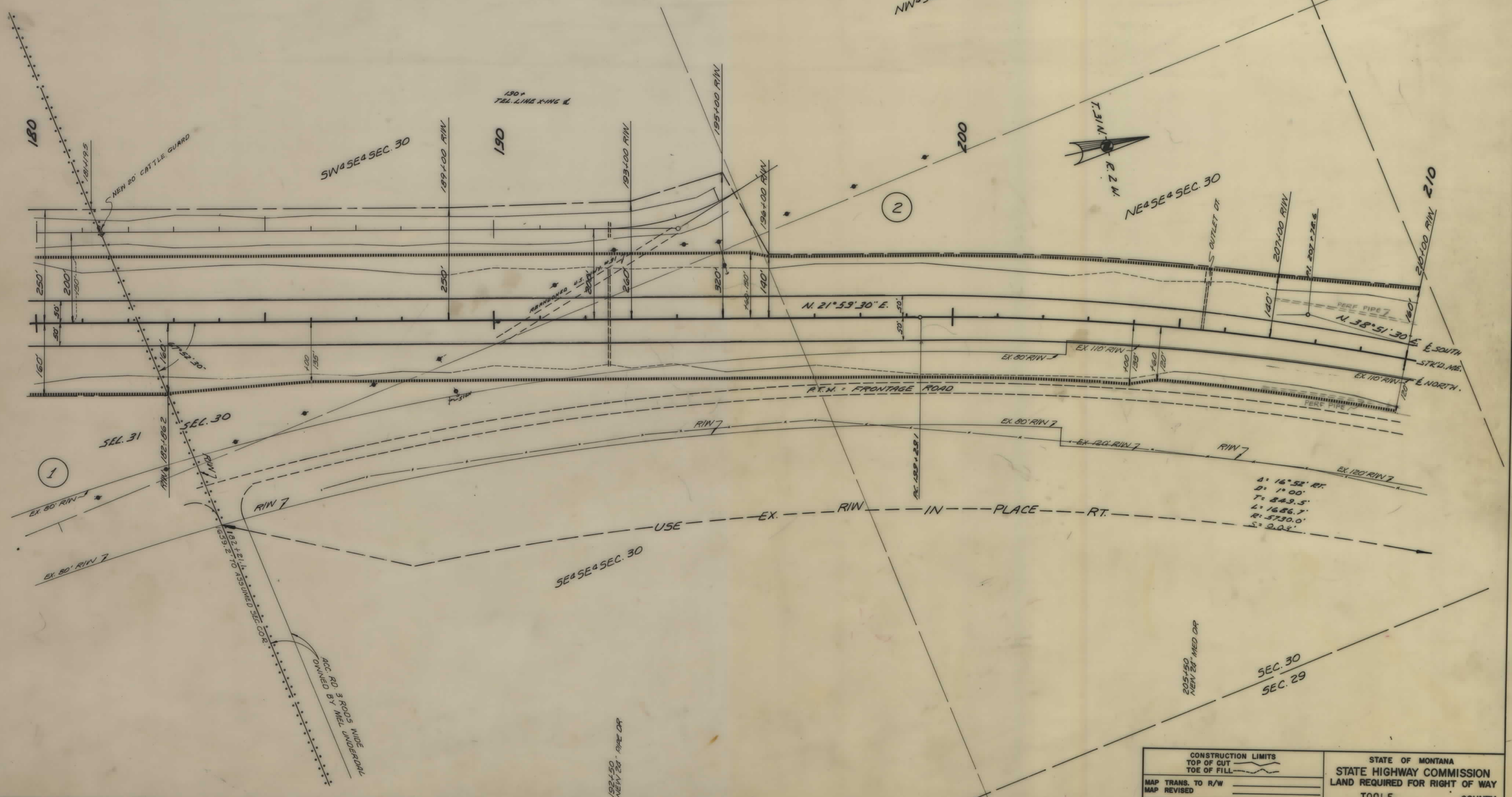

CONSTRUCTION LIMITS
TOP OF CUT
TOE OF FILL

MAP TRANS. TO R/W
MAP REVISED

B.P.R. APPROVAL 7-19-71

STATE OF MONTANA
STATE HIGHWAY COMMISSION
LAND REQUIRED FOR RIGHT OF WAY
TOOLE COUNTY
SCALE 1" = 100' MAP COMPLETED

I 15-8(22)343 SHT 4 OF 17

FED. ROAD DIST. NO.	STATE OF	FED. AID PROJECT NUMBERS CONST. NO.	R/W NO.	STATE NO.	SHEET NO.	TOTAL SHEETS
8	MONTANA		1-15-8 (22) 343	8158-22	5	16

OWNERSHIPS

PARCEL	NAME	ADDRESS	TOTAL AREA	GROSS R/W AREA	P. T. W. AREA	AREA TO BE ACQUIRED	REMAINDER LEFT	REMAINDER RIGHT	CONST. PERMIT AREA
2	V.L. SHELTON, C/P E.C. & G.M. BAQUET	SIDNEY, MONT. (C/P COLLINS, MONT.)	986.0	49.0	20.9	28.1	541.0	396.0	0.1
3	RALPH E. & MILDRED V. ROBERTSON	SHELBY, MONT.		49.7	23.5	26.2			

CONSTRUCTION LIMITS
TOP OF CUT
TOE OF FILL

MAP TRANS. TO R/W
MAP REVISED
B.P.R. APPROVAL 1-15-69, 6-27-69-5-11-70

STATE OF MONTANA
STATE HIGHWAY COMMISSION
LAND REQUIRED FOR RIGHT OF WAY
TOOLE COUNTY
SCALE 1"=100' MAP COMPLETED

I15-8(22)343 SHT 5 OF 17

FED. ROAD DIST. NO.	STATE OF MONTANA	FED. AID PROJECT NUMBERS CONST. NO.	R/W NO.	STATE NO.	SHEET NO.	TOTAL SHEETS
8			1-15-8(22)343	8158-22	6	16

OWNERSHIPS

PARCEL	NAME	ADDRESS	TOTAL AREA	GROSS R/W AREA	P. T. W. AREA	AREA TO BE ACQUIRED	REMAINDER LEFT	REMAINDER RIGHT	CONST. PERMIT AREA
3	RALPH E. & MILDRED V. ROBERTSON	SHELBY, MONT.		49.7	23.5	26.2			

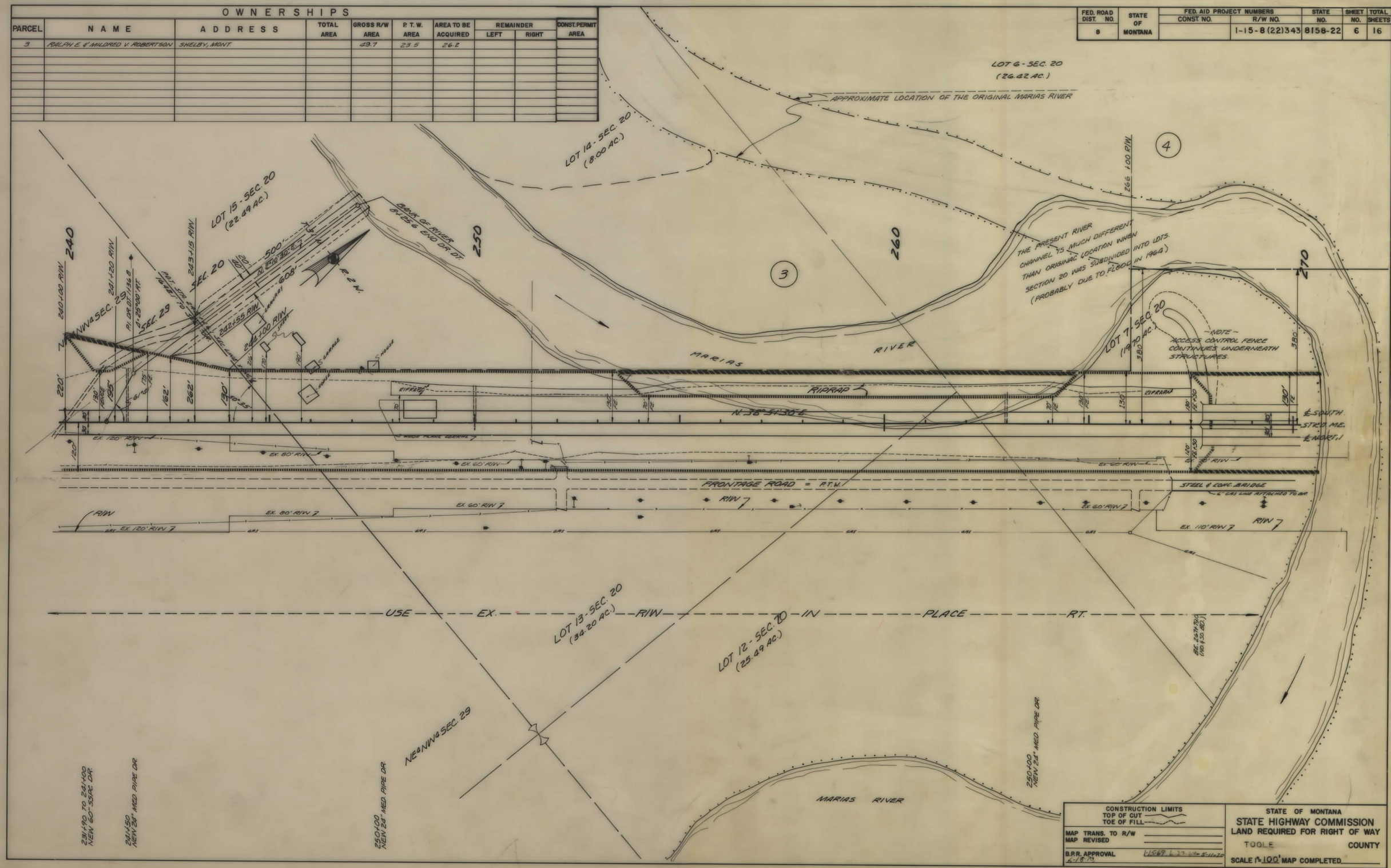

I 15-8(22)343 SHT 6 OF 17

FED. ROAD DIST. NO.	STATE OF MONTANA	FED. AID PROJECT NUMBERS CONST. NO.	R/W NO.	STATE NO.	SHEET NO.	TOTAL SHEETS
8			I-15-8(22)343	8158-22	7	16

OWNERSHIPS

PARCEL	NAME	ADDRESS	TOTAL AREA	GROSS R/W AREA	P. T. W. AREA	AREA TO BE ACQUIRED	REMAINDER LEFT	REMAINDER RIGHT	CONST. PERMIT AREA
3	RALPH E & MILDRED V. ROBERTSON	SHELBY, MONT.		49.7	23.5	26.2			
4	GERALD L. & JANE BOURKE	" "	60.1	3.8		3.8	56.3		
5	DELETED								
6	EUGENE C. & G. M. BAQUET	COLLINS, MONT.	149.5	14.8	1.1	13.7	4.4	130.3	
7	RALPH E. & M. V. ROBERTSON	SHELBY, MONT.		65.0	7.2	57.8			

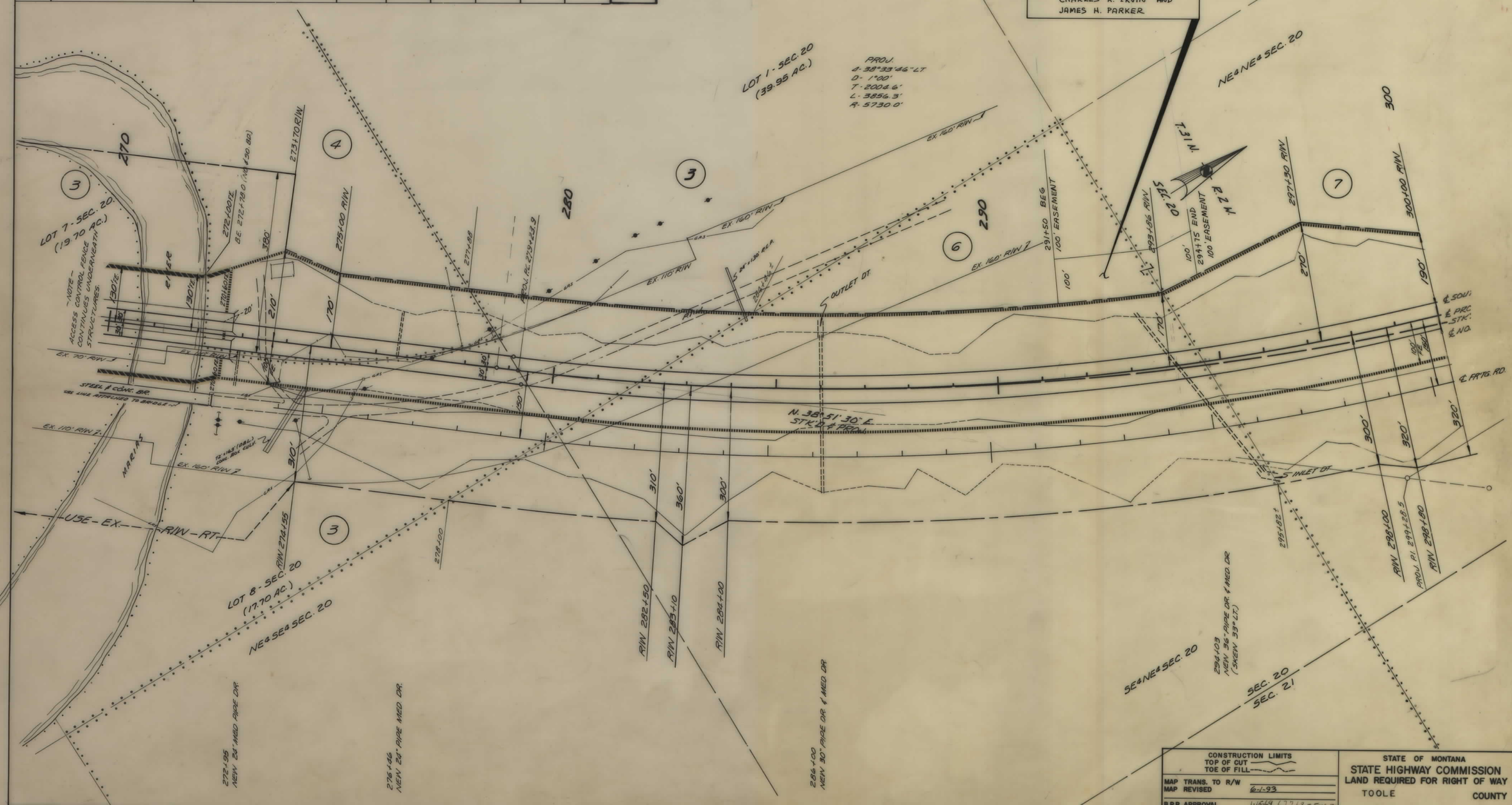

CONSTRUCTION LIMITS	STATE OF MONTANA
TOP OF CUT / TOE OF FILL	STATE HIGHWAY COMMISSION
MAP TRANS. TO R/W	LAND REQUIRED FOR RIGHT OF WAY
MAP REVISED 6-1-93	TOOLE COUNTY
B.P.R. APPROVAL 6-28-93	SCALE 1" = 100' MAP COMPLETED

I 15-8(22)343 SHT 7 OF 17

FED. ROAD DIST. NO.	STATE OF MONTANA	FED. AID PROJECT NUMBERS CONST. NO.	R/W NO.	STATE NO.	SHEET NO.	TOTAL SHEETS
8			I-15-8 (22)343	8158-22	8	16

OWNERSHIPS

PARCEL	NAME	ADDRESS	TOTAL AREA	GROSS R/W AREA	P. T. W. AREA	AREA TO BE ACQUIRED	REMAINDER LEFT	REMAINDER RIGHT	CONST. PERMIT AREA
7	RALPH E. & MILDRED V. ROBERTSON	SHELBY, MONT.		65.0 AC.	7.2 AC.	57.8 AC.			
8	Con F. Robinson, Trustee	Great Falls, Mont.	*955.0 AC.	16.4 "	3.9 "	12.5		918.8 AC.	

*AREA INCLUDES EX. HWY. & OTHER PUBLIC ROAD R/W.

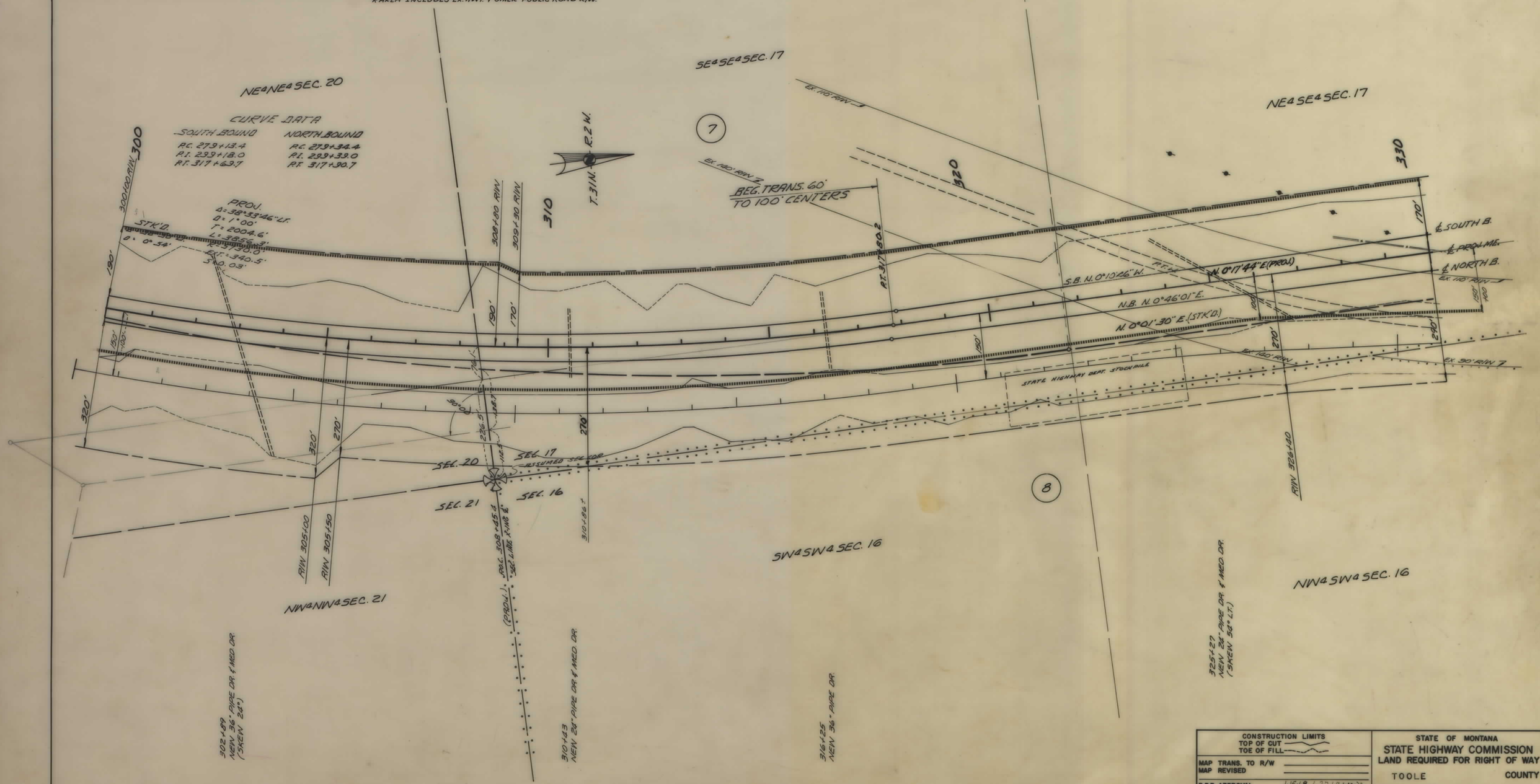

CONSTRUCTION LIMITS	STATE OF MONTANA
TOP OF CUT / TOE OF FILL	STATE HIGHWAY COMMISSION
MAP TRANS. TO R/W	LAND REQUIRED FOR RIGHT OF WAY
MAP REVISED	TOOLE COUNTY
B.P.R. APPROVAL 11-26-70	SCALE 1"=100' MAP COMPLETED

I 15-8(22)343 SHT 8 OF 17

FED. ROAD DIST. NO.	STATE OF MONTANA	FED. AID PROJECT NUMBERS CONST. NO.	R/W NO.	STATE NO.	SHEET NO.	TOTAL SHEETS
8			1-15-8(22)343	8158-22	9	16

OWNERSHIPS

PARCEL	NAME	ADDRESS	TOTAL AREA	GROSS R/W AREA	P. T. W. AREA	AREA TO BE ACQUIRED	REMAINDER LEFT	REMAINDER RIGHT	CONST. PERMIT AREA
7	RALPH E. & MILDRED V. ROBERTSON	SHELBY, MONT.		65.0 AC.	7.2 AC.	57.8 AC.			
8	Geo. E. Edmundson, Trustee	Great Falls, Mont.	*955.0 AC.	16.4 "	3.9 "	12.5 "		918.8 AC.	
9	DELETED								

* AREA INCLUDES EX. HWY. & OTHER PUBLIC ROAD R/W.

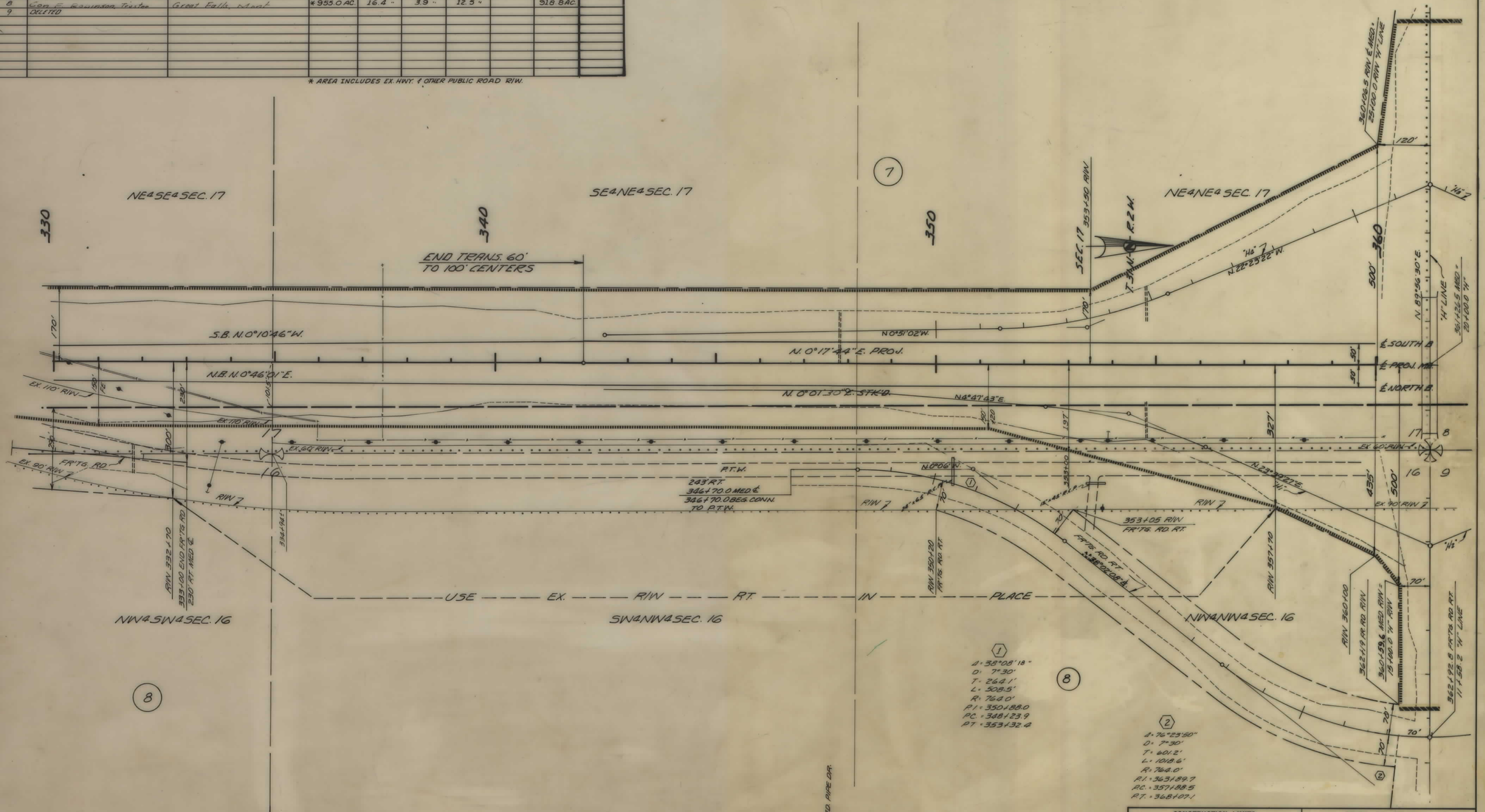

CONSTRUCTION LIMITS
TOP OF CUT
TOE OF FILL

MAP TRANS. TO R/W
MAP REVISED

B.P.R. APPROVAL 1-15-69, 6-27-69, 1-26-70
11-66-70

STATE OF MONTANA
STATE HIGHWAY COMMISSION
LAND REQUIRED FOR RIGHT OF WAY
TOOLE COUNTY
SCALE 1" = 100' MAP COMPLETED

1-15-8(22)343 SHT 9 OF 17

FED. ROAD DIST. NO.	STATE OF MONTANA	FED. AID PROJECT NUMBERS CONST. NO.	R/W NO.	STATE NO.	SHEET NO.	TOTAL SHEETS
8			I-15-8(22)343	8158-22	10	16

OWNERSHIPS

PARCEL	NAME	ADDRESS	TOTAL AREA	GROSS R/W AREA	P.T.W. AREA	AREA TO BE ACQUIRED	REMAINDER LEFT	REMAINDER RIGHT	CONST. PERMIT AREA
7	RALPH E. & MILDRED V. ROBERTSON	SHELBY, MONT.		65.0	7.2	57.8			
3&7	" " " " "	" "	1377.0	114.7	30.7	84.0	459.9	802.4	
8	CON F. Robinson, Trustee	Great Falls, Mont.	*935.0	16.4	3.9	12.5		918.8	
10	THEO. F. KLUTH BARTSCHI ET.AL.	Shelby, Mont.	320.0	38.0	2.4	35.6	282.0		
11	DELETED								
9	DELETED								

* AREA INCLUDES EX. HWY. & OTHER PUBLIC ROAD R/W.

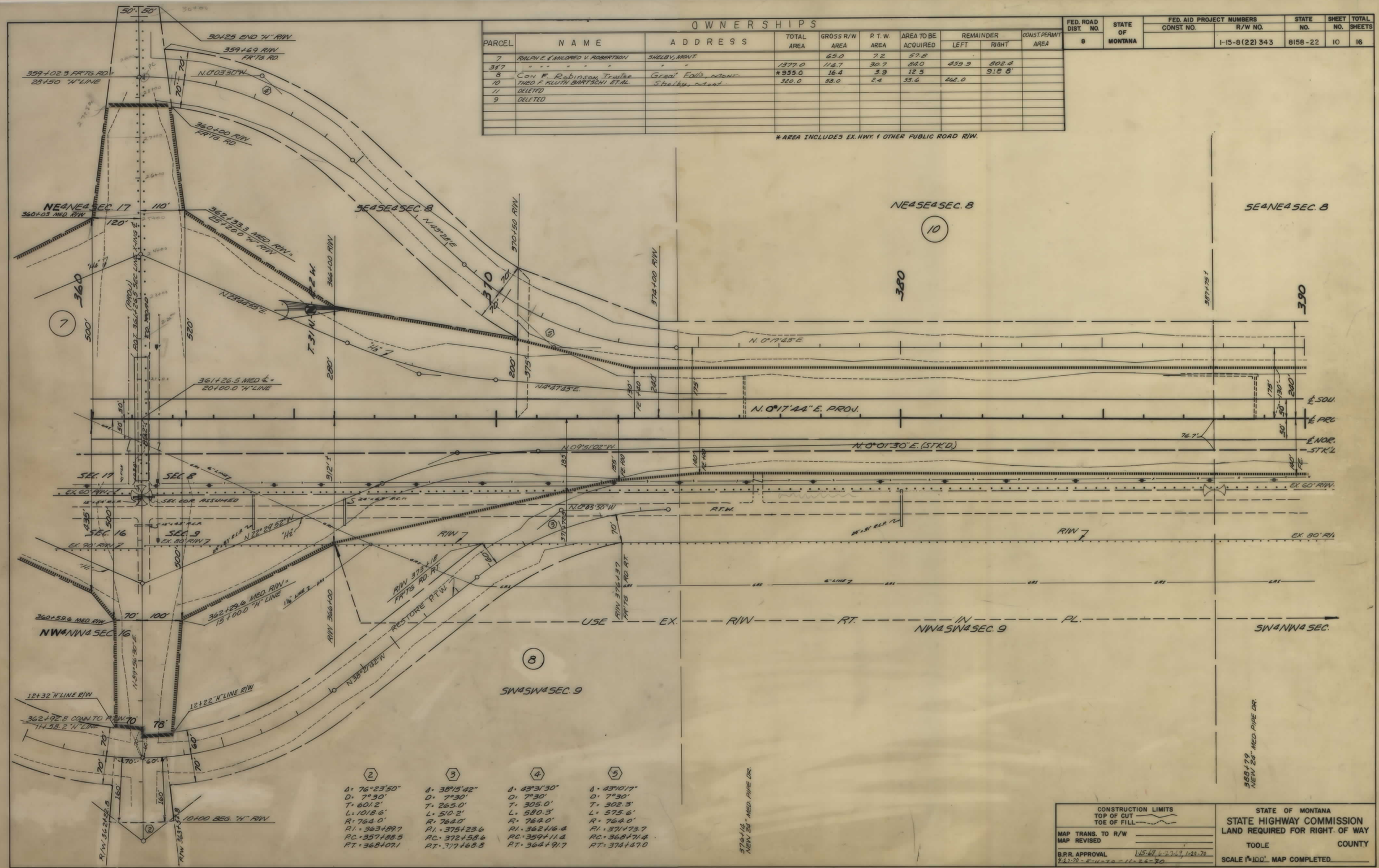

②	③	④	⑤
Δ = 76°23'50"	Δ = 38°15'42"	Δ = 43°31'30"	Δ = 43°10'17"
D = 7°30'	D = 7°30'	D = 7°30'	D = 7°30'
T = 601.2'	T = 265.0'	T = 305.0'	T = 302.3'
L = 1018.6'	L = 510.2'	L = 580.3'	L = 575.6'
R = 764.0'	R = 764.0'	R = 764.0'	R = 764.0'
P.I. = 363+89.7	P.I. = 375+23.6	P.I. = 362+16.4	P.I. = 371+73.7
P.C. = 357+88.5	P.C. = 372+58.6	P.C. = 359+11.4	P.C. = 368+71.4
P.T. = 368+07.1	P.T. = 377+68.8	P.T. = 364+91.7	P.T. = 374+47.0

CONSTRUCTION LIMITS
TOP OF CUT
TOE OF FILL

MAP TRANS. TO R/W
MAP REVISED

B.P.R. APPROVAL 1-15-67, 6-27-69, 1-28-70
4-23-70 - 5-11-70 - 11-26-70

STATE OF MONTANA
STATE HIGHWAY COMMISSION
LAND REQUIRED FOR RIGHT OF WAY

TOOLE COUNTY

SCALE 1" = 100' MAP COMPLETED

I 15-8(22)343 SHT 10 OF 17

FED. ROAD DIST. NO.	STATE OF MONTANA	FED. AID PROJECT NUMBERS CONST. NO.	FED. AID PROJECT NUMBERS R/W NO.	STATE NO.	SHEET NO.	TOTAL SHEETS
8			I-15-8(22)343	8158-22	11	16

OWNERSHIPS

PARCEL	NAME	ADDRESS	TOTAL AREA	GROSS R/W AREA	P. T. W. AREA	AREA TO BE ACQUIRED	REMAINDER LEFT	REMAINDER RIGHT	CONST. PERMIT AREA
8	Con E Robinson, Trustee	Great Falls, Mont	*955.0 Ac.	16.4 Ac.	3.9 Ac.	12.5 Ac.		918.8 Ac.	
11	DELETED								
12	LOUIS M. HASQUET ET. AL.	NORTH HOLLYWOOD, CALIF.	2730.0 Ac.	24.8 Ac.	5.1 Ac.	19.7 Ac.	59.5 Ac.	2645.7 Ac.	
9	DELETED								
10	THEO F. BARTSCHI ETAL.	SHELBY, MONTANA	320.0 Ac.	58.0 Ac.	2.4 Ac.	55.6 Ac.	262.0 Ac.		

* AREA INCLUDES EX. HWY. & OTHER PUBLIC ROAD R/W.

CONSTRUCTION LIMITS	
TOP OF CUT	
TOE OF FILL	
MAP TRANS. TO R/W	
MAP REVISED	
B.P.R. APPROVAL	1-15-69, 6-27-69, 1-20-70, 2-4-70, 4-27-70 - 5-11-70 - 11-26-70, 6-2-72

STATE OF MONTANA
STATE HIGHWAY COMMISSION
LAND REQUIRED FOR RIGHT OF WAY

TOOLE COUNTY

SCALE 1"=100' MAP COMPLETED ______

I-15-8(22)343 SHT 11 OF 17

FED. ROAD DIST. NO.	STATE OF MONTANA	FED. AID PROJECT NUMBERS CONST. NO.	R/W NO.	STATE NO.	SHEET NO.	TOTAL SHEETS
8			I-15-8(22)343	8158-22	12	16

OWNERSHIPS

PARCEL	NAME	ADDRESS	TOTAL AREA	GROSS R/W AREA	P. T. W. AREA	AREA TO BE ACQUIRED	REMAINDER LEFT	REMAINDER RIGHT	CONST. PERMIT AREA
12	LOUIS M. HASQUET ET AL	NORTH HOLLYWOOD, CALIF.	2730.0 Ac.	24.8 Ac.	5.1 Ac.	19.7 Ac.	59.5 Ac.	2645.7 Ac.	
13	THE ZIMMERMAN REALTY	1954 UNIVERSITY AVE., ST. PAUL, MINN.	160.5 Ac.						
13A	THE ZIMMERMAN REALTY	1954 UNIVERSITY AVE., ST. PAUL, MINN.		18.3 Ac.		18.3 Ac.			
16	STEPHEN N. & J. M. ADASKAVICH	SHELBY, MONT.	*1800.0 Ac.	51.6 Ac.	34.4 Ac.	17.2 Ac.			

* INCLUDES EX. HWY. & OTHER PUBLIC ROAD R/W.

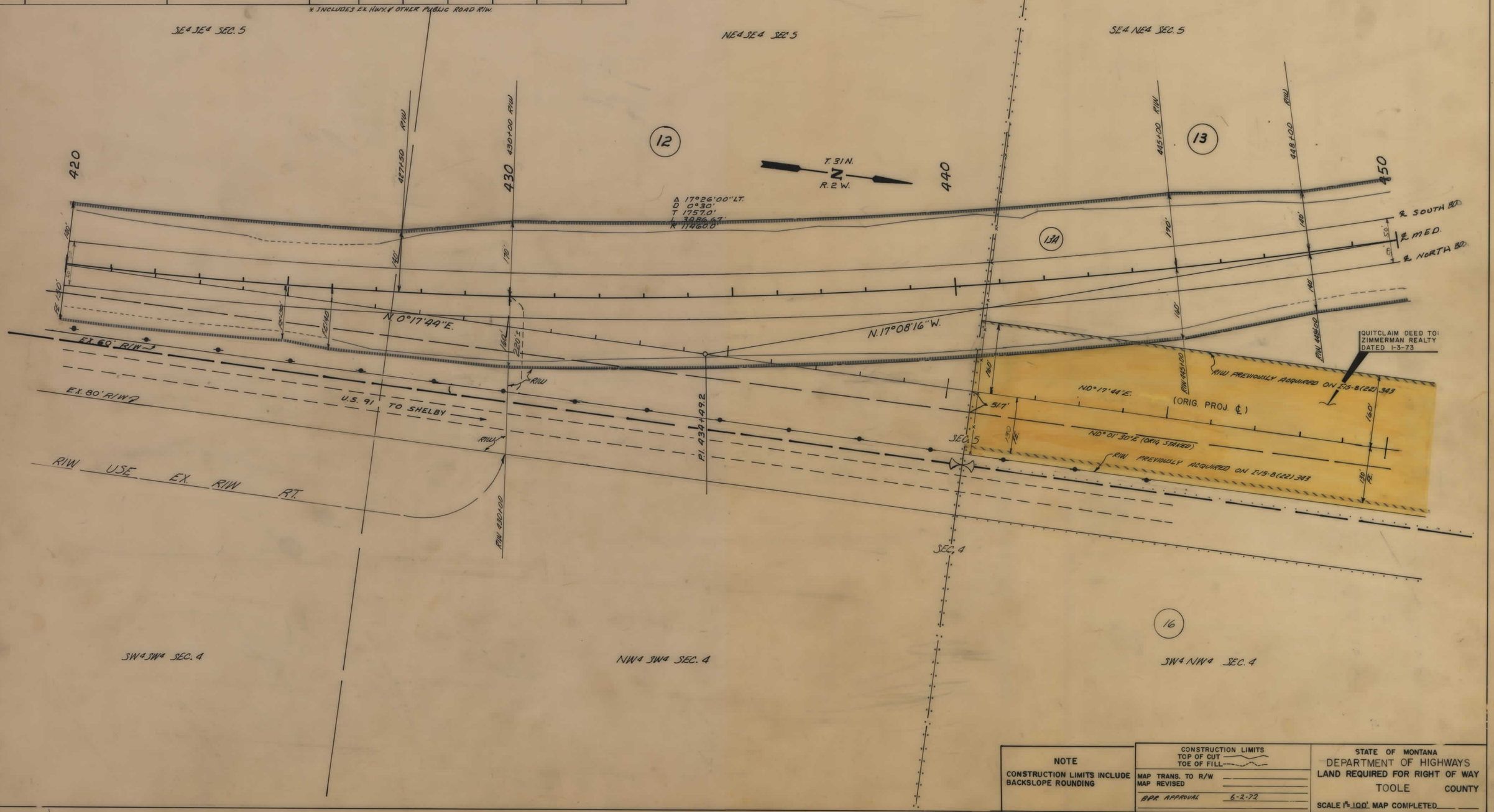

NOTE

CONSTRUCTION LIMITS INCLUDE BACKSLOPE ROUNDING

CONSTRUCTION LIMITS
TOP OF CUT
TOE OF FILL

MAP TRANS. TO R/W
MAP REVISED
BPR APPROVAL 6-2-72

STATE OF MONTANA
DEPARTMENT OF HIGHWAYS
LAND REQUIRED FOR RIGHT OF WAY
TOOLE COUNTY

SCALE 1" = 100' MAP COMPLETED

I 15-8(22)343 SHT 12 OF 17

FED. ROAD DIST. NO.	STATE OF MONTANA	FED. AID PROJECT NUMBERS		STATE NO.	SHEET NO.	TOTAL SHEETS
		CONST. NO.	R/W NO.			
8			I-15-8(22)343	8158-22	13	16

OWNERSHIPS

PARCEL	NAME	ADDRESS	TOTAL AREA	GROSS R/W AREA	P. T. W. AREA	AREA TO BE ACQUIRED	REMAINDER LEFT	REMAINDER RIGHT	CONST. PERMIT AREA
13	THE ZIMMERMAN REALTY	1954 UNIV. AVE, ST. PAUL, MINN.	160.5 Ac.	20.3 Ac.	1.8 Ac.	18.5 Ac.	140.2 Ac.		
14	DELETED								
15	DALE W. & ALMA L. HEATH	SHELBY, MONT.	616.0 "	56.1 Ac.	0.8 Ac.	55.3 Ac.	531.8 Ac.	28.1 Ac.	0.4 Ac.
16	STEPHEN A. & V. M. ADASKAVICH	" , "	*1800.0	51.6 Ac.	34.4 Ac.	17.2 Ac.			
21	DELETED								
14&21	DELETED								
13A	THE ZIMMERMAN REALTY	1954 UNIV. AVE, ST. PAUL, MINN.		18.3 Ac.		18.3 Ac.			

* INCLUDES EX. HWY. & OTHER PUBLIC ROAD R/W

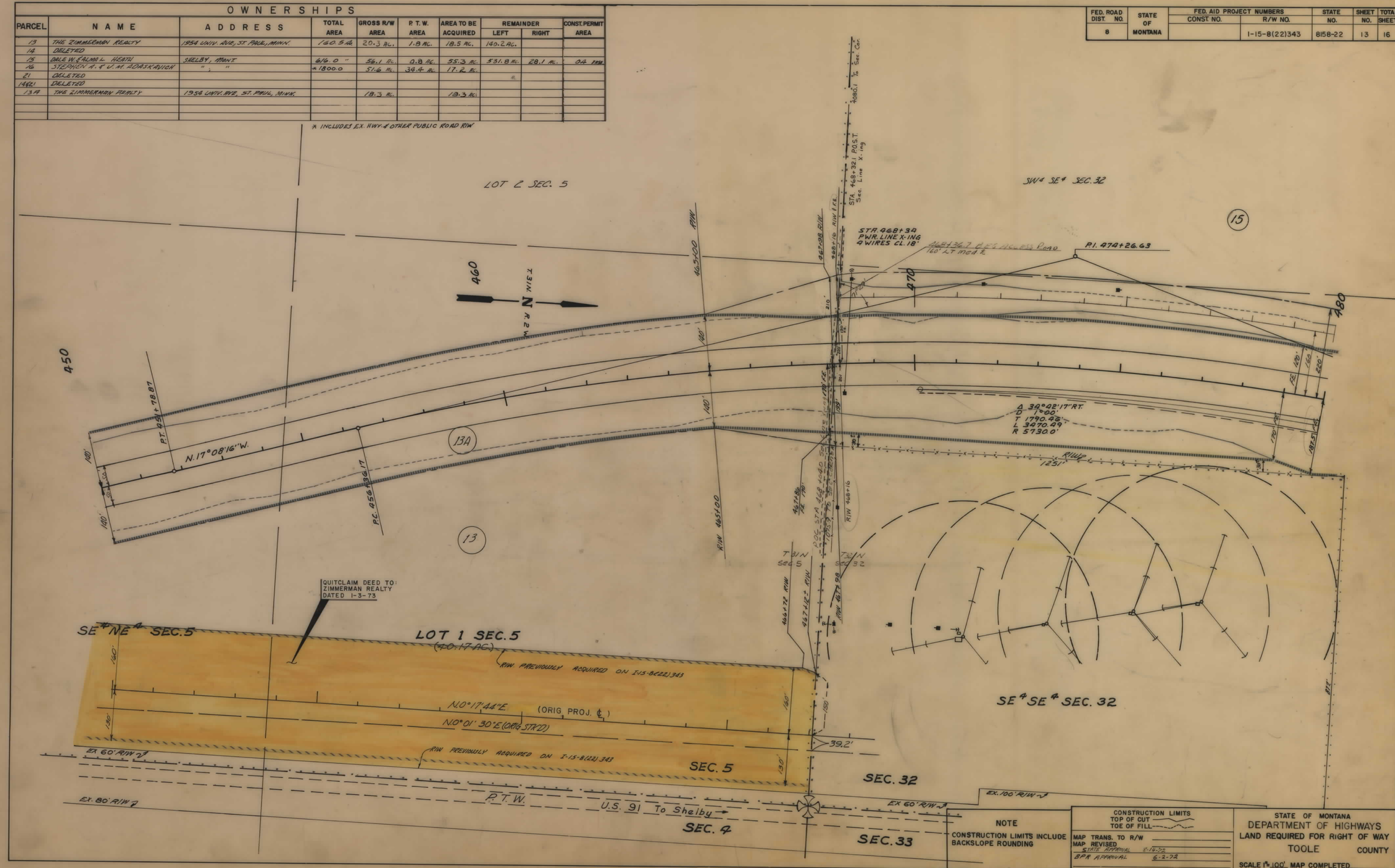

I-15-8(22)343 SHT 13 OF 17

FED. ROAD DIST. NO.	STATE OF MONTANA	FED. AID PROJECT NUMBERS CONST. NO.	R/W NO.	STATE NO.	SHEET NO.	TOTAL SHEETS
8			I-15-8(22)343	8158-22	14	16

OWNERSHIPS

PARCEL	NAME	ADDRESS	TOTAL AREA	GROSS R/W AREA	P. T. W. AREA	AREA TO BE ACQUIRED	REMAINDER LEFT	REMAINDER RIGHT	CONST. PERMIT AREA
15	DALE W. & ALMA L. HEATH	SHELBY, MONT.	616.0 AC.	50.1 AC.	0.8 AC.	55.3 AC.	531.8 AC.	28.1 AC.	0.4 EASM.
16	STEPHEN A. ADASKAVICH	" "	*1800.0"	51.6 AC.	34.4 AC.	17.2 AC.			
21	DELETED								
15A	DALE W. & ALMA L. HEATH	SHELBY, MONT.		2.5 AC.		2.5 AC.			

* INCLUDES EX. HWY. & OTHER PUBLIC ROAD R/W

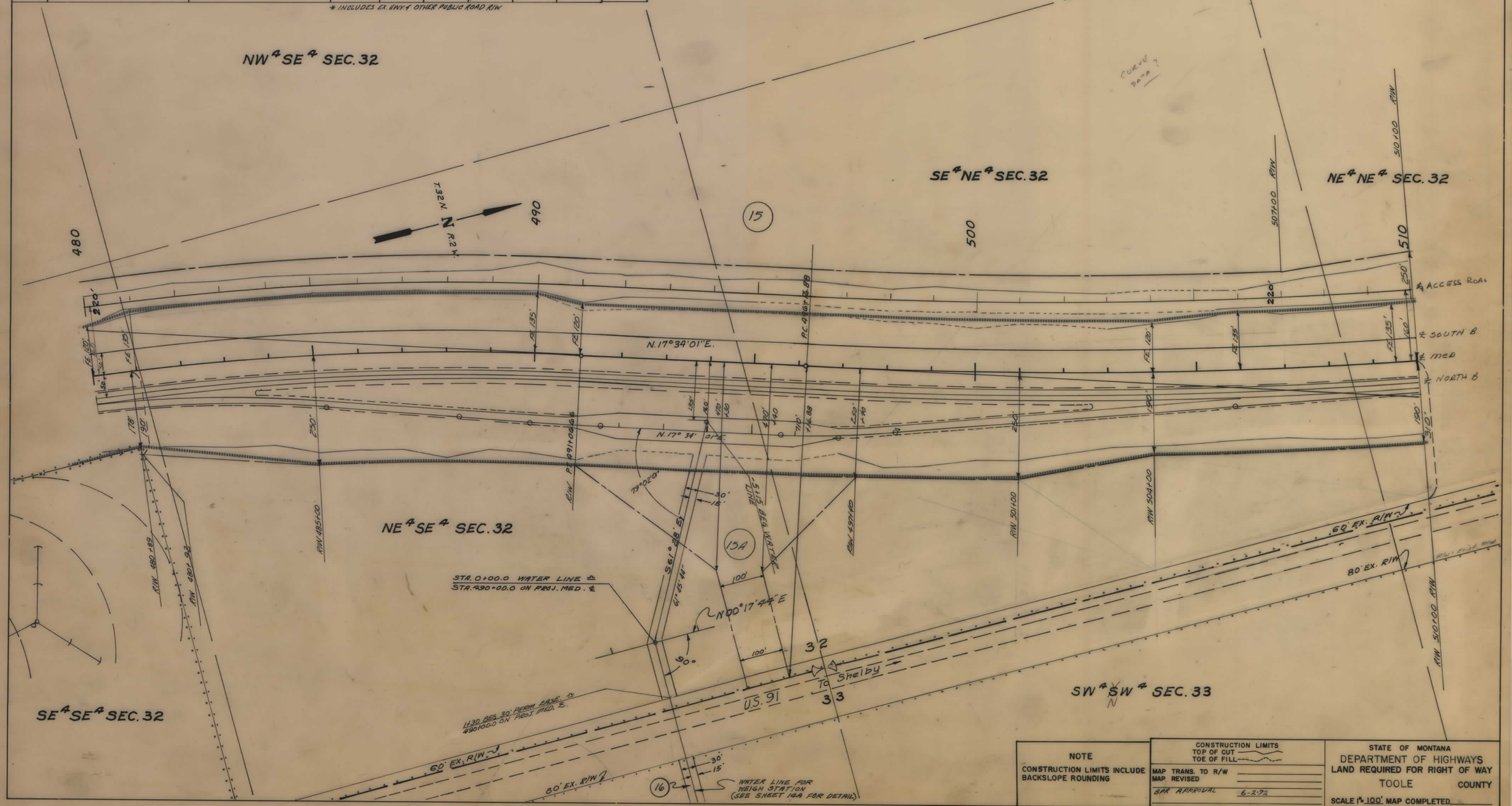

NOTE	CONSTRUCTION LIMITS	STATE OF MONTANA
CONSTRUCTION LIMITS INCLUDE BACKSLOPE ROUNDING	TOP OF CUT / TOE OF FILL MAP TRANS. TO R/W MAP REVISED BPR APPROVAL 6-2-72	DEPARTMENT OF HIGHWAYS LAND REQUIRED FOR RIGHT OF WAY TOOLE COUNTY SCALE 1" = 100' MAP COMPLETED

I 15-8(22)343 SHT 14 OF 17

FED. ROAD DIST. NO.	STATE OF MONTANA	FED. AID PROJECT NUMBERS CONST. NO.	R/W NO.	STATE NO.	SHEET NO.	TOTAL SHEETS
8			I-15-8(22)343	8158-22	14A	16

OWNERSHIPS

PARCEL	NAME	ADDRESS	TOTAL AREA	GROSS R/W AREA	P. T. W. AREA	AREA TO BE ACQUIRED	REMAINDER LEFT	REMAINDER RIGHT	CONST. PERMIT AREA	PERM. EASEMENT AREA
12	LOUIS M. HASQUET ETAL.	NORTH HOLLYWOOD CALIF.	2700.0 AC.	24.8 AC.	5.1 AC.	19.7 AC.	59.5 AC.	2645.7 AC.		
15	DALE W. & ALMA L. HEATH	SHELBY, MONT.	616.0 "	56.1 AC.	0.8 AC.	55.3 AC.	531.8 AC.	28.1 AC.		0.4 AC.
16	STEPHEN A. ADASKAVICH	" , "	* 1800.0 "	51.6 AC.	34.4 AC.	17.2 AC.				1.7 AC.
20	CITY OF SHELBY	FOR WATERLINE NEGOTIATIONS ONLY								
15A	DALE W. & ALMA L. HEATH	SHELBY, MONTANA		2.5 AC.		2.5 AC.				

* INCLUDES EX. HWY. & OTHER PUBLIC ROAD R/W.

CONSTRUCTION LIMITS	STATE OF MONTANA
TOP OF CUT	STATE HIGHWAY COMMISSION
TOE OF FILL	LAND REQUIRED FOR RIGHT OF WAY
MAP TRANS. TO R/W	TOOLE COUNTY
MAP REVISED	
B.P.R. APPROVAL 8-5-67, 10-22-68, 4-16-69, 10-22-69 - 2-4-70 - 2-24-70, 4-27-70, 6-25-70, 10-26-70	SCALE 1" = 100' MAP COMPLETED

I-15-8(22)343 SHT 14A OF 17

FED. ROAD DIST. NO.	STATE OF MONTANA	FED. AID PROJECT NUMBERS CONST. NO.	R/W NO.	STATE NO.	SHEET NO.	TOTAL SHEETS
8			I-15-8(22) 343	8158-22	15	16

OWNERSHIPS

PARCEL	NAME	ADDRESS	TOTAL AREA	GROSS R/W AREA	P. I. W. AREA	AREA TO BE ACQUIRED	REMAINDER LEFT	REMAINDER RIGHT	CONST. PERMIT AREA
15	DALE W. & ALMA L. HERTA	SHELBY, MONT	616.0 Ac.	56.1 Ac.	0.8 Ac	55.3 Ac.	531.8 Ac.	28.1 Ac.	0.4 Ac.
16	STEPHEN A. ADASKEVICH	" , "	*1800.0 Ac.	51.6 Ac.	34.4 Ac.	17.2 Ac.			1.7 Ac.
17	DELETED								

* INCLUDES EX. HWY & OTHER PUBLIC ROAD R/W

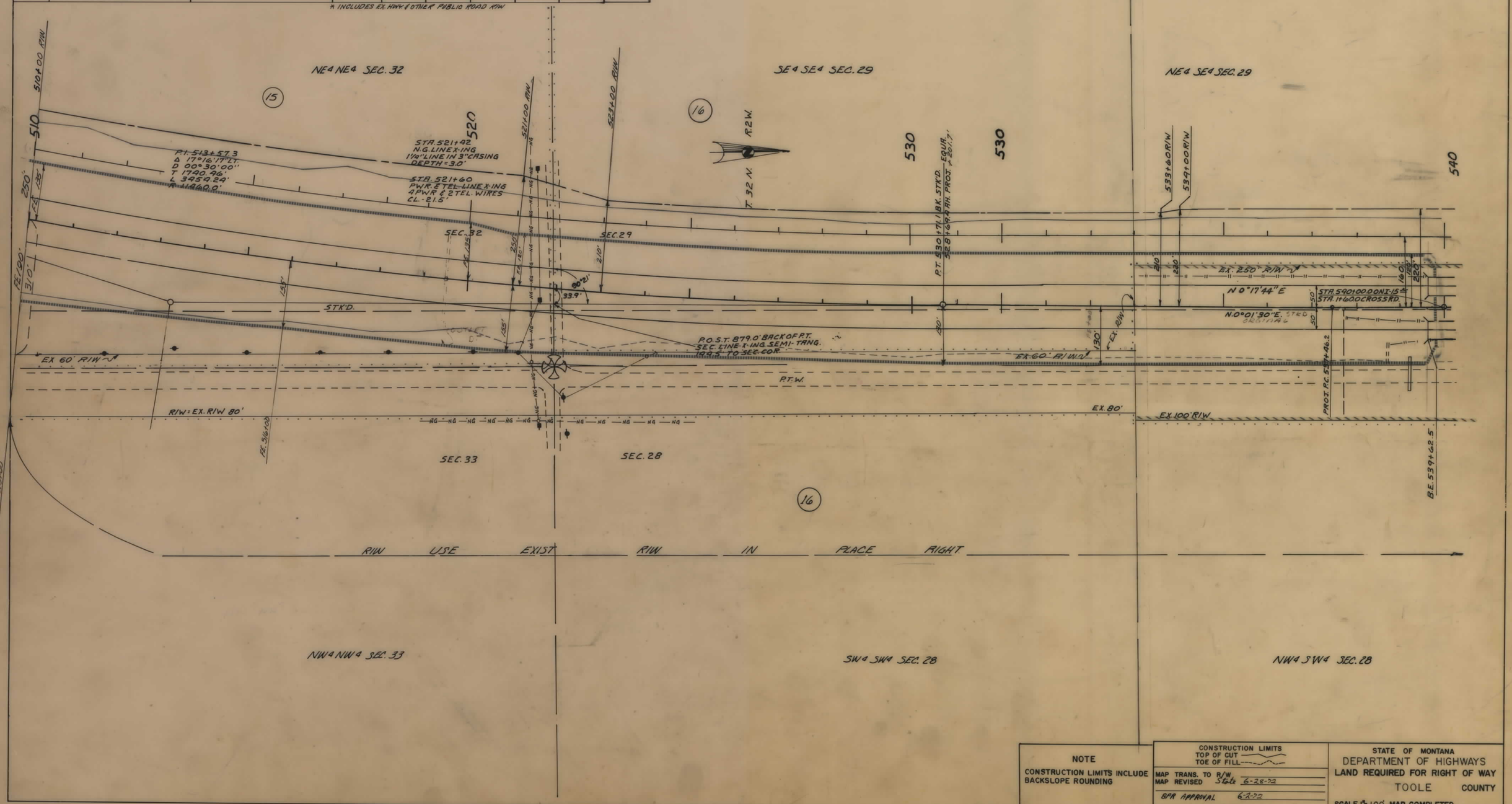

NOTE

CONSTRUCTION LIMITS INCLUDE BACKSLOPE ROUNDING

CONSTRUCTION LIMITS
TOP OF CUT
TOE OF FILL

MAP TRANS. TO R/W
MAP REVISED 6-28-72
GPR APPROVAL 6-2-72

STATE OF MONTANA
DEPARTMENT OF HIGHWAYS
LAND REQUIRED FOR RIGHT OF WAY
TOOLE COUNTY
SCALE 1" = 100' MAP COMPLETED

I 15-8(22)343 SHT 15 OF 17

FED. ROAD DIST. NO.	STATE OF MONTANA	FED. AID PROJECT NUMBERS CONST. NO.	R/W NO.	STATE NO.	SHEET NO.	TOTAL SHEETS
8			I-15-8(22)343	8158-22	16	16

OWNERSHIPS

PARCEL	NAME	ADDRESS	TOTAL AREA	GROSS R/W AREA	P.T.W. AREA	AREA TO BE ACQUIRED	REMAINDER LEFT	REMAINDER RIGHT	CONST. PERMIT AREA	EASEMENT AREA
17	DELETED									
18	DELETED									
19	DELETED									
16	STEPHEN A. KOASKAVICH	SHELBY, MONT.	*1800.0 AC.	51.6 AC.	34.4 AC.	17.2 AC.				1.7 AC.
~~15~~ 18	DELETED									

*INCLUDES EX. HWY. & OTHER PUBLIC ROAD R/W.

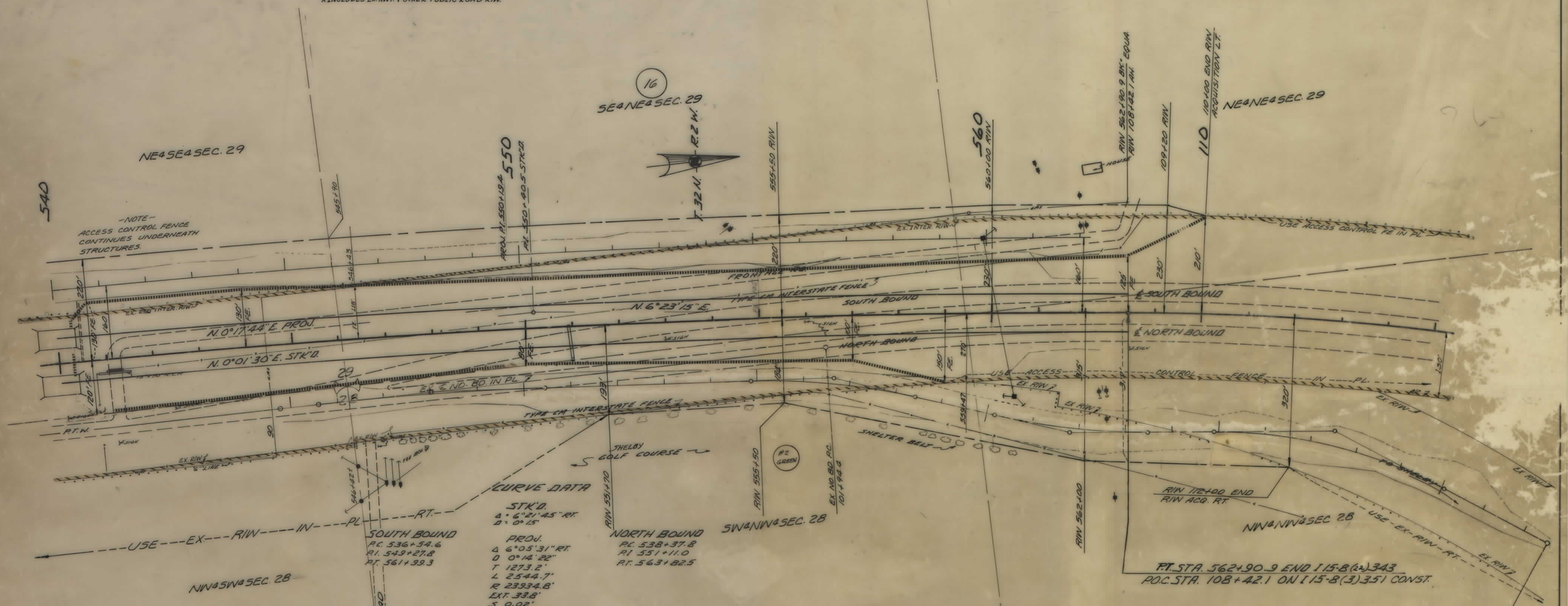

CURVE DATA

STK'D.
Δ = 6°21'45" RT.
D = 0°15'

PROJ.
Δ 6°05'31" RT.
D 0°14'22"
T 1273.2'
L 2544.7'
R 23934.8'
EXT. 33.8'
S 0.02'

SOUTH BOUND
P.C. 536+54.6
P.I. 549+27.8
P.T. 561+99.3

NORTH BOUND
P.C. 538+37.8
P.I. 551+11.0
P.T. 563+82.5

CONSTRUCTION LIMITS	STATE OF MONTANA
TOP OF CUT ———	STATE HIGHWAY COMMISSION
TOE OF FILL - - - -	LAND REQUIRED FOR RIGHT OF WAY
MAP TRANS. TO R/W	TOOLE COUNTY
MAP REVISED 2-24-70	
B.P.R. APPROVAL 1-15-69, 6-27-69 - 2nd 4-22, 11-26-70, 6-2-72	SCALE 1" = 100' MAP COMPLETED

I 15-8(22)343 SHT 16 OF 17