PLANS
NOT
TO
SCALE

STATE	RIGHT OF WAY ID.	SHEET NO.	TOTAL SHEETS
MONTANA	NH 20-2(15)50	1	3
PROJECT NUMBER 2009-015			

MCS SCALE SITE - SIDNEY

STATE OF MONTANA
DEPARTMENT OF TRANSPORTATION
HIGHWAYS DIVISION

RIGHT OF WAY PLAN OF FEDERAL AID PROJECT NH 20-2(15)50

MCS SCALE SITE - SIDNEY

RICHLAND COUNTY

N /A MILES

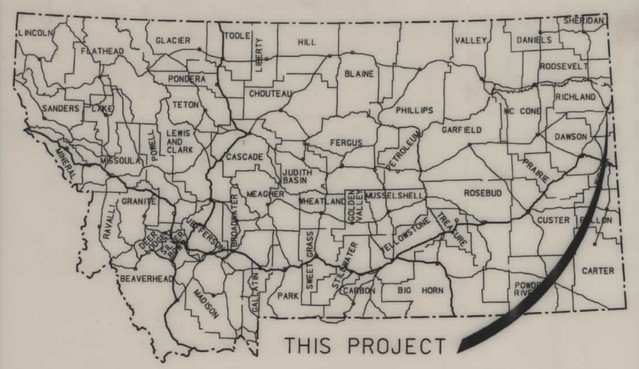

CONVENTIONAL SIGNS

PROPOSED RIGHT OF WAY LINE
EXISTING RIGHT OF WAY LINE
RAILROAD RIGHT OF WAY LINE
CENTERLINE ℄) OR PROJECTED LINE
STK'D CENTERLINE
SECTION LINE
OWNERSHIP BOUNDARY
FULL ACCESS CONTROL
LIMITED ACCESS CONTROL
EXISTING ACCESS CONTROL
PRESENT TRAVELED WAY (P.T.W.)
FENCE LINE
EXISTING GUARDRAIL
PROPOSED GUARDRAIL
GATE IN FENCE
CATTLE GUARD: EXIST. - PROPOSED
SECTION CORNER FOUND UNFOUND
1/4 SECTION CORNER
CLOSING CORNER
MEANDER CORNER
CENTER OF SECTION
RIGHT OF WAY MONUMENT
PROPERTY CORNER PIN
POWER POLE IN PLACE
TELEPHONE POLE IN PLACE
TELEGRAPH POLE IN PLACE
LIGHT POLE
PROPOSED CULVERT
EXISTING CULVERT
OUTLET DITCH
INLET DITCH
EXISTING DITCH
CHANNEL CHANGES
DITCH BLOCK
RIPRAP
BRIDGES
RAILROADS
PARCEL NUMBERS
APPROACH: EXIST.- PROPOSED

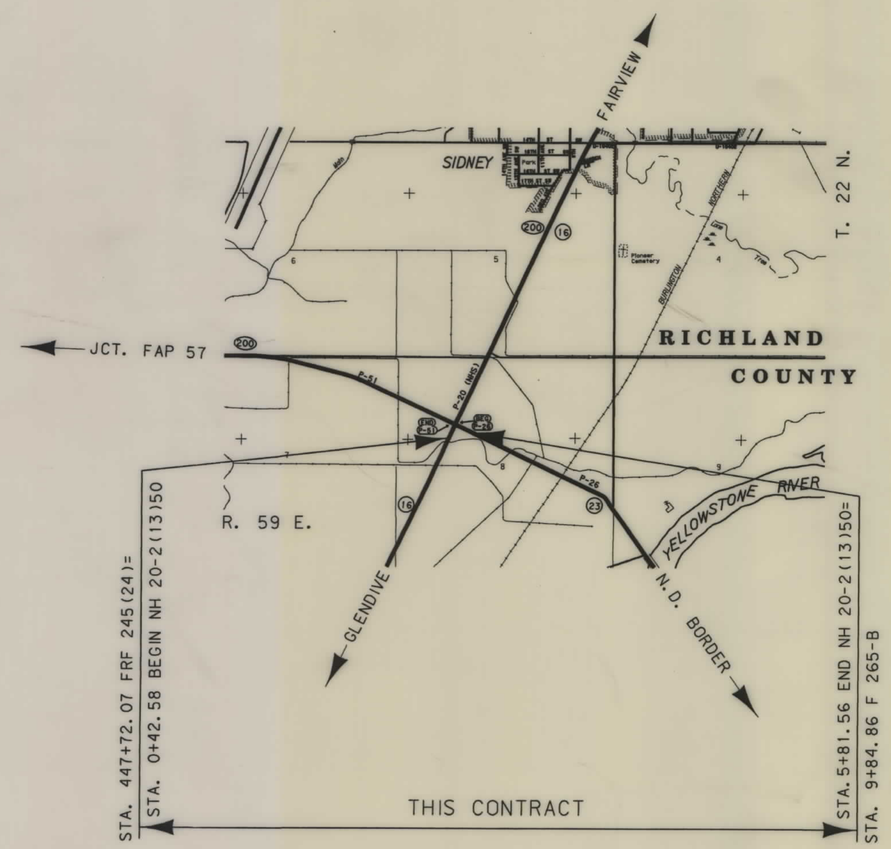

ASSOCIATED PROJECT ID.
NH 20-2(13)50 PE

RELATED PROJECTS
F 391(1)
245-G & F 245(21)
265-B

FHWA/DOT APPROVAL 7-8-97
MAP REVISED

INDEX

PARCEL NO.	OWNERSHIP	SHEET NO.
1	LOLA E. BUXBAUM TRUSTEE, etal	2 & 3

MONTANA DEPARTMENT OF TRANSPORTATION

DATE:

MONTANA CADD

3	6	9
2	5	8
	4	7

NH 20-2(15)50 SHT 1 OF 3

.ROW

STATE	RIGHT OF WAY ID.	SHEET NO.	TOTAL SHEETS
MONTANA	NH 20-2(15)50	2	3
PROJECT NUMBER 2009-015			

MCS SCALE SITE - SIDNEY

OWNERSHIP

PARCEL	NAME	ADDRESS	TOTAL AREA	GROSS R/W AREA	EX. EASE. AREA	NET AREA	REMAINDER LEFT	REMAINDER RIGHT	CONST. PMT. AREA	EASE. AREA
1	LOLA E. BUXBAUM TRUSTEE, etal	ROUTE 1, BOX 3030, SIDNEY, MT.		0.976 AC	* 4.83 AC	@0.976 AC				

* EX. EASE. (HATCHED AREA) TO BE ACQUIRED IN FEE
@ TO BE ACQUIRED BY C.O.S.

P.O.T. 451+17.15 F-RF-245(24) = 5+73.00 FAP 265-B IS N 49° 17' 55" W, 1528.40 FT. FROM THE CENTER QUARTER CORNER OF SECTION 8.

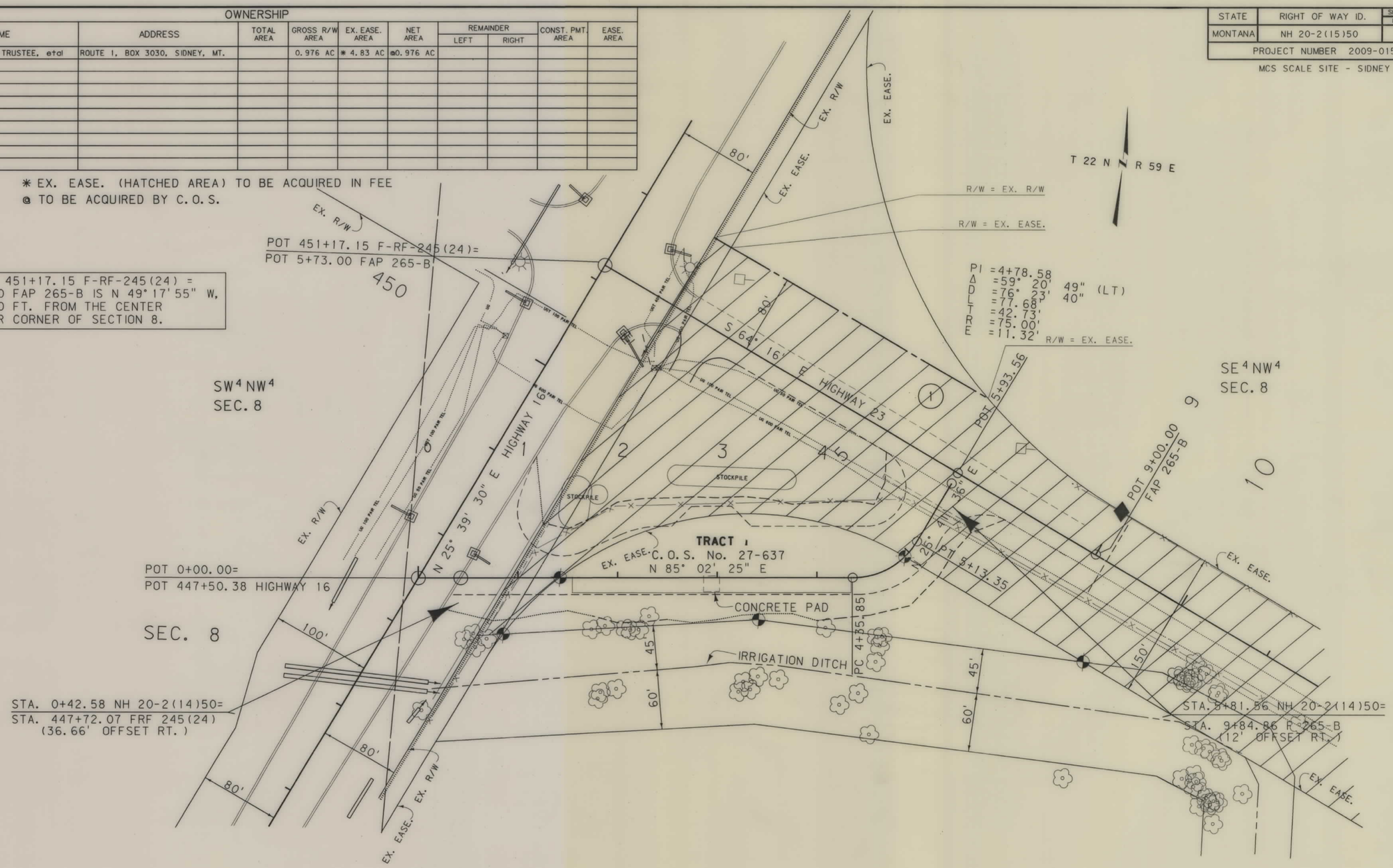

BACKSLOPE LIMITS INCLUDE ROUNDING
CONSTRUCTION LIMITS: CUT SECTION — TOP OF CUT, DITCH BOTTOM; TOE OF FILL

FHWA/DOT APPROVAL 7-3-97

MAP REVISED 10-15-98

STATE OF MONTANA
DEPARTMENT OF TRANSPORTATION
HIGHWAYS DIVISION
RIGHT OF WAY PLAN
RICHLAND COUNTY

SCALE:
0 25' 50' 100' 150'

NH 20-2(15)50 SHT 2 OF 3

.ROW

RDROW

MONTANA CADD

MONTANA DEPARTMENT OF TRANSPORTATION

STATE	RIGHT OF WAY ID.	SHEET NO.	TOTAL SHEETS
MONTANA	NH 20-2(15)50	3	3
PROJECT NUMBER 2009-015			

MCS SCALE SITE - SIDNEY

OWNERSHIP

PARCEL	NAME	ADDRESS	TOTAL AREA	GROSS R/W AREA	EX. EASE. AREA	NET AREA	REMAINDER LEFT	REMAINDER RIGHT	CONST. PMT. AREA	EASE. AREA
1	LOLA E. BUXBAUM TRUSTEE, etal	SEE SHEET 1								

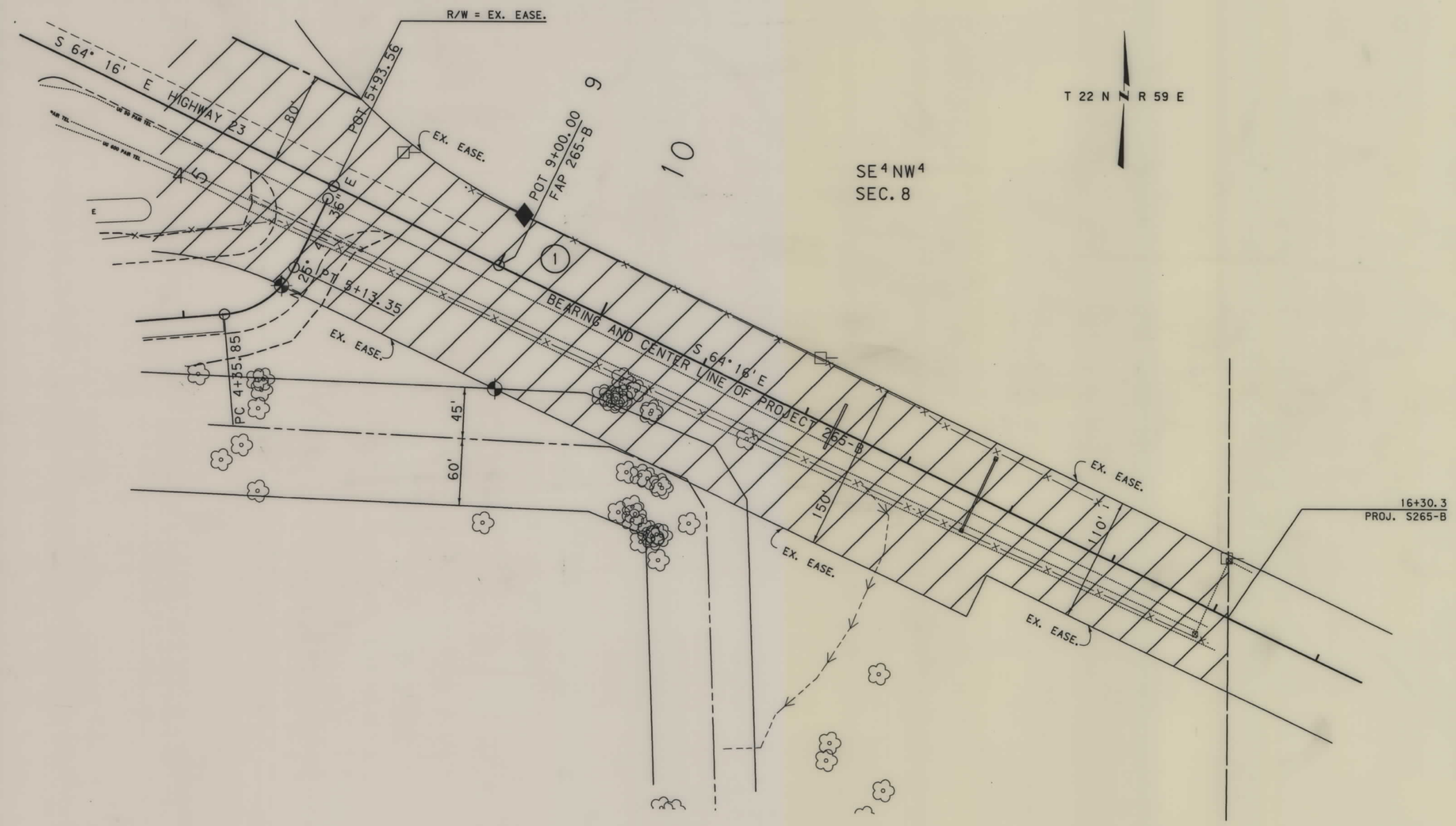

BACKSLOPE LIMITS INCLUDE ROUNDING
CONSTRUCTION LIMITS: CUT SECTION — TOP OF CUT; TOE OF FILL — DITCH BOTTOM

FHWA/DOT APPROVAL 7-8-97

MAP REVISED

STATE OF MONTANA
DEPARTMENT OF TRANSPORTATION
HIGHWAYS DIVISION
RIGHT OF WAY PLAN
RICHLAND COUNTY
SCALE:
0 25' 50' 100' 150'

MONTANA DEPARTMENT OF TRANSPORTATION

RDROW

MONTANA CADD

9 8 7 6 5 4 3 1

c:\dgn\20282.rdw Mar 02, 1998 08:10:16

NH 20-2(15)50 SHT 3 OF 3

.ROW