PLANS NOT

TO SCALE

MONTANA DEPARTMENT OF TRANSPORTATION

STATE	RIGHT OF WAY ID.	SHEET NO.	TOTAL SHEETS
MONTANA	STPP 13-1(26)49	1	2
PROJECT NUMBER 3616-026			

ENNIS - MAIN STREET
(DITCH SECTION)

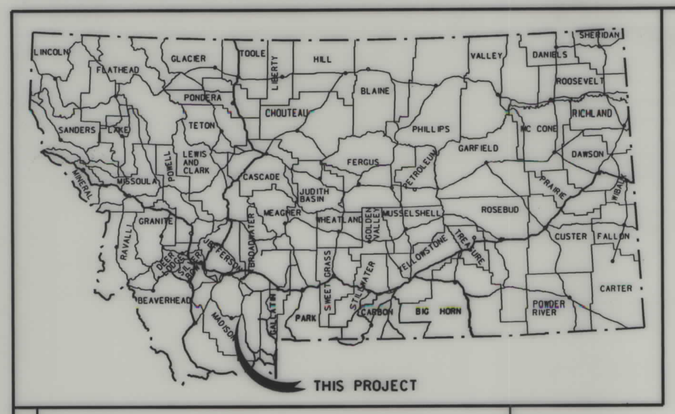

CONVENTIONAL SIGNS

- PROPOSED RIGHT OF WAY LINE
- EXISTING RIGHT OF WAY LINE
- RAILROAD RIGHT OF WAY LINE
- CENTERLINE ℄) OR PROJECTED LINE
- STK'D CENTERLINE
- SECTION LINE
- OWNERSHIP BOUNDARY
- FULL ACCESS CONTROL
- LIMITED ACCESS CONTROL
- EXISTING ACCESS CONTROL
- PRESENT TRAVELED WAY (P.T.W.)
- FENCE LINE
- EXISTING GUARDRAIL
- PROPOSED GUARDRAIL
- GATE IN FENCE
- CATTLE GUARD: EXIST. - PROPOSED
- SECTION CORNER (FOUND / UNFOUND)
- 1/4 SECTION CORNER
- CLOSING CORNER
- MEANDER CORNER
- CENTER OF SECTION
- RIGHT OF WAY MONUMENT
- PROPERTY CORNER PIN
- POWER POLE IN PLACE
- TELEPHONE POLE IN PLACE
- TELEGRAPH POLE IN PLACE
- LIGHT POLE
- PROPOSED CULVERT
- EXISTING CULVERT
- OUTLET DITCH
- INLET DITCH
- EXISTING DITCH
- CHANNEL CHANGES (CH.CH.)
- DITCH BLOCK
- RIPRAP
- BRIDGES
- RAILROADS
- PARCEL NUMBERS (2)
- APPROACH: EXIST.- PROPOSED

RIGHT OF WAY PLAN OF
FEDERAL AID PROJECT STPP 13-1(26)49
ENNIS - MAIN STREET (DITCH SECTION)
MADISON COUNTY

N/A Kilometers

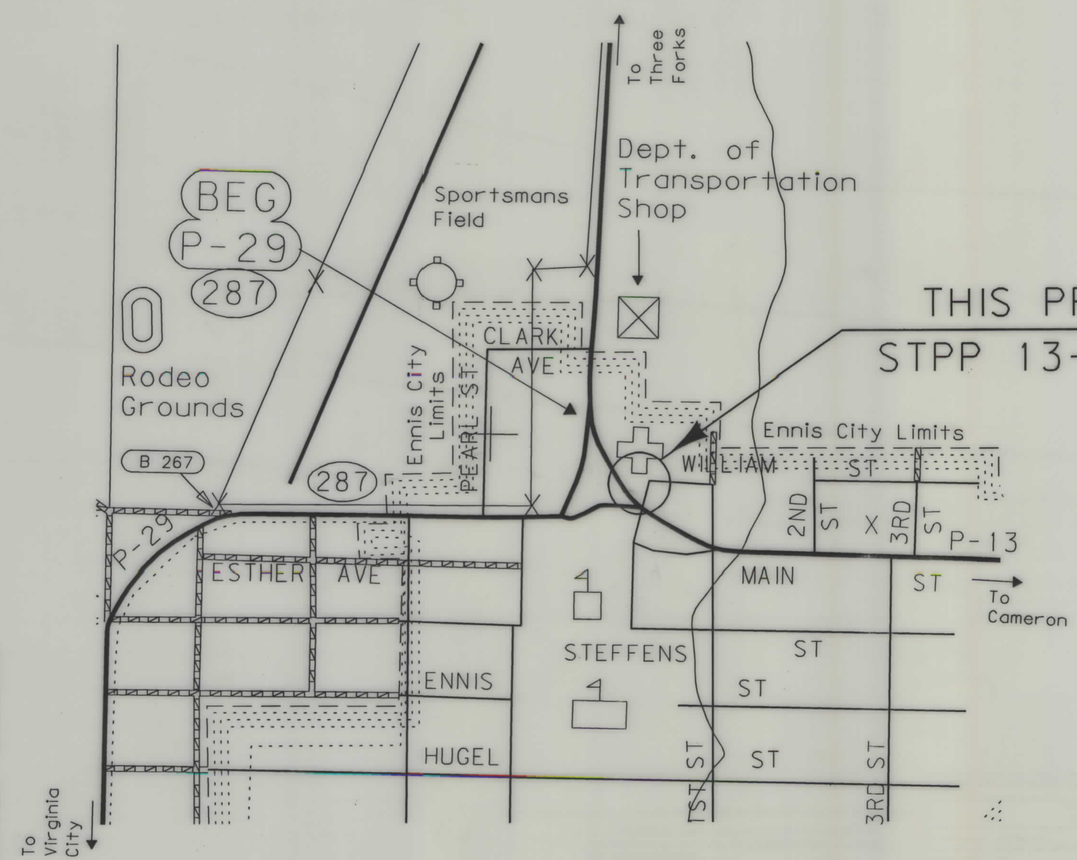

SEE SHEET NO. 2 FOR OWNERSHIP NAMES, ADDRESSES, AREAS, ETC.

ASSOCIATED PROJECT ID.

RELATED PROJECTS
244-D

FHWA/MDT APPROVAL 5/19/99

MAP REVISED

NOTES: 1. ALL MEASUREMENTS ARE METRIC EXCEPT AS NOTED

RDROW

MONTANA CADD

3 2 1

STPP 13-1(26)49 SHT 1 of 2

STATE	RIGHT OF WAY ID.	SHEET NO.	TOTAL SHEETS
MONTANA	STPP 13-1(26)49	2	2
PROJECT NUMBER 3616-026			

ENNIS - MAIN STREET
(DITCH SECTION)

OWNERSHIP

PARCEL	NAME	ADDRESS	TOTAL AREA METRIC	TOTAL AREA ENGLISH	GROSS R/W AREA METRIC	GROSS R/W AREA ENGLISH	EX. EASE. AREA METRIC	EX. EASE. AREA ENGLISH	NET AREA METRIC	NET AREA ENGLISH	REMAINDER LEFT METRIC	REMAINDER LEFT ENGLISH	REMAINDER RIGHT METRIC	REMAINDER RIGHT ENGLISH	CONST. PMT. AREA METRIC	CONST. PMT. AREA ENGLISH	EASE. AREA METRIC	EASE. AREA ENGLISH	SHEET NO.
1	DORIS M. BARNETT, ET. AL.	BOX 186, ENNIS, MT 59729	0.296 ha	0.73 AC													0.015 ha	0.04 AC	
2	ROBERT C. & JEAN B. ARMSTRONG	ENNIS, MT 59729				FOR OWNER	NOTIFICATION	ONLY											
3	ALLAN T. LANE & VERNON W. LANE	PO BOX 594, ENNIS, MT 59729				FOR OWNER	NOTIFICATION	ONLY											

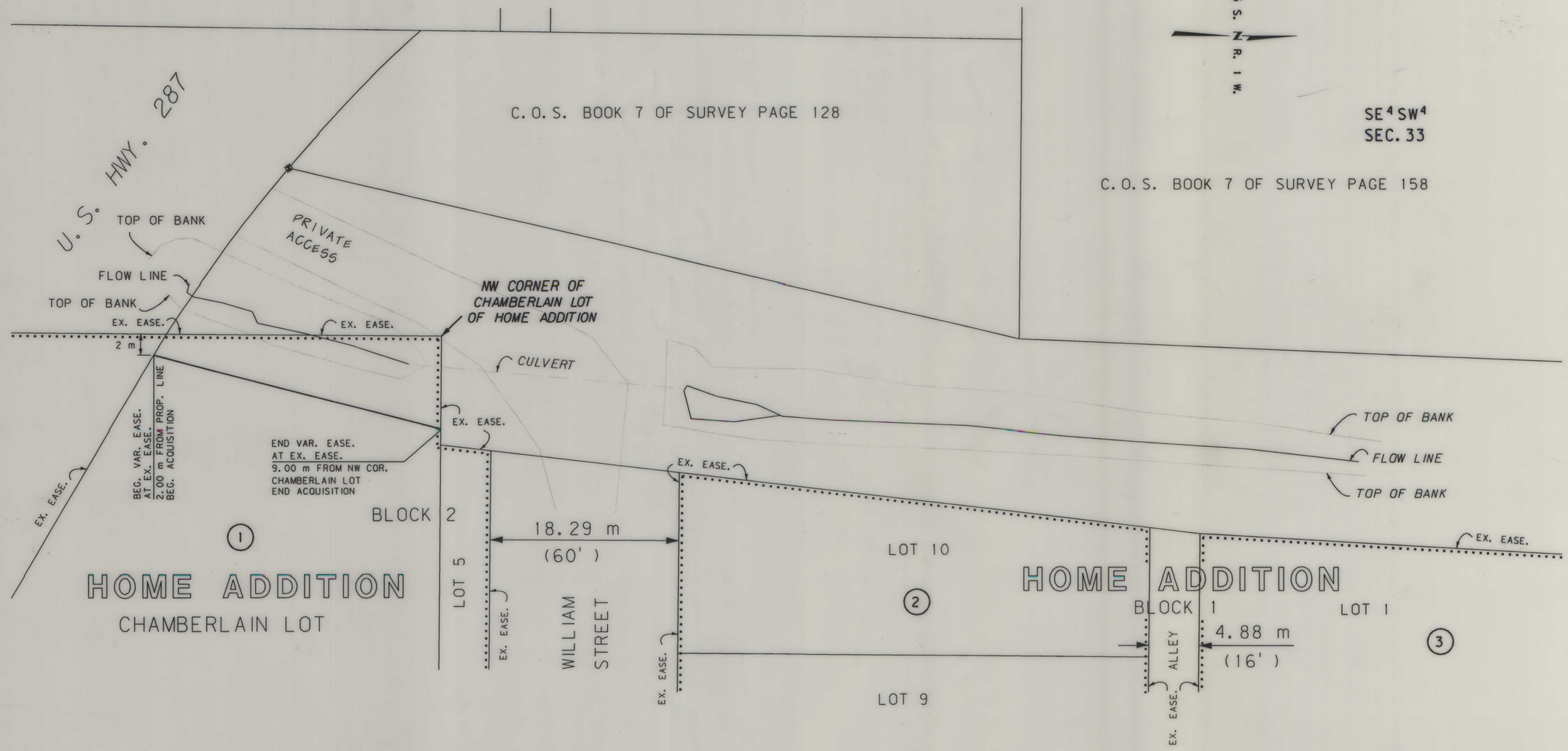

NOTES: 1. ALL MEASUREMENTS ARE METRIC EXCEPT AS NOTED
2. THE PROPOSED R/W LINE WHERE A SPIRAL CURVE TRANSITION IS USED IS A CHORD RATHER THAN A CONCENTRIC CURVE.

BACKSLOPE LIMITS INCLUDE ROUNDING
CONSTRUCTION LIMITS: CUT SECTION TOP OF CUT DITCH BOTTOM; TOE OF FILL

FHWA/DOT APPROVAL 5/19/99

MAP REVISED

MONTANA DEPARTMENT OF TRANSPORTATION

RIGHT OF WAY PLAN
MADISON COUNTY
SCALE 1:200
0 10M 20M

MONTANA DEPARTMENT OF TRANSPORTATION

RDROW

06:42:33 26 MAY 1999 U4059

MONTANA CADD

3 2

STPP 13-1(26)49 SHT 2 of 2

.ROW