PLANS
NOT
TO
SCALE

FED. ROAD DIST. NO.	STATE OF MONTANA	FED. AID PROJECT NUMBERS CONST. NO.	R/W NO.	STATE NO.	SHEET NO.	TOTAL SHEETS
8			S-12(15)	3012-15	1	16

HARLEM-TURNER

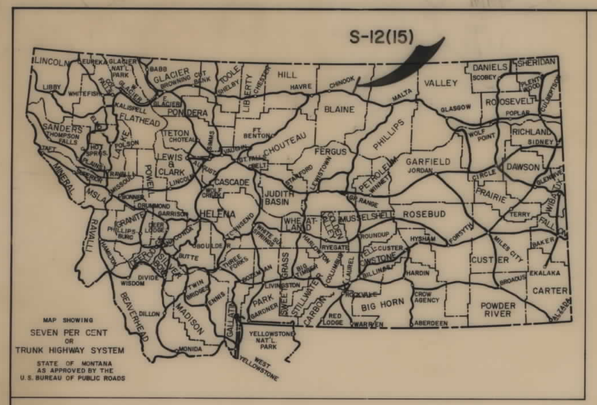

STATE OF MONTANA

STATE HIGHWAY COMMISSION

RIGHT OF WAY PLAN OF

FEDERAL AID PROJECT NO. S-12(15) R/W S-12( ) CONST.

HARLEM - TURNER

7.984 MILES

CONVENTIONAL SIGNS

RIGHT OF WAY LINE
CENTERLINE (℄) OR PROJECTED LINE
STK'D. CENTERLINE
PARCEL NUMBER
OWNERSHIP BOUNDARY
R/W USE EXISTING R/W LT. OR RT.
PRESENT TRAVELED WAY (P.T.W.)
R/W LINE FENCED
RAILROAD R/W
CONSTRUCTION LIMITS CUT FILL
FENCE LINE
CONTROL OF ACCESS WITH FENCE
CONTROL OF ACCESS WITHOUT FENCE
GATE IN FENCE
CATTLE GUARD=24'
STATE & NATIONAL BORDER LINES
CITY OR TOWN LIMITS LINE
COUNTY LINE
RESERVATION LINE
TOWNSHIP & SECTION LINE
1/2 SECTION LINE
1/4 SECTION LINE
SECTION CORNER FOUND UNFOUND
1/4 SECTION COR.
1/16 SECTION COR.
CENTER OF SECTION
TELEPHONE OR TELEGRAPH POLES IN PLACE
POWER POLES IN PLACE
TEL. OR TEL. OR POWER POLES TO BE MOVED
NEW PIPES
OLD PIPES IN PLACE
OUTLET DITCH
INLET DITCH
DITCHES
CHANNEL CHANGES CH. CH.
BRIDGE
RAILROADS

N

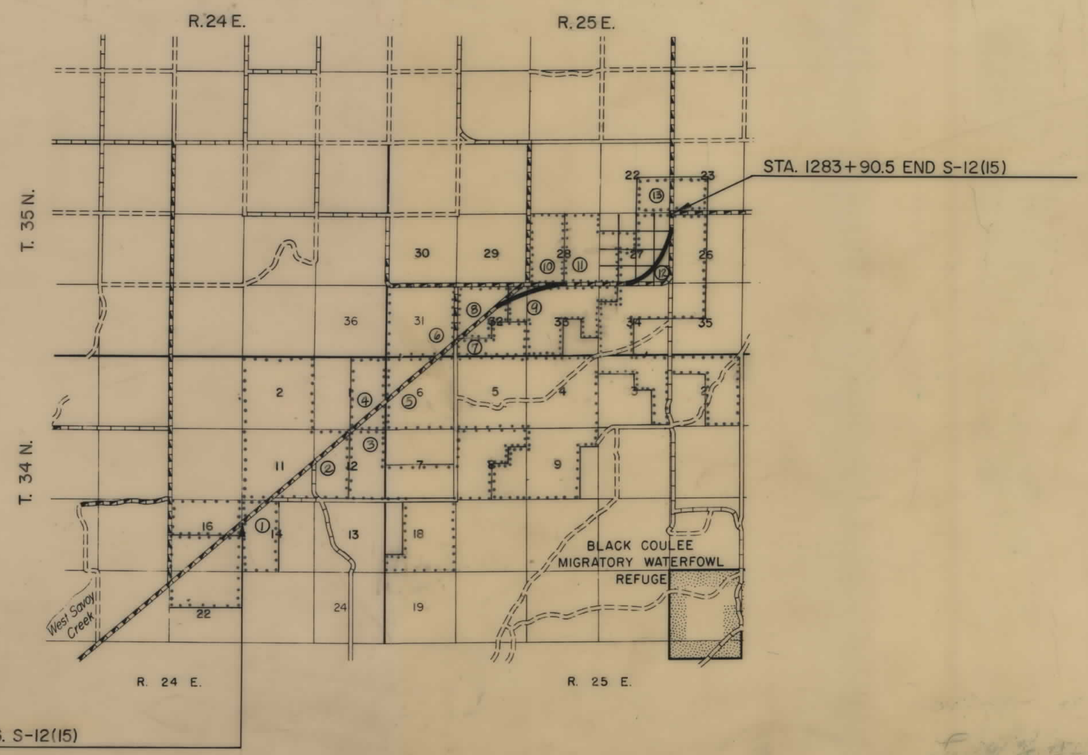

INDEX

PARCEL NO.	OWNERSHIPS	SHEET NO.
1	ANNA M. RYAN	2 , 3
2	JOHN K. MOHAR	2,3,4,5
3	U.S.A.	5 , 6
4	JOHN K. MOHAR	5,6, 7
5	TURNER COLONY	6,7, 8
6	U.S.A.	8 , 9
7	WILLIAM T. & JANETTE L. MOHAR	8 , 9 ,10
8	LILLIAN LEONA STATON & EDITH ELMIRA WALLS	9 , 10
9	U.S.A.	10,11,12,13
10	OLIVER KILLAM	11 , 12
11	JAMES ALLEN ASHER	12 , 13
12	TURNER COLONY	13,14,15,16
13	DEAN R. VAN VOAST	16

STATE HIGHWAY COMMISSION OF MONTANA

APPROVED:

Aug-13 1970

STATE HIGHWAY ENGINEER

STATE OF MONTANA REGISTERED No. 1745 LEWIS M. CHITTIM CIVIL ENGINEER AND LAND SURVEYOR

U.S. DEPARTMENT OF TRANSPORTATION
FEDERAL HIGHWAY ADMINISTRATION
BUREAU OF PUBLIC ROADS

APPROVED:

DIVISION ENGINEER DATE

Approved 8-19-70

S-12(15) SHT 1 OF 16

FED. ROAD DIST. NO.	STATE OF MONTANA	FED. AID PROJECT NUMBERS		STATE NO.	SHEET NO.	TOTAL SHEETS
		CONST. NO.	R/W NO.			
8			S-12(15)	3012-15	2	16

OWNERSHIPS

PARCEL	NAME	ADDRESS	TOTAL AREA	GROSS R/W AREA	P. T. W. AREA	AREA TO BE ACQUIRED	REMAINDER LEFT	REMAINDER RIGHT	CONST. PERMIT AREA
1	ANNA M. RYAN	HAVRE, MONTANA	SEE	SHEET	#	3			
2	JOHN K. MOHAR	HOGELAND, "	"	"	"	5			

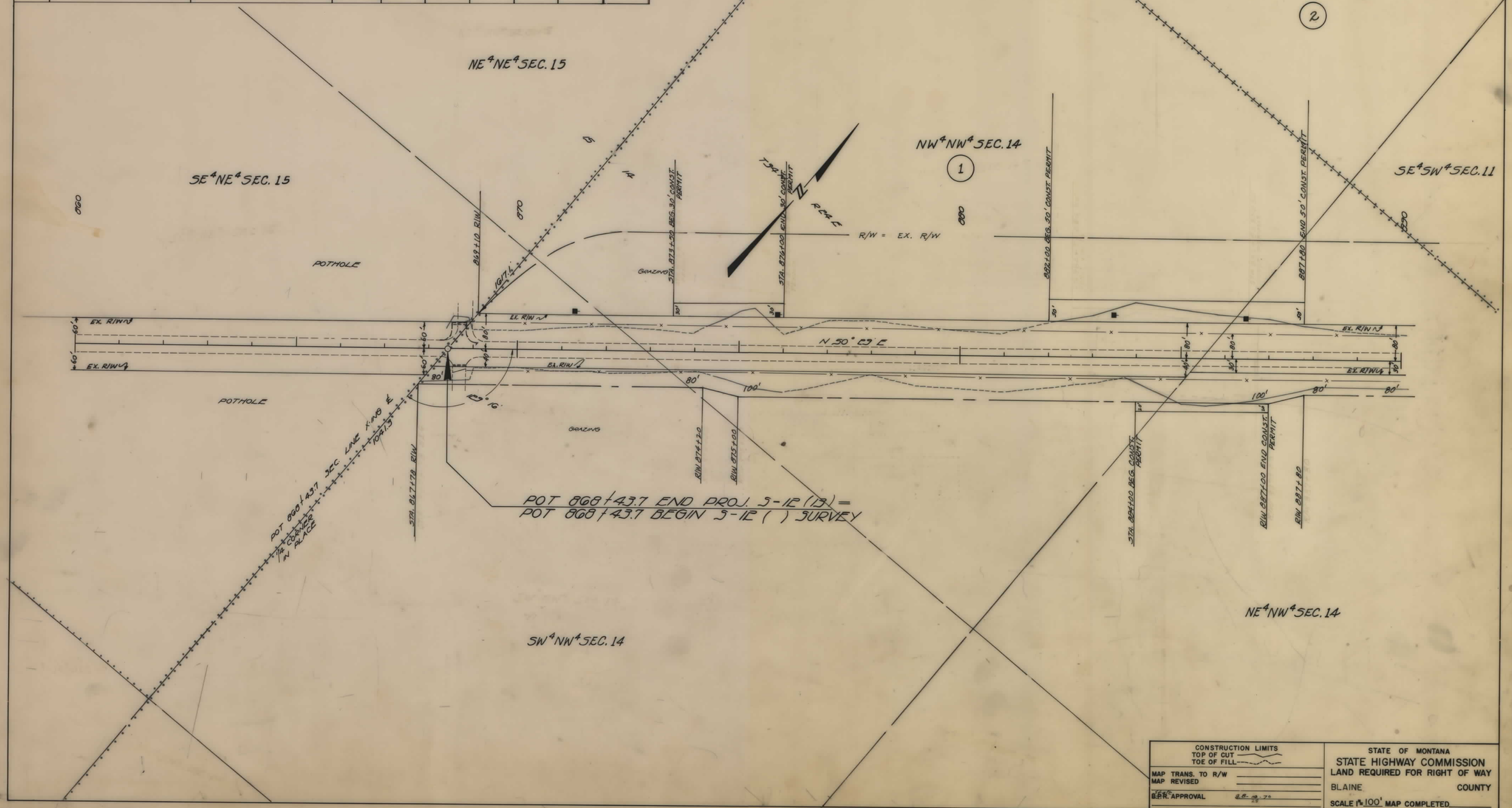

S-12(15) SHT 2 OF 16

FED. ROAD DIST. NO.	STATE OF MONTANA	FED. AID PROJECT NUMBERS CONST. NO.	R/W NO.	STATE NO.	SHEET NO.	TOTAL SHEETS
8			S-12(15)	3012-15	3	16

OWNERSHIPS

PARCEL	NAME	ADDRESS	TOTAL AREA	GROSS R/W AREA	P. T. W. AREA	AREA TO BE ACQUIRED	REMAINDER LEFT	REMAINDER RIGHT	CONST. PERMIT AREA
1	ANNA M. RYAN	HAVRE, MONTANA	320.0 AC.	9.8 AC.	6.6 AC.	3.2 AC.	31.6 AC.	278.6 AC.	1.0 AC.
2	JOHN K. MOHAR	HOGELAND, MONTANA	SEE	SHEET	#	5			

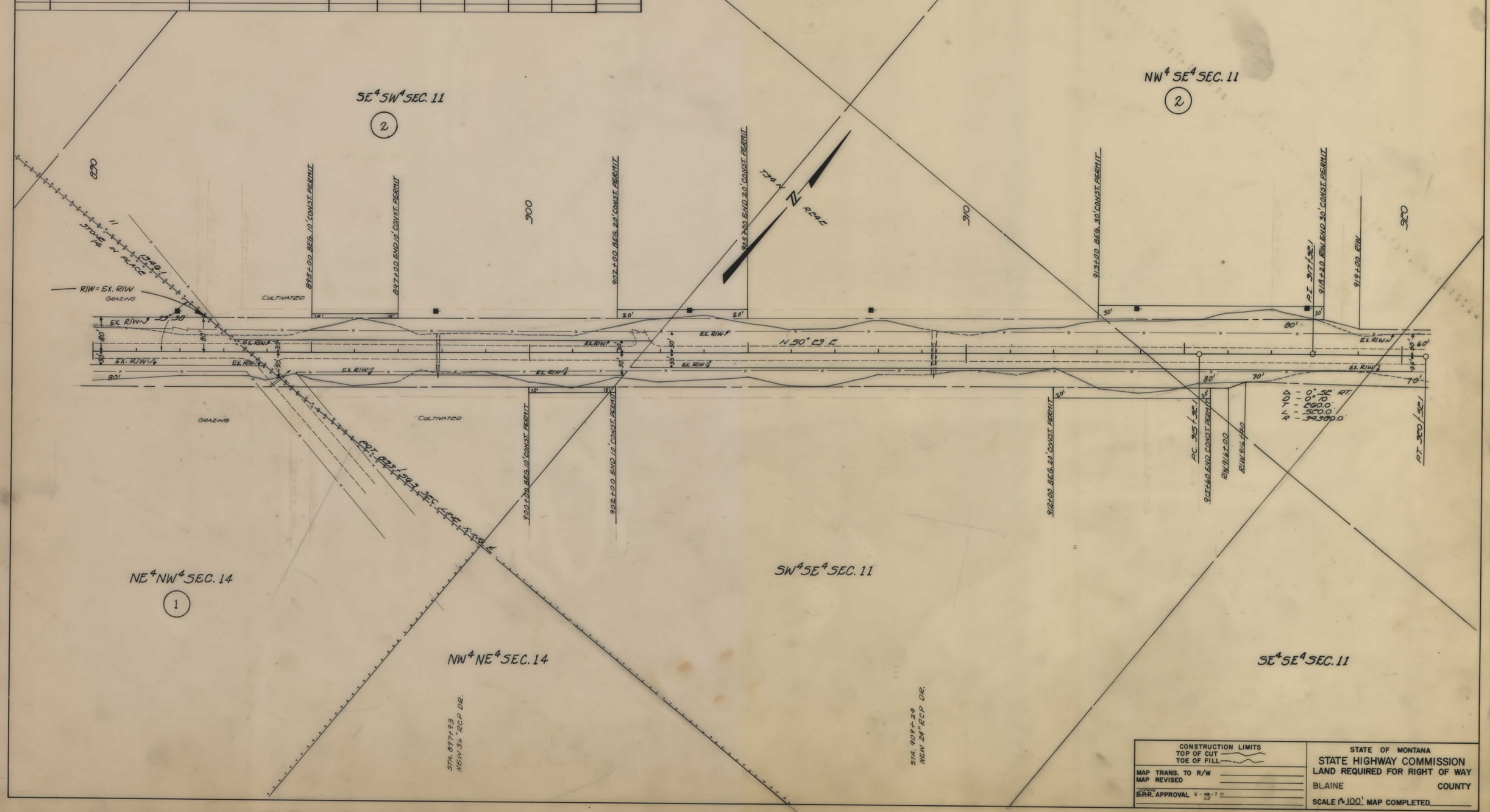

CONSTRUCTION LIMITS
TOP OF CUT
TOE OF FILL

MAP TRANS. TO R/W
MAP REVISED

B.P.R. APPROVAL 5-19-70

STATE OF MONTANA
STATE HIGHWAY COMMISSION
LAND REQUIRED FOR RIGHT OF WAY
BLAINE COUNTY
SCALE 1" = 100' MAP COMPLETED

S-12(15) SHT 3 OF 16

FED. ROAD DIST. NO.	STATE OF MONTANA	FED. AID PROJECT NUMBERS		STATE NO.	SHEET NO.	TOTAL SHEETS
		CONST. NO.	R/W NO.			
8			S-12(15)	3012-15	4	16

OWNERSHIPS

PARCEL	NAME	ADDRESS	TOTAL AREA	GROSS R/W AREA	P. T. W. AREA	AREA TO BE ACQUIRED	REMAINDER LEFT	REMAINDER RIGHT	CONST. PERMIT AREA
2	JOHN K. MOHAR	HOGELAND, MONTANA	SEE	SHEET	#	5			

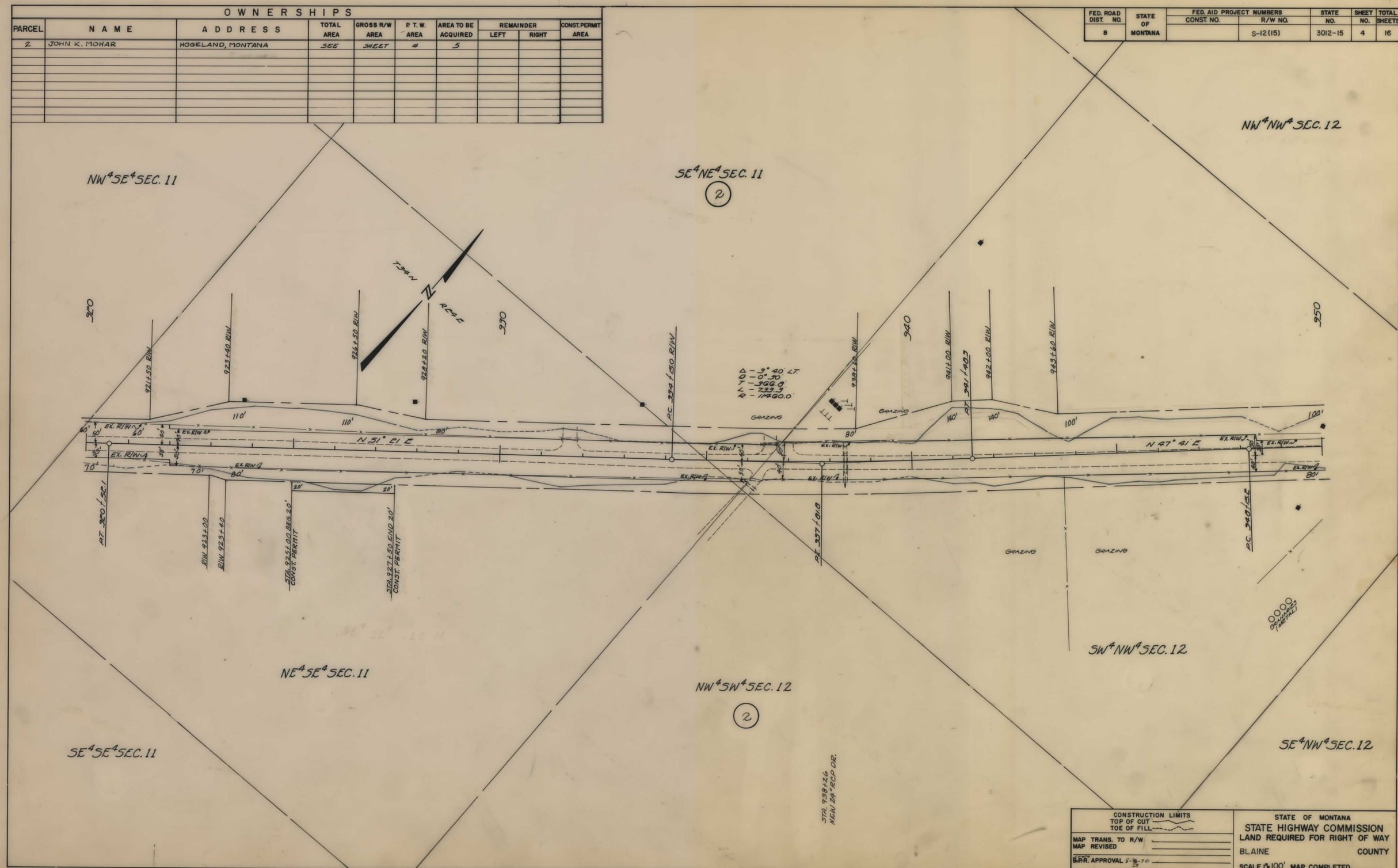

S-12(15) SHT 4 OF 16

FED. ROAD DIST. NO.	STATE OF MONTANA	FED. AID PROJECT NUMBERS		STATE NO.	SHEET NO.	TOTAL SHEETS
		CONST. NO.	R/W NO.			
8			S-12(15)	3012-15	5	16

OWNERSHIPS

PARCEL	NAME	ADDRESS	TOTAL AREA	GROSS R/W AREA	P. T. W. AREA	AREA TO BE ACQUIRED	REMAINDER LEFT	REMAINDER RIGHT	CONST. PERMIT AREA
2	JOHN K. MOHAR	HOGELAND, MONTANA		30.2 AC.	14.6 AC.	15.6 AC.			1.3 AC.
3	U.S.A.	WASHINGTON, D.C.		1.1 AC.	0.9 AC.	0.2 AC.			0.2 AC.
4	JOHN K. MOHAR	HOGELAND, MONTANA	SEE	SHEET	#	6			

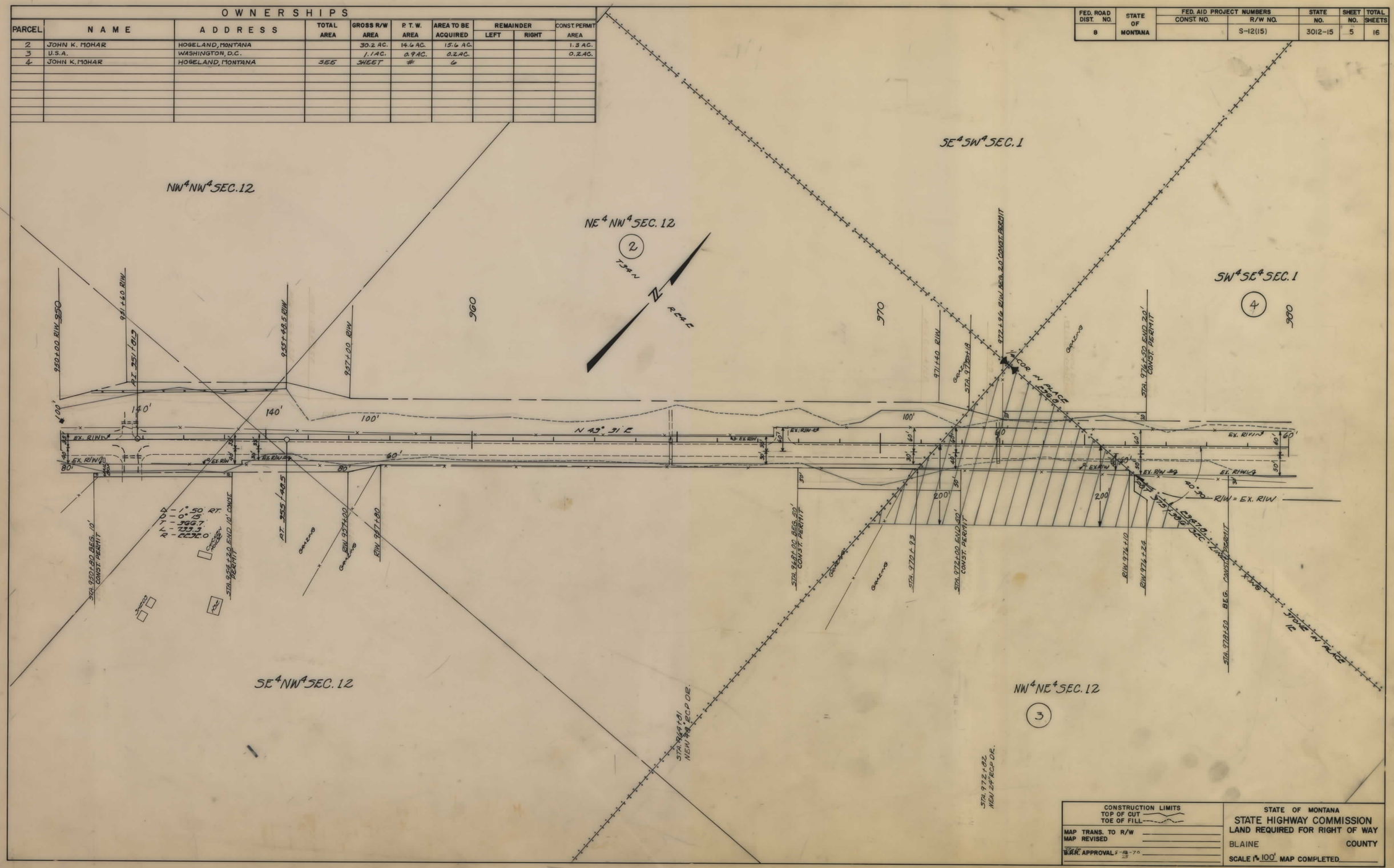

CONSTRUCTION LIMITS	STATE OF MONTANA
TOP OF CUT ———	STATE HIGHWAY COMMISSION
TOE OF FILL - - - -	LAND REQUIRED FOR RIGHT OF WAY
MAP TRANS. TO R/W	BLAINE COUNTY
MAP REVISED	
B.P.R. APPROVAL 8-23-70	SCALE 1" = 100' MAP COMPLETED

S-12(15) SHT 5 OF 16

FED. ROAD DIST. NO.	STATE OF MONTANA	FED. AID PROJECT NUMBERS CONST. NO.	R/W NO.	STATE NO.	SHEET NO.	TOTAL SHEETS
8			S-12(15)	3012-15	6	16

OWNERSHIPS

PARCEL	NAME	ADDRESS	TOTAL AREA	GROSS R/W AREA	P. T. W. AREA	AREA TO BE ACQUIRED	REMAINDER LEFT	REMAINDER RIGHT	CONST. PERMIT AREA
2 & 4	JOHN K. MOHAR	HOGELAND, MONTANA	1920.5 AC.	43.8 AC.	22.3 AC.	21.5 AC.	1492.2 AC.	384.5 AC.	2.2 AC.
4	JOHN K. MOHAR	HOGELAND, MONTANA		13.6 AC.	7.7 AC.	5.9 AC.			0.9 AC.
5	TURNER COLONY	TURNER, MONTANA	SEE	SHEET	#	3			

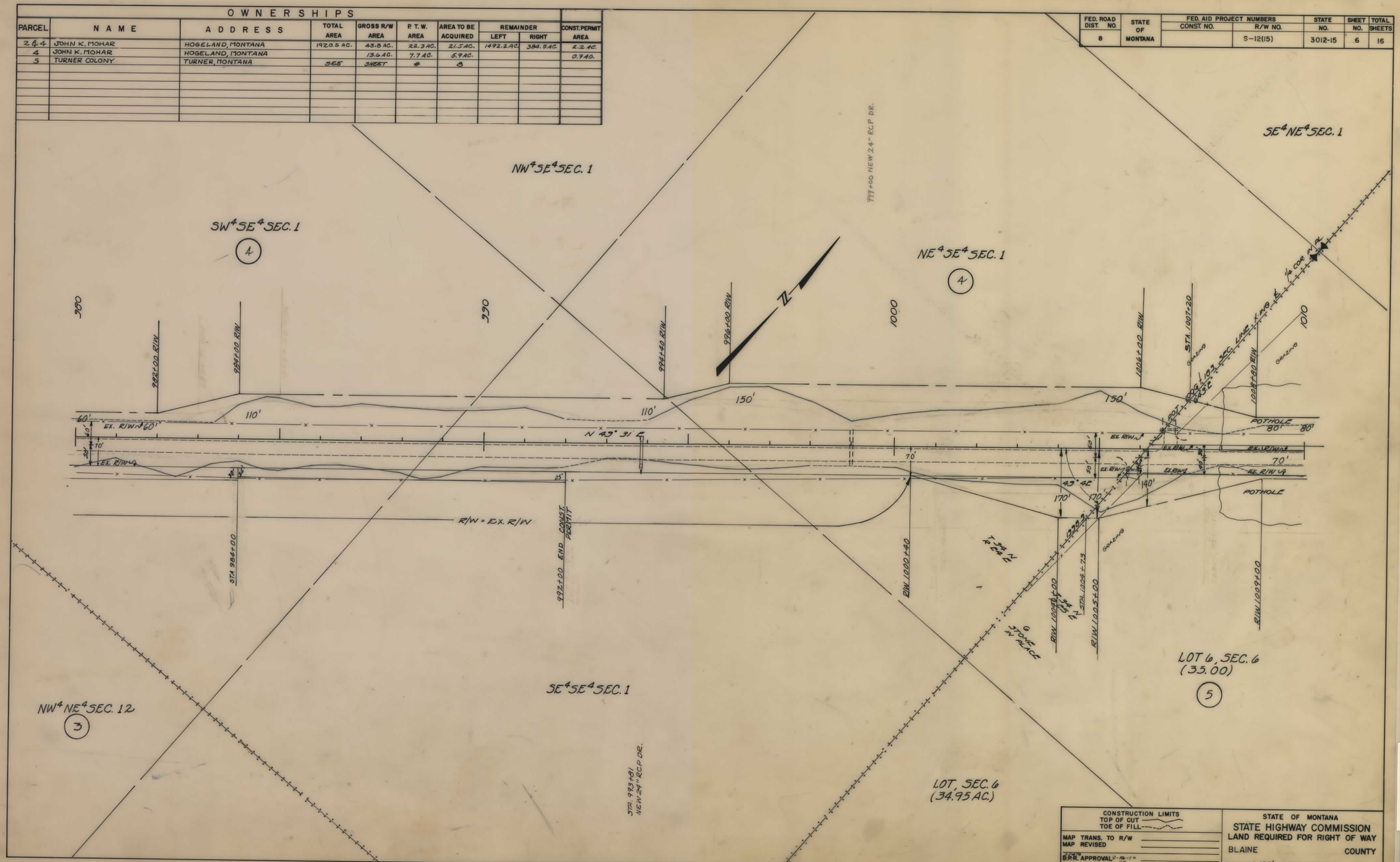

CONSTRUCTION LIMITS
TOP OF CUT
TOE OF FILL

MAP TRANS. TO R/W
MAP REVISED
B.P.R. APPROVAL 2-18-70

STATE OF MONTANA
STATE HIGHWAY COMMISSION
LAND REQUIRED FOR RIGHT OF WAY
BLAINE COUNTY
SCALE 1" = 100' MAP COMPLETED

S-12(15) SHT 6 OF 16

FED. ROAD DIST. NO.	STATE OF MONTANA	FED. AID PROJECT NUMBERS CONST. NO.	R/W NO.	STATE NO.	SHEET NO.	TOTAL SHEETS
8			S-12(15)	3012-15	7	16

OWNERSHIPS

PARCEL	NAME	ADDRESS	TOTAL AREA	GROSS R/W AREA	P. T. W. AREA	AREA TO BE ACQUIRED	REMAINDER LEFT	REMAINDER RIGHT	CONST. PERMIT AREA
5	TURNER COLONY	TURNER, MONTANA	SEE	SHEET	#	3			

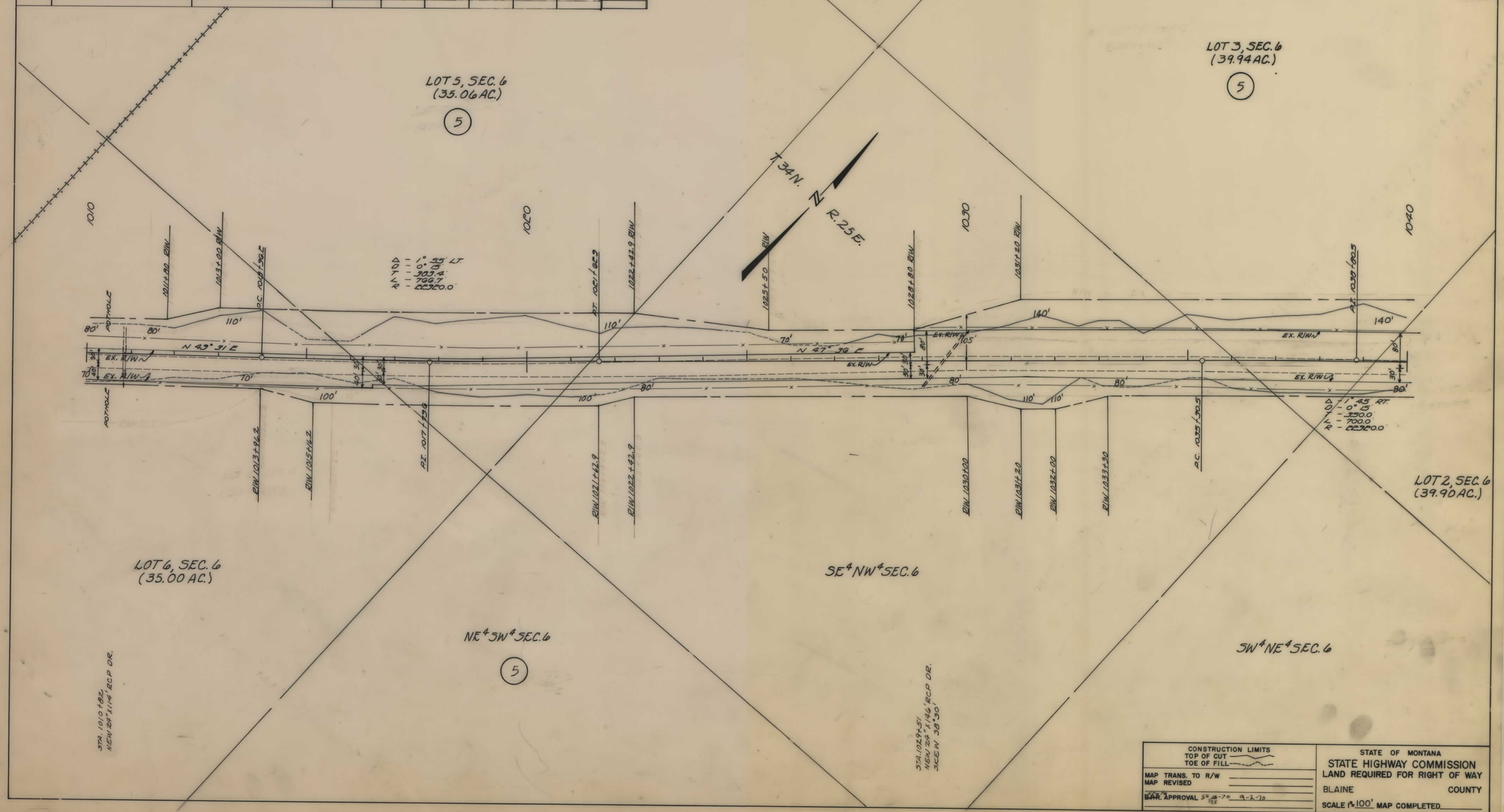

CONSTRUCTION LIMITS
TOP OF CUT
TOE OF FILL

MAP TRANS. TO R/W
MAP REVISED

BRR. APPROVAL 9-2-70

STATE OF MONTANA
STATE HIGHWAY COMMISSION
LAND REQUIRED FOR RIGHT OF WAY
BLAINE COUNTY
SCALE 1" = 100' MAP COMPLETED

S-12(15) SHT 7 OF 16

FED. ROAD DIST. NO.	STATE OF MONTANA	FED. AID PROJECT NUMBERS CONST. NO.	R/W NO.	STATE NO.	SHEET NO.	TOTAL SHEETS
8			S-12(15)	3012-15	8	16

OWNERSHIPS

PARCEL	NAME	ADDRESS	TOTAL AREA	GROSS R/W AREA	P. T. W. AREA	AREA TO BE ACQUIRED	REMAINDER LEFT	REMAINDER RIGHT	CONST. PERMIT AREA
5	TURNER COLONY	TURNER, MONTANA		21.3 AC.	10.3 AC.	11.0 AC.			0.2 AC.
6	U.S.A.	WASHINGTON, D.C.	SEE	SHEET	#	9			

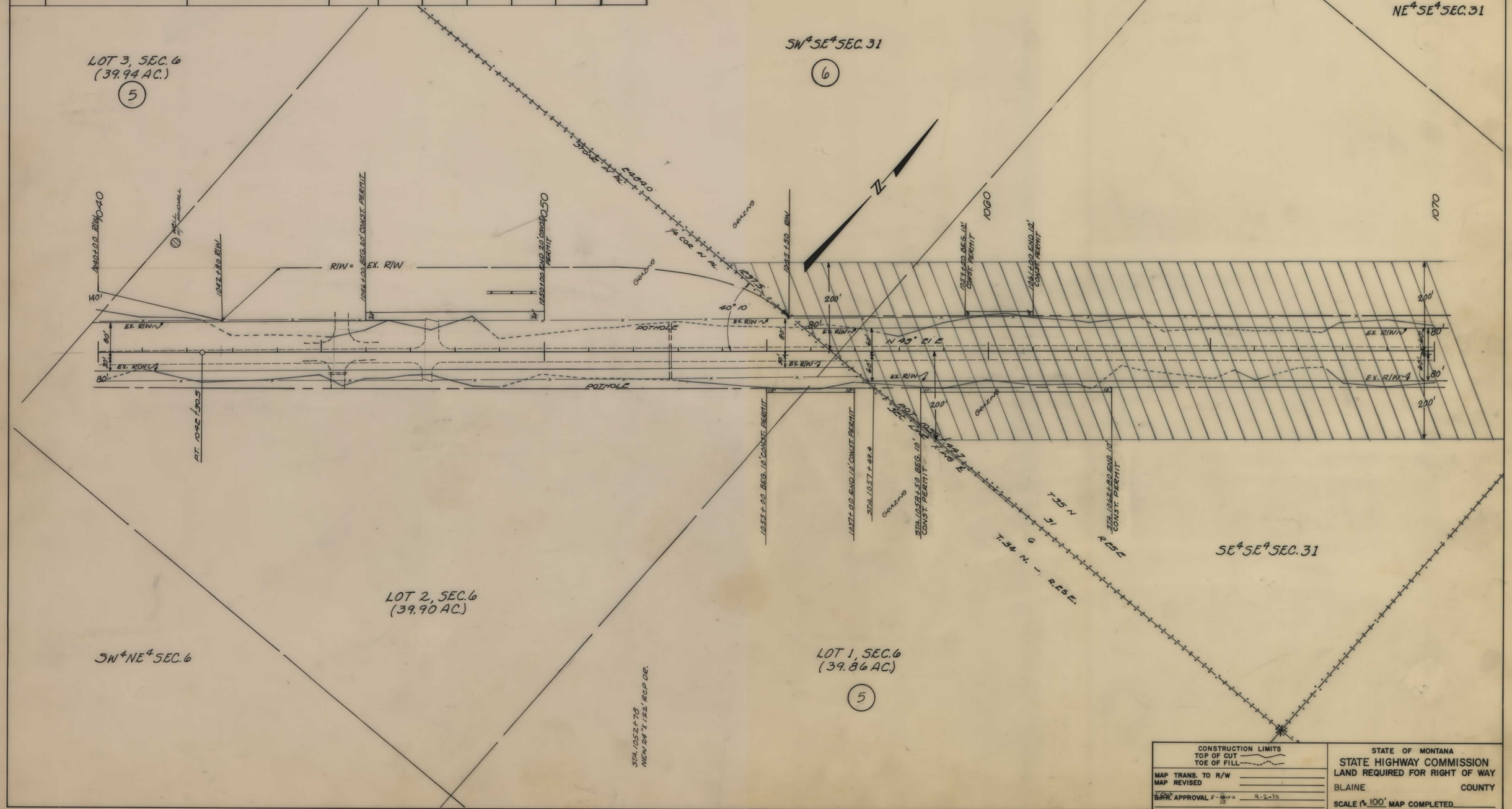

CONSTRUCTION LIMITS	STATE OF MONTANA
TOP OF CUT ———	STATE HIGHWAY COMMISSION
TOE OF FILL - - - -	LAND REQUIRED FOR RIGHT OF WAY
MAP TRANS. TO R/W	BLAINE COUNTY
MAP REVISED	
B.P.R. APPROVAL 9-2-76	SCALE 1" = 100' MAP COMPLETED

S-12(15) SHT 8 OF 16

FED. ROAD DIST. NO.	STATE OF MONTANA	FED. AID PROJECT NUMBERS CONST. NO.	R/W NO.	STATE NO.	SHEET NO.	TOTAL SHEETS
8			S-12(15)	3012-15	9	16

OWNERSHIPS

PARCEL	NAME	ADDRESS	TOTAL AREA	GROSS R/W AREA	P. T. W. AREA	AREA TO BE ACQUIRED	REMAINDER LEFT	REMAINDER RIGHT	CONST. PERMIT AREA
6	U.S.A.	WASHINGTON, DC.		6.5 AC.	4.8 AC.	1.7 AC.			0.1 AC.
7	WILLIAM T. & JANETTE L. MOHAR	TURNER, MONTANA	240.0 AC.	1.2 AC.	0.6 AC.	0.6 AC.	0.1 AC.	238.7 AC	
8	LILLIAN L. STATON, & E.E. WALLS	6923 S.E. LONG ST., PORTLAND, ORE.	SEE	SHEET	#	10			

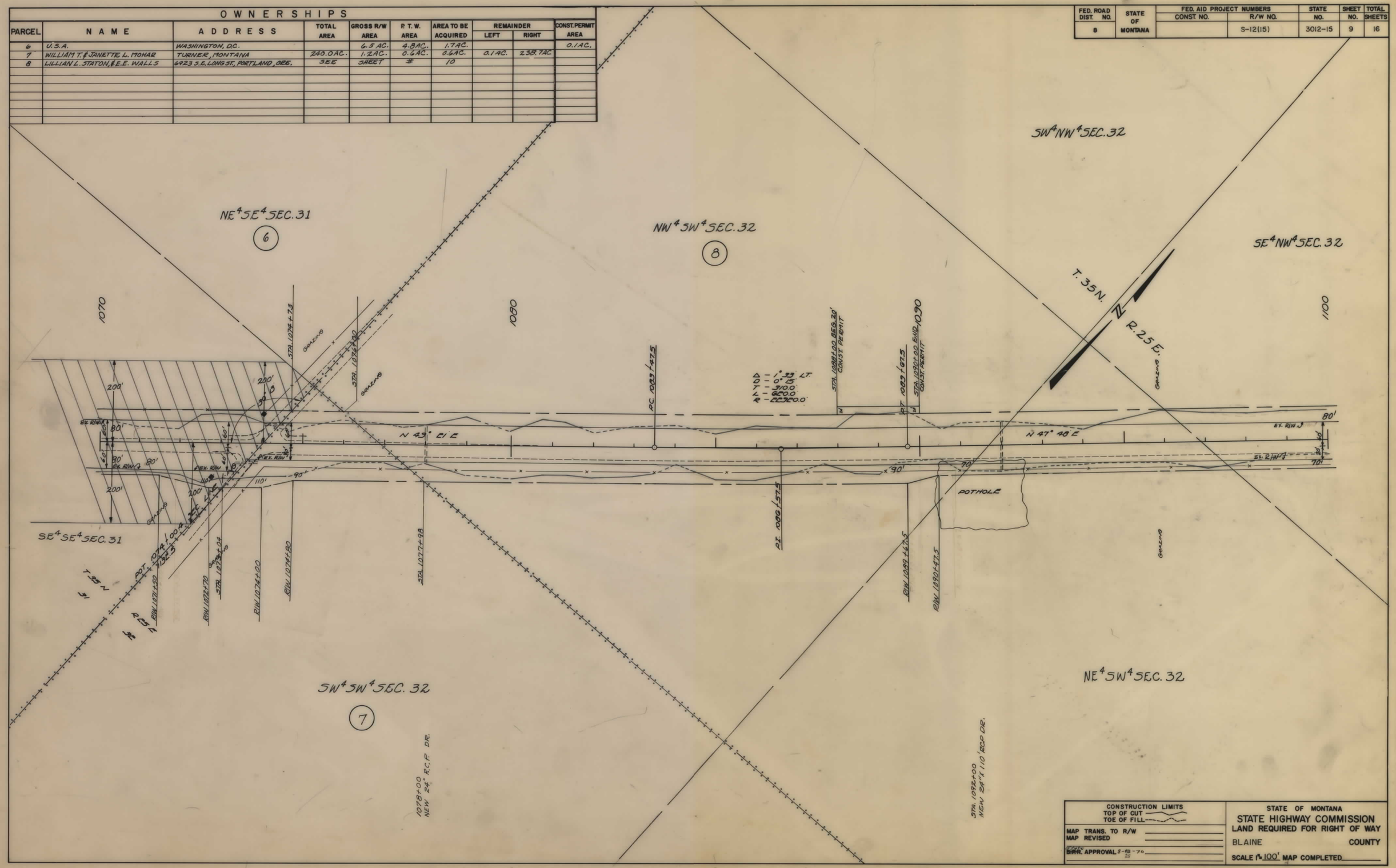

S-12(15) SHT 9 OF 16

FED. ROAD DIST. NO.	STATE OF MONTANA	FED. AID PROJECT NUMBERS CONST. NO.	R/W NO.	STATE NO.	SHEET NO.	TOTAL SHEETS
8			S-12(15)	3012-15	10	16

OWNERSHIPS

PARCEL	NAME	ADDRESS	TOTAL AREA	GROSS R/W AREA	P. T. W. AREA	AREA TO BE ACQUIRED	REMAINDER LEFT	REMAINDER RIGHT	CONST. PERMIT AREA
8	L.L. STATON, & E.E. WALLS	6923 S.E. LONG ST, PORTLAND, ORE.	320.0 AC.	19.6 AC.	11.5 AC.	8.1 AC.	207.3 AC.	93.1 AC.	0.3 AC.
9	U.S.A.	WASHINGTON, D.C.	SEE	SHEET	#	11			

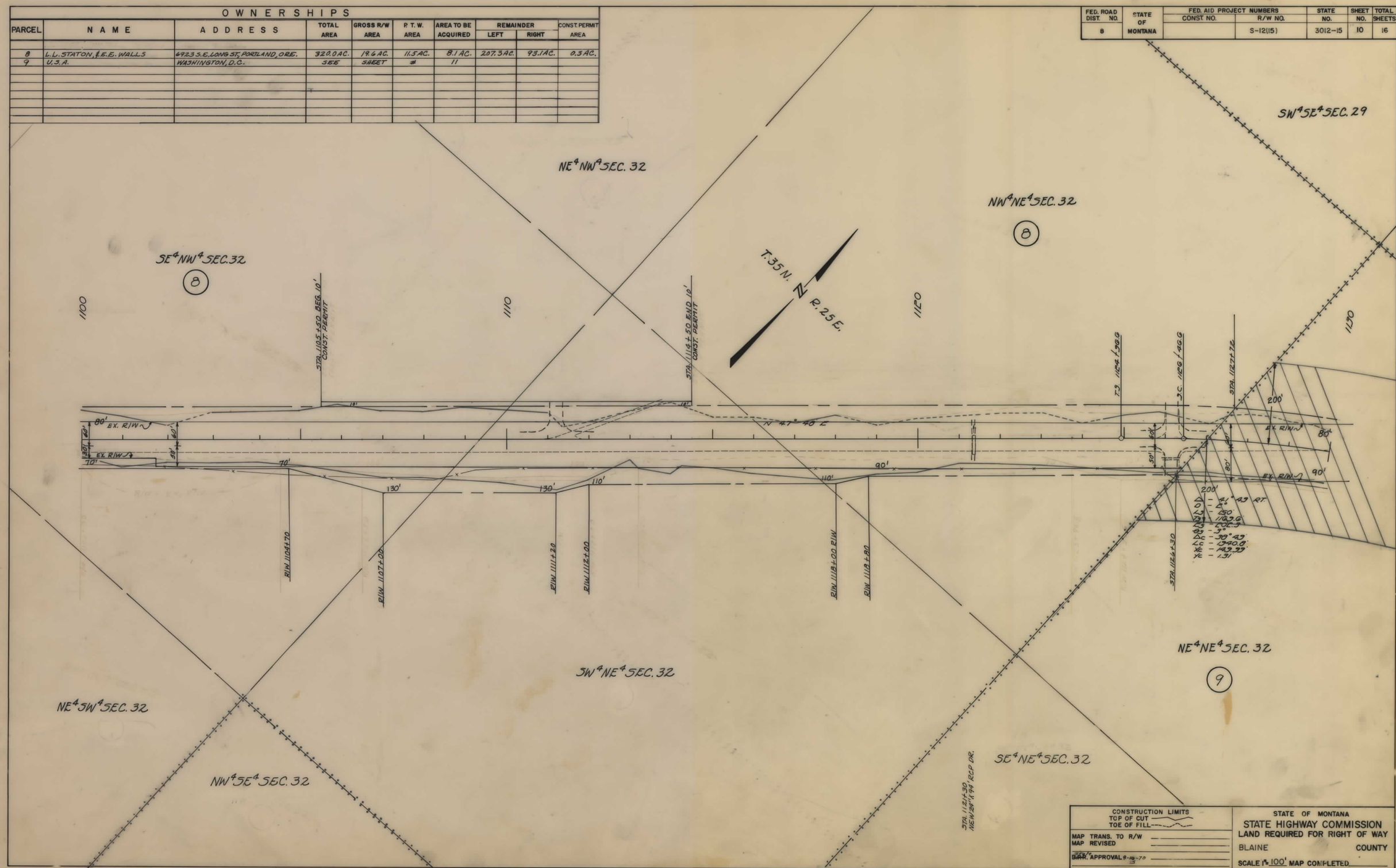

S-12(15) SHT 10 OF 16

FED. ROAD DIST. NO.	STATE OF MONTANA	FED. AID PROJECT NUMBERS CONST. NO.	R/W NO.	STATE NO.	SHEET NO.	TOTAL SHEETS
8			S-12 (15)	3012-15	11	16

OWNERSHIPS

PARCEL	NAME	ADDRESS	TOTAL AREA	GROSS R/W AREA	P. T. W. AREA	AREA TO BE ACQUIRED	REMAINDER LEFT	REMAINDER RIGHT	CONST. PERMIT AREA
9	U.S.A.	WASHINGTON, D.C.	SEE	SHEET	#	13			
10	OLIVER KILLAM	P.O. BOX 581, TURNER, MONTANA	"	"	"	12			

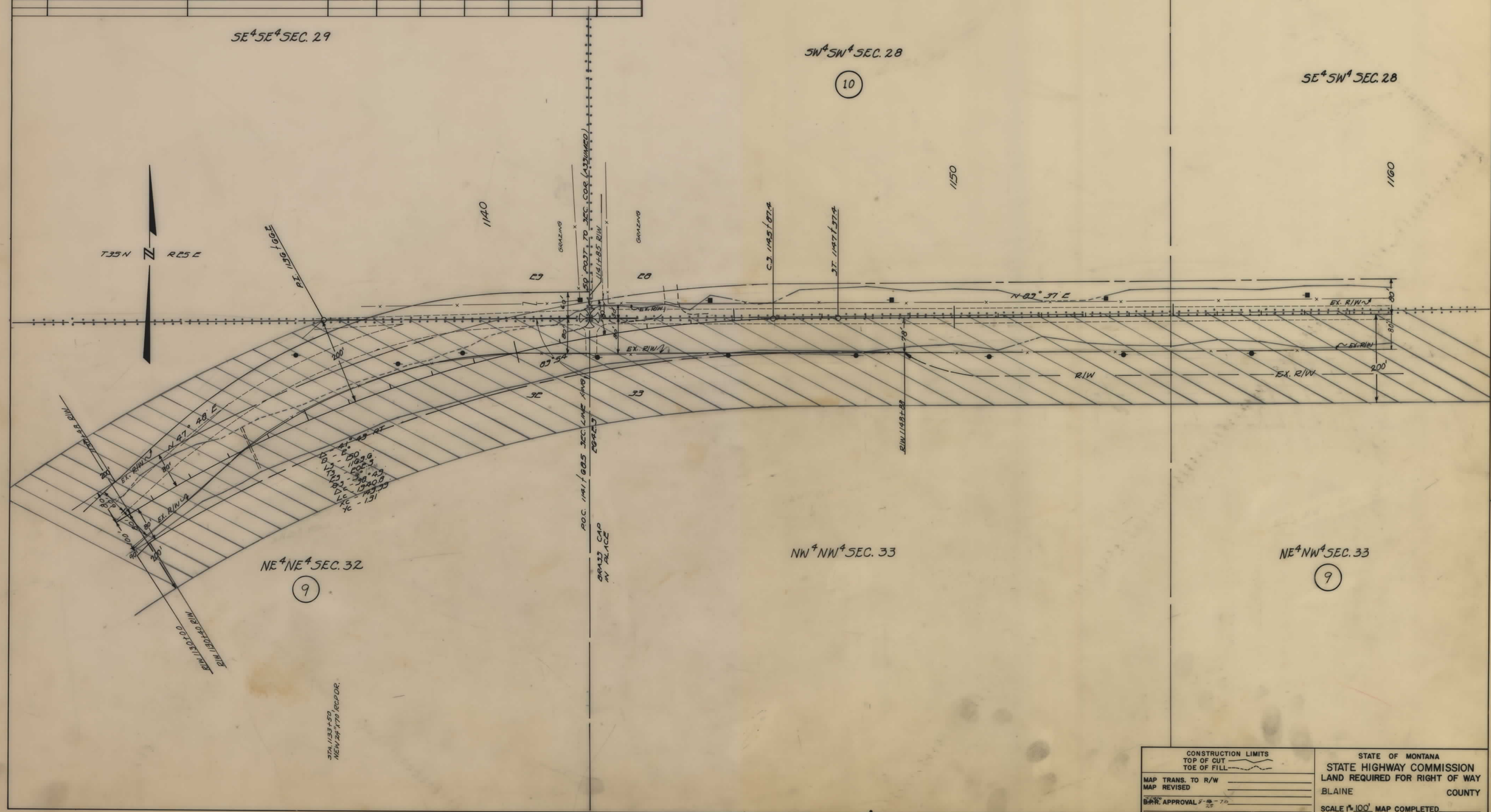

CONSTRUCTION LIMITS
TOP OF CUT
TOE OF FILL

MAP TRANS. TO R/W
MAP REVISED

B.P.R. APPROVAL 8-28-70

STATE OF MONTANA
STATE HIGHWAY COMMISSION
LAND REQUIRED FOR RIGHT OF WAY
BLAINE COUNTY

SCALE 1" = 100' MAP COMPLETED

S-12(15) SHT 11 OF 16

FED. ROAD DIST. NO.	STATE OF MONTANA	FED. AID PROJECT NUMBERS		STATE	SHEET	TOTAL
		CONST NO.	R/W NO.	NO.	NO.	SHEETS
8			S-12(15)	3012-15	12	16

OWNERSHIPS

PARCEL	NAME	ADDRESS	TOTAL AREA	GROSS R/W AREA	P. T. W. AREA	AREA TO BE ACQUIRED	REMAINDER LEFT	REMAINDER RIGHT	CONST. PERMIT AREA
9	U.S.A.	WASHINGTON, D.C.	SEE	SHEET	#	13			
10	OLIVER A. KILLAM	P.O. BOX 381, TURNER, MONTANA	320.0 AC.	4.5 AC.	1.7 AC.	2.8 AC.	315.5 AC.		
11	JAMES ALLAN ASHER	86 PREDA ST, SAN LEANDRO, CALIF.	SEE	SHEET	#	13			

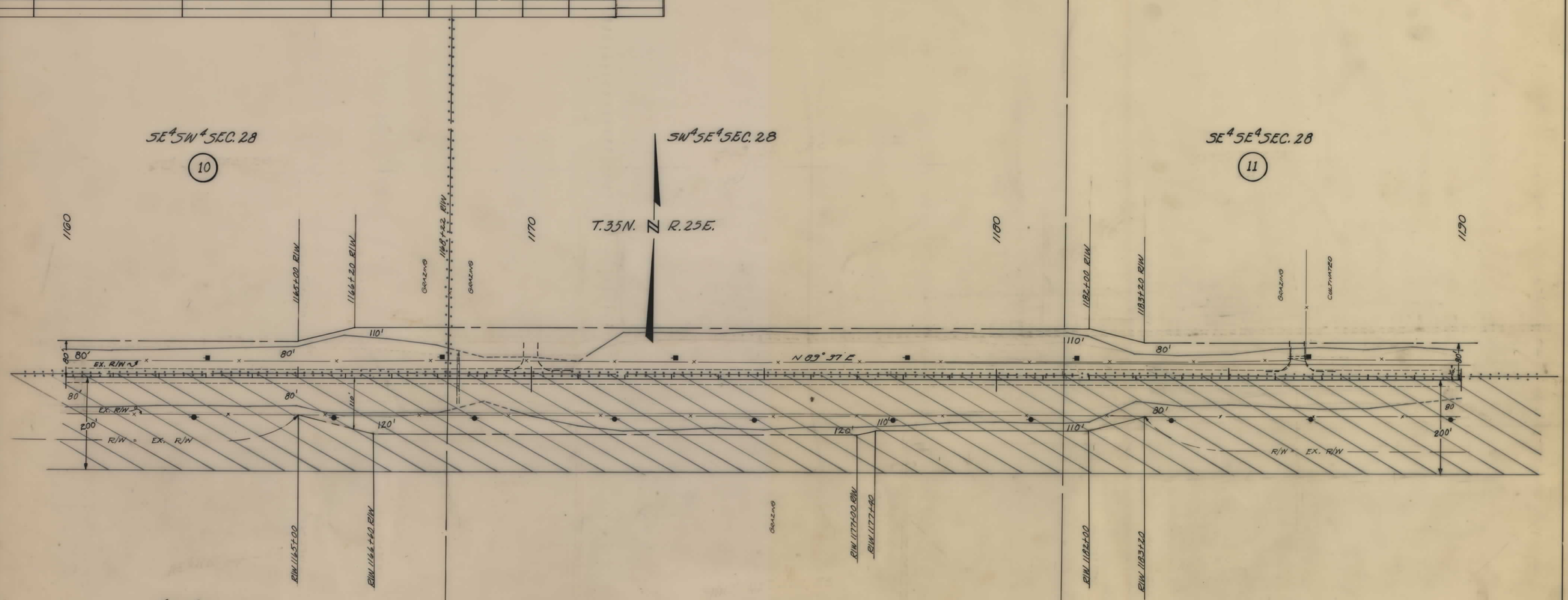

CONSTRUCTION LIMITS
TOP OF CUT
TOE OF FILL

MAP TRANS. TO R/W
MAP REVISED
B.P.R. APPROVAL 8-8-70

STATE OF MONTANA
STATE HIGHWAY COMMISSION
LAND REQUIRED FOR RIGHT OF WAY
BLAINE COUNTY
SCALE 1" = 100' MAP COMPLETED

S-12(15) SHT 12 OF 16

FED. ROAD DIST. NO.	STATE OF MONTANA	FED. AID PROJECT NUMBERS CONST. NO.	R/W NO.	STATE NO.	SHEET NO.	TOTAL SHEETS
8			S-12(15)	3012-15	13	16

OWNERSHIPS

PARCEL	NAME	ADDRESS	TOTAL AREA	GROSS R/W AREA	P. T. W. AREA	AREA TO BE ACQUIRED	REMAINDER LEFT	REMAINDER RIGHT	CONST. PERMIT AREA
9	U.S.A.	WASHINGTON, D.C.		20.4 AC.	16.5 AC.	3.9 AC.			
11	JAMES ALLAN ASHER	86 PREDA, SAN LEANDRO, CALIF.	480.0 AC.	7.4 AC.	2.5 AC.	4.9 AC.	472.6 AC.		
12	TURNER COLONY	TURNER, MONTANA	SEE	SHEET	#	16			

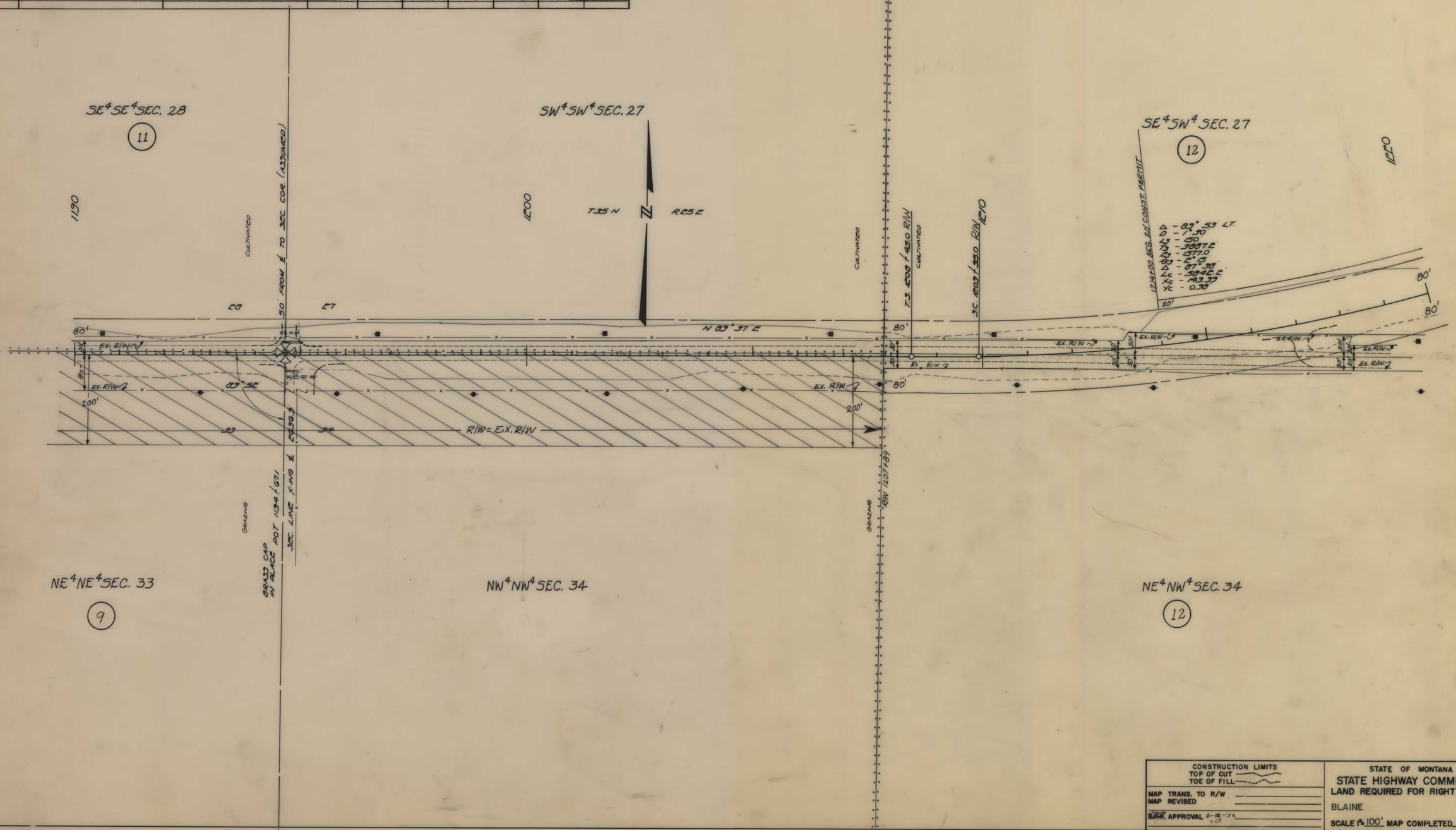

CONSTRUCTION LIMITS	STATE OF MONTANA
TOP OF CUT / TOE OF FILL	STATE HIGHWAY COMMISSION LAND REQUIRED FOR RIGHT OF WAY
MAP TRANS. TO R/W / MAP REVISED	BLAINE COUNTY
B.P.R. APPROVAL 2-18-70	SCALE 1" = 100' MAP COMPLETED

S-12(15) SHT 13 OF 16

FED. ROAD DIST. NO.	STATE OF MONTANA	FED. AID PROJECT NUMBERS CONST. NO.	R/W NO.	STATE NO.	SHEET NO.	TOTAL SHEETS
8			S-12(15)	3012-15	14	16

OWNERSHIPS

PARCEL	NAME	ADDRESS	TOTAL AREA	GROSS R/W AREA	P. T. W. AREA	AREA TO BE ACQUIRED	REMAINDER LEFT	REMAINDER RIGHT	CONST. PERMIT AREA
12	TURNER COLONY	TURNER, MONTANA	SEE	SHEET	#	16			

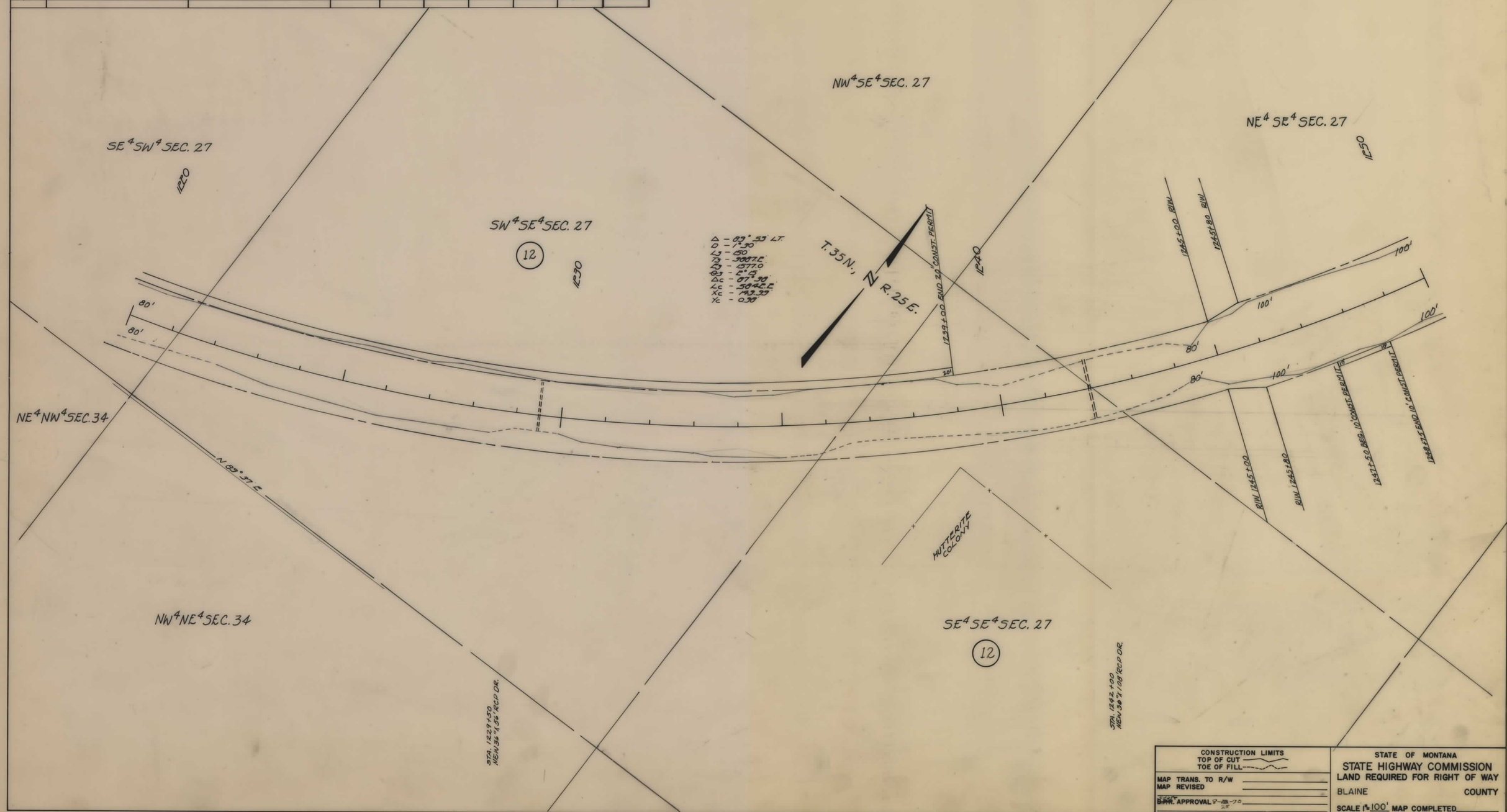

CONSTRUCTION LIMITS
TOP OF CUT
TOE OF FILL

MAP TRANS. TO R/W
MAP REVISED

B.P.R. APPROVAL 8-28-70

STATE OF MONTANA
STATE HIGHWAY COMMISSION
LAND REQUIRED FOR RIGHT OF WAY
BLAINE COUNTY
SCALE 1" = 100' MAP COMPLETED

S-12(15) SHT 14 OF 16

FED. ROAD DIST. NO.	STATE OF MONTANA	FED. AID PROJECT NUMBERS		STATE NO.	SHEET NO.	TOTAL SHEETS
		CONST. NO.	R/W NO.			
8			S-12(15)	3012-15	15	16

OWNERSHIPS

PARCEL	NAME	ADDRESS	TOTAL AREA	GROSS R/W AREA	P. T. W. AREA	AREA TO BE ACQUIRED	REMAINDER LEFT	REMAINDER RIGHT	CONST. PERMIT AREA
12	TURNER COLONY	TURNER, MONTANA	SEE	SHEET	#	16			

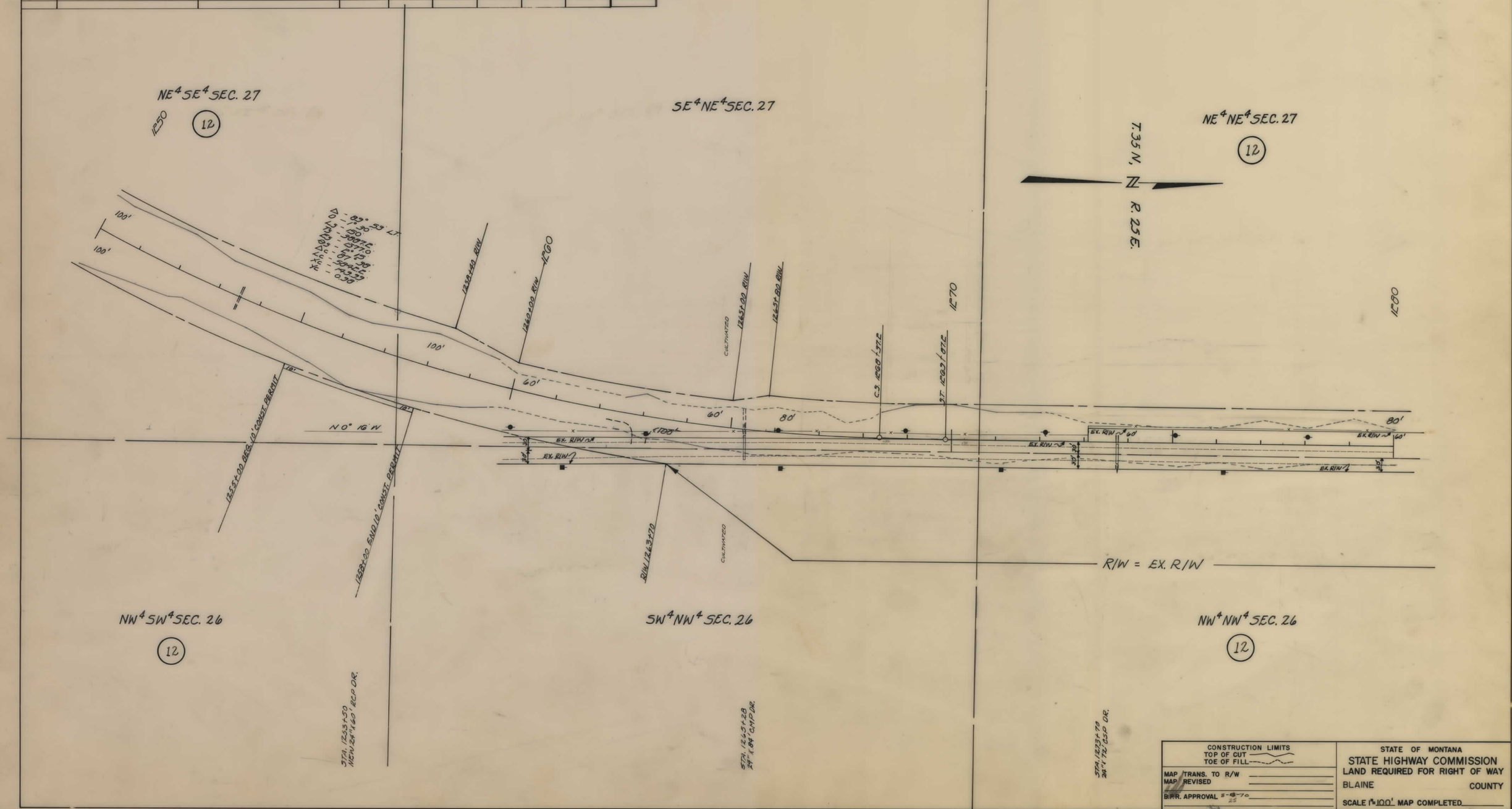

CONSTRUCTION LIMITS
TOP OF CUT
TOE OF FILL

MAP TRANS. TO R/W
MAP REVISED
B.P.R. APPROVAL 2-8-70 25

STATE OF MONTANA
STATE HIGHWAY COMMISSION
LAND REQUIRED FOR RIGHT OF WAY
BLAINE COUNTY
SCALE 1" = 100' MAP COMPLETED

S-12(15) SHT 15 OF 16

FED. ROAD DIST. NO.	STATE OF MONTANA	FED. AID PROJECT NUMBERS CONST. NO.	R/W NO.	STATE NO.	SHEET NO.	TOTAL SHEETS
8			S-12(15)	3012-15	16	16

OWNERSHIPS

PARCEL	NAME	ADDRESS	TOTAL AREA	GROSS R/W AREA	P. T. W. AREA	AREA TO BE ACQUIRED	REMAINDER LEFT	REMAINDER RIGHT	CONST. PERMIT AREA
12	TURNER COLONY	TURNER, MONTANA		28.3 AC.	5.4 AC.	23.1 AC.			1.6 AC.
5 & 12	" "	" "	4636.4 AC.	49.8 AC.	15.7 AC.	34.1 AC.	441.7 AC.	4164.9 AC.	1.8 AC.
13	DEAN R. VAN VOAST	" "		2.2 AC.	1.3 AC.	0.9 AC.			0.1 AC.

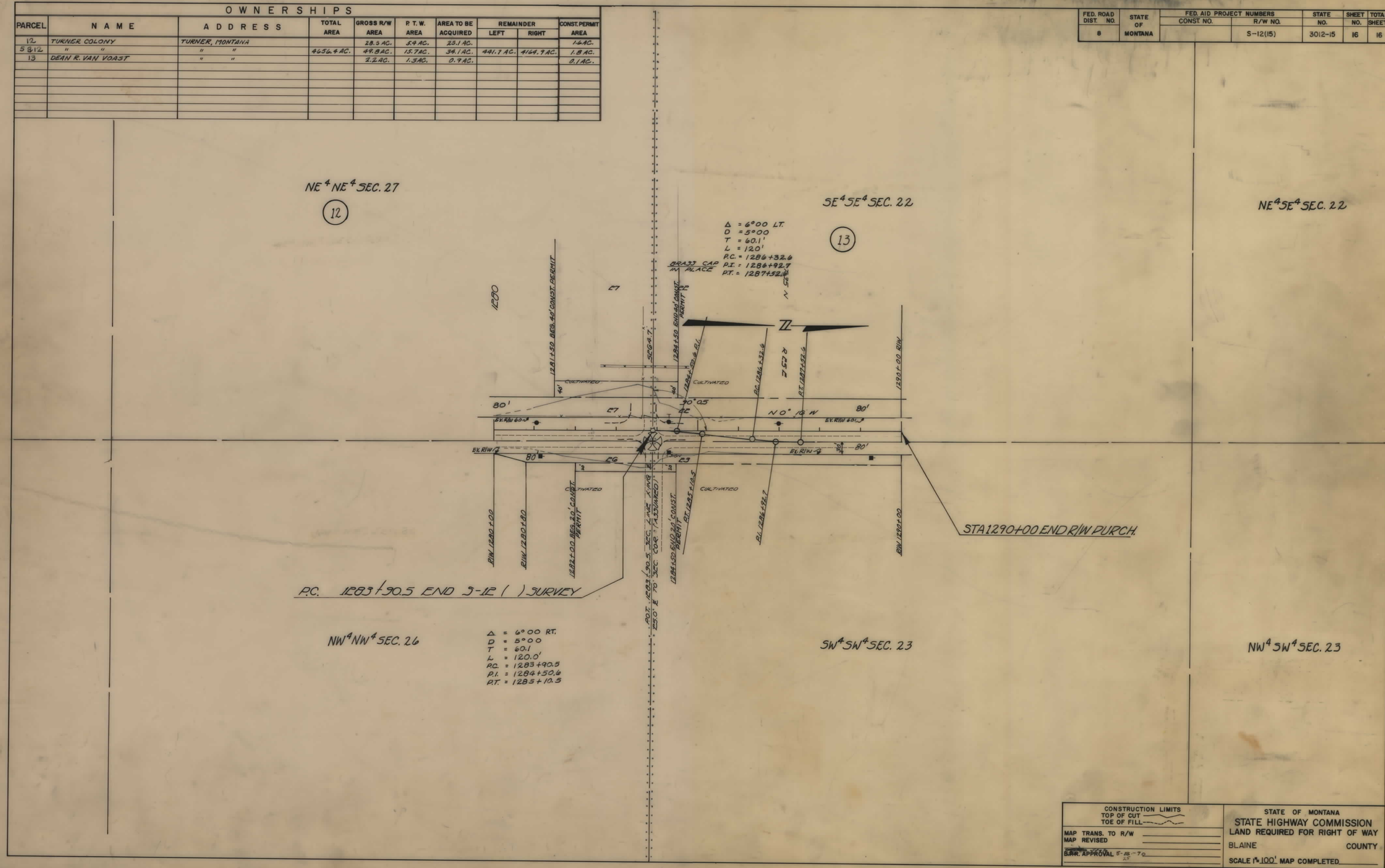

CONSTRUCTION LIMITS
TOP OF CUT
TOE OF FILL

MAP TRANS. TO R/W
MAP REVISED
B.A.R. APPROVAL 5-18-70

STATE OF MONTANA
STATE HIGHWAY COMMISSION
LAND REQUIRED FOR RIGHT OF WAY
BLAINE COUNTY
SCALE 1" = 100' MAP COMPLETED

S-12(15) SHT 16 OF 16