PLANS
NOT
TO
SCALE

| STATE | PROJECT NUMBER | SHEET NO. | TOTAL SHEETS |
|---|---|---|---|
| MONTANA | BRF 21-1(2)3 | 1 | 2 |

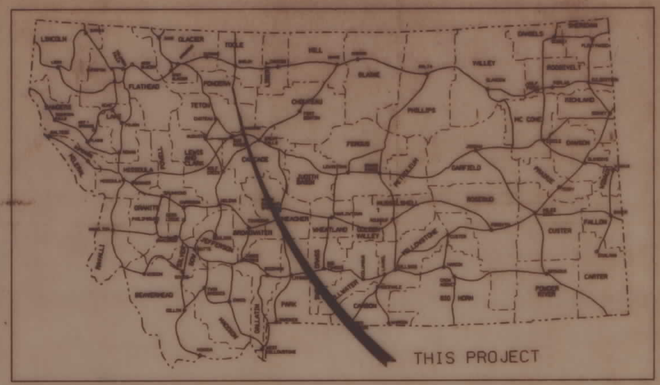


# STATE OF MONTANA

## DEPARTMENT OF HIGHWAYS

# RIGHT OF WAY PLAN OF FEDERAL AID PROJECT NO. BRF 21-1(2)3 R/W & CONST.

# IRRIGATION CANAL - S.W. OF CONRAD

## PONDERA COUNTY

0.09 MILES

### CONVENTIONAL SIGNS

- PROPOSED RIGHT OF WAY LINE
- EXISTING RIGHT OF WAY LINE
- RAILROAD RIGHT OF WAY LINE
- CENTERLINE (℄) OR PROJECTED LINE
- STK'D CENTERLINE
- OWNERSHIP BOUNDARY
- PRESENT TRAVELED WAY (P.T.W.)
- R/W LINE FENCED (EX. R/W)
- CONSTRUCTION LIMITS (CUT / FILL)
- FENCE LINE
- FULL ACCESS CONTROL
- LIMITED ACCESS CONTROL
- GATE IN FENCE
- CATTLE GUARD = 24'
- STATE & NATIONAL BORDER LINES
- CITY OR TOWN LIMITS LINE
- COUNTY, PARK OR FOREST BOUNDARY
- RESERVATION LINE
- TOWNSHIP OR RANGE LINE
- SECTION LINE
- 1/4 SECTION LINE
- 1/16 SECTION LINE
- SECTION CORNER (FOUND / UNFOUND)
- 1/4 SECTION CORNER
- CLOSING CORNER
- MEANDER CORNER
- TELEPHONE POLE IN PLACE
- TELEGRAPH POLE IN PLACE
- POWER POLE IN PLACE
- POLES TO BE MOVED
- PROPOSED CULVERT
- EXISTING CULVERT
- OUTLET DITCH
- INLET DITCH
- EXISTING DITCH
- CHANNEL CHANGES
- BRIDGES
- RAILROADS
- PARCEL NUMBERS
- NEW APPROACH
- EXISTING APPROACH

N

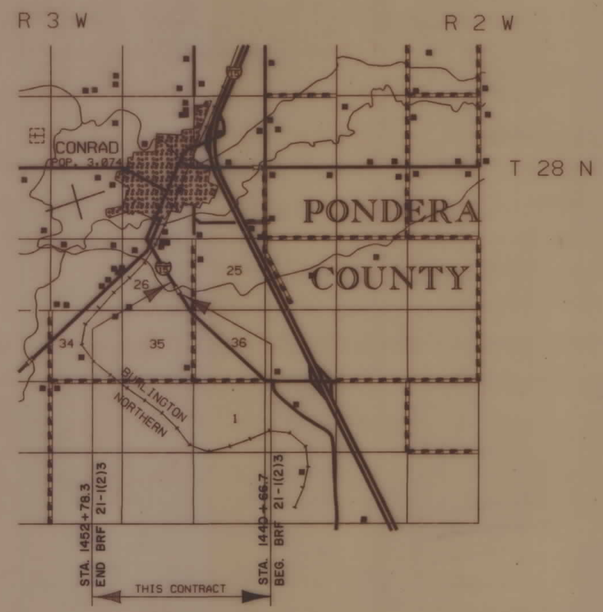


### INDEX

| PARCEL NO. | OWNERSHIPS | SHEET NO. |
|---|---|---|
| 1 | PONDERA CANAL & RESERVOIR CO. | 2 |

| RELATED PROJECTS |
|---|
| |

| ASSOCIATED PROJECT AGREEMENT NUMBERS | |
|---|---|
| R/W & I.C. | |
| P. E. | (2) |

STATE OF MONTANA
DEPARTMENT OF HIGHWAYS

APPROVED : May 26 19 87

GARY J. WICKS
DIRECTOR OF HIGHWAYS
BY Stephen C. Kologi
CHIEF
PRECONSTRUCTION BUREAU

MONTANA STEPHEN C. KOLOGI 1241E REGISTERED PROFESSIONAL ENGINEER

U.S. DEPARTMENT OF TRANSPORTATION
FEDERAL HIGHWAY ADMINISTRATION

APPROVED :

DIVISION ADMINISTRATOR — DATE

REV: 6-9-87

BRF 21-1(2)3 SHT 1 OF 2

| STATE | PROJECT NUMBER | SHEET NO. | TOTAL SHEETS |
|---|---|---|---|
| MONTANA | BRF 21-1(2)3 | 2 | 2 |

IRR. CANAL SOUTHWEST OF CONRAD

OWNERSHIP

| PARCEL | NAME | ADDRESS | TOTAL AREA | GROSS R/W AREA | P.T.W. AREA | AREA TO BE ACQUIRED | REMAINDER LEFT | REMAINDER RIGHT | CONST. PERM. AREA | EASE. AREA |
|---|---|---|---|---|---|---|---|---|---|---|
| 1 | PONDERA CANAL & RESERVOIR COMPANY | | | NEGOTIATIONS ONLY | | | | | | |

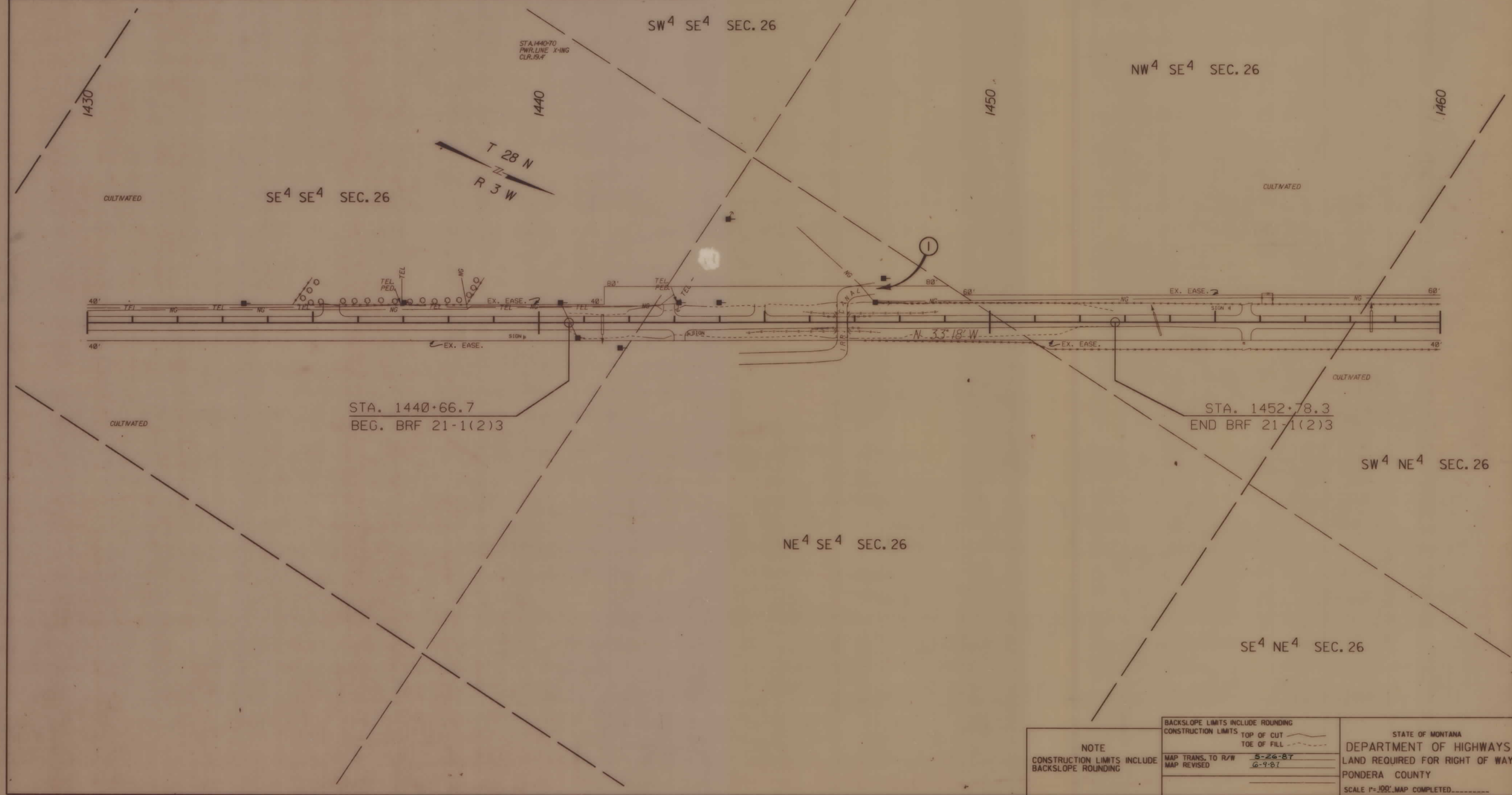


NOTE
CONSTRUCTION LIMITS INCLUDE BACKSLOPE ROUNDING

BACKSLOPE LIMITS INCLUDE ROUNDING
CONSTRUCTION LIMITS TOP OF CUT / TOE OF FILL
MAP TRANS. TO R/W 5-26-87
MAP REVISED 6-9-87

STATE OF MONTANA
DEPARTMENT OF HIGHWAYS
LAND REQUIRED FOR RIGHT OF WAY
PONDERA COUNTY
SCALE 1"= 100' MAP COMPLETED

BRF 21-1(2)3 SHT 2 OF 2